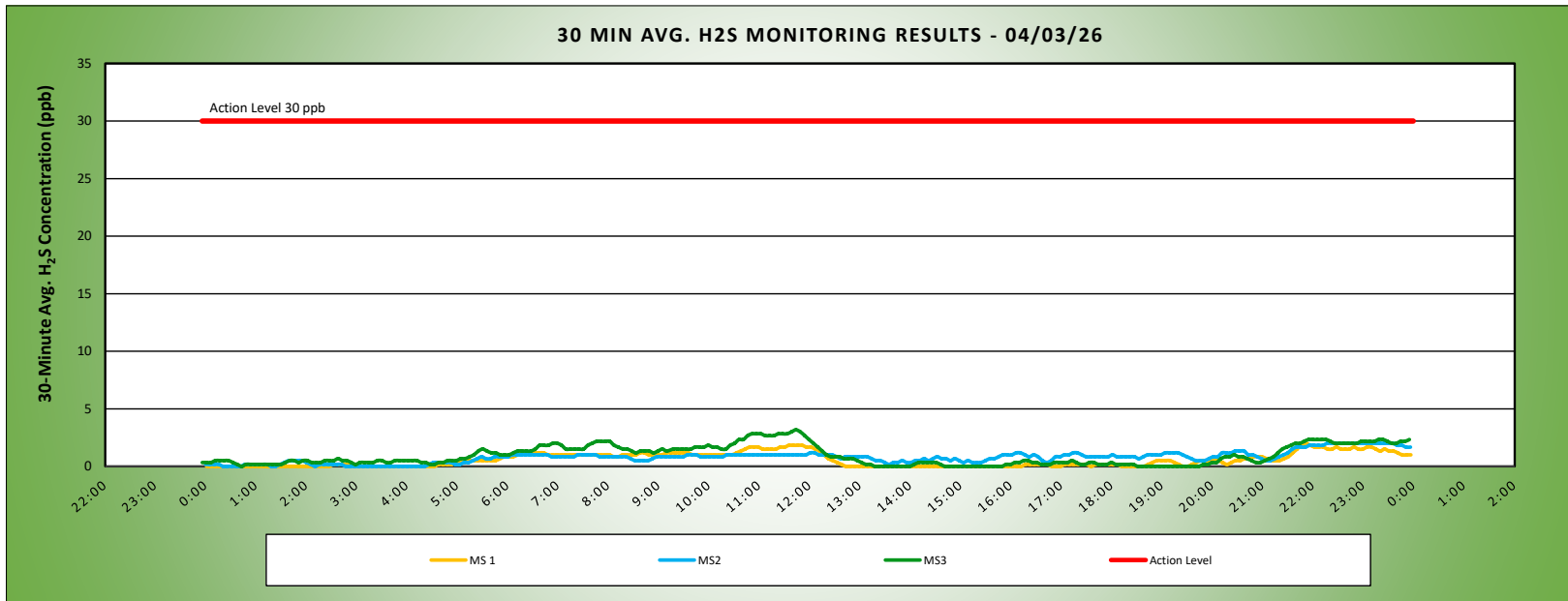


Keegan Landfill Monitoring Project 	DAILY AIR MONITORING REPORT NON-PROPERTY LINE Keegan Landfill Monitoring Stations Kearny, New Jersey				04/03/26	
					Field Operations	
				Page 1 of 1		Rev. No. 0
				Submitted By:		
				30 Minute Avg H ₂ S Action Level		30 ppb

Weather Data Range from Full Weather Station		Wind Direction	E	Relative Humidity (%)	57.7 - 87.9	Daily Rain (in)	2.58	Landfill Perimeter Monitoring
Temp (°F)	42.0 - 67.1	Wind Speed (MPH)	0.3 - 10.9	Barometer (inHg)	30.19 - 30.52			

*Note: Wind Direction reported in the direction that it is coming from

Station Location Area	Work	Daily Avg. 30 Min H ₂ S Concentration (ppb)	Max 30 Min H ₂ S Concentration (ppb)	Time of Max 30 Min H ₂ S Reading	Corresponding Wind Direction
MS-1		0.6	2.0	21:51	SE
MS-2		0.8	2.0	22:17	WNW
MS-3		0.9	3.2	11:43	SW



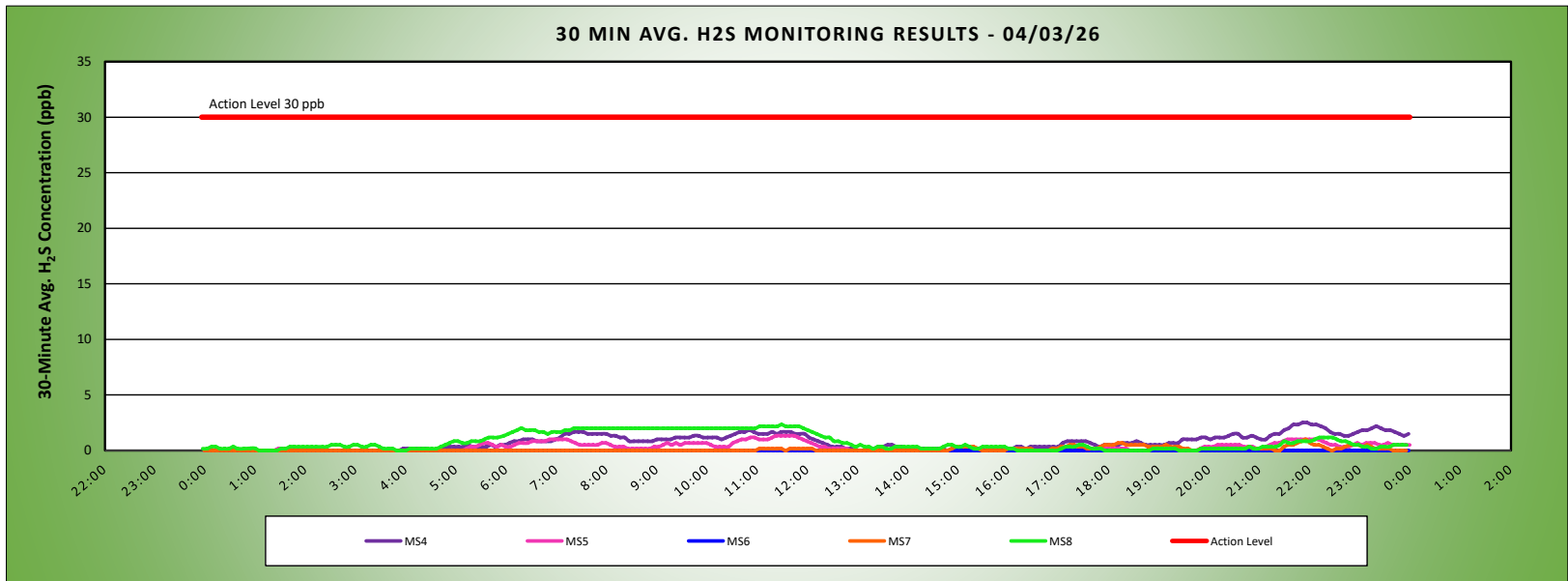
Air Monitoring Notes:

Keegan Landfill Monitoring Project 	DAILY AIR MONITORING REPORT AT OR NEAR PROPERTY LINE Keegan Landfill Monitoring Stations Kearny, New Jersey				04/03/26	
	Field Operations					
	Page 1 of 1				Rev. No. 0	
	Submitted By:					
30 Minute Avg H ₂ S Action Level				30 ppb		

Weather Data Range from Full Weather Station		Wind Direction	E	Relative Humidity (%)	57.7 - 87.9	Daily Rain (in)	2.58	Landfill Perimeter Monitoring
Temp (°F)	42.0 - 67.1	Wind Speed (MPH)	0.3 - 10.9	Barometer (inHg)	30.19 - 30.52			

*Note: Wind Direction reported in the direction that it is coming from

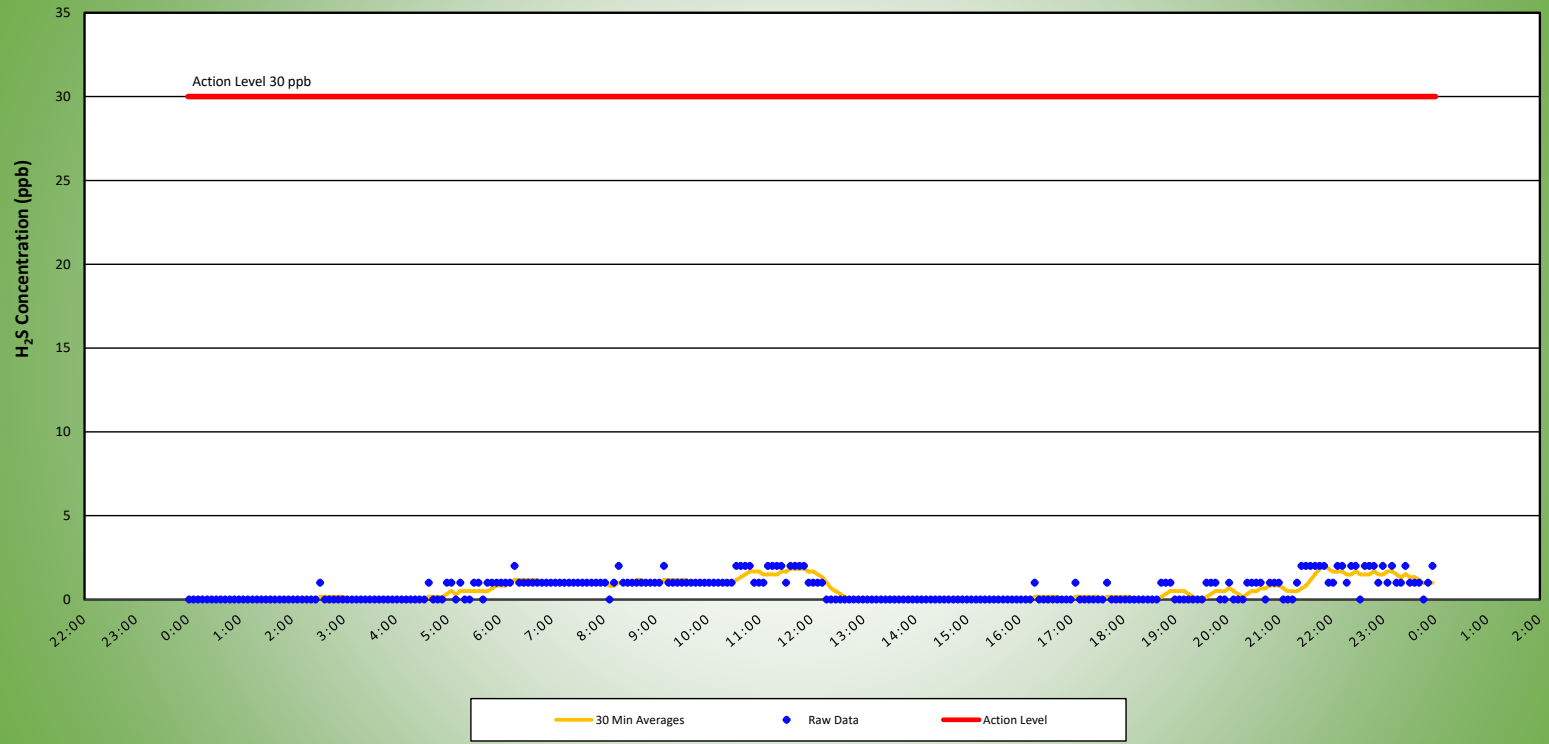
Station Location Area	Work	Daily Avg. 30 Min H ₂ S Concentration (ppb)	Max 30 Min H ₂ S Concentration (ppb)	Time of Max 30 Min H ₂ S Reading	Corresponding Wind Direction
MS-4		0.8	2.5	21:51	ENE
MS-5		0.3	1.3	11:22	S
MS-6		0.0	0.0	0:05	ESE
MS-7		0.1	1.0	21:55	N
MS-8		0.8	2.3	11:28	SSE



Air Monitoring Notes:

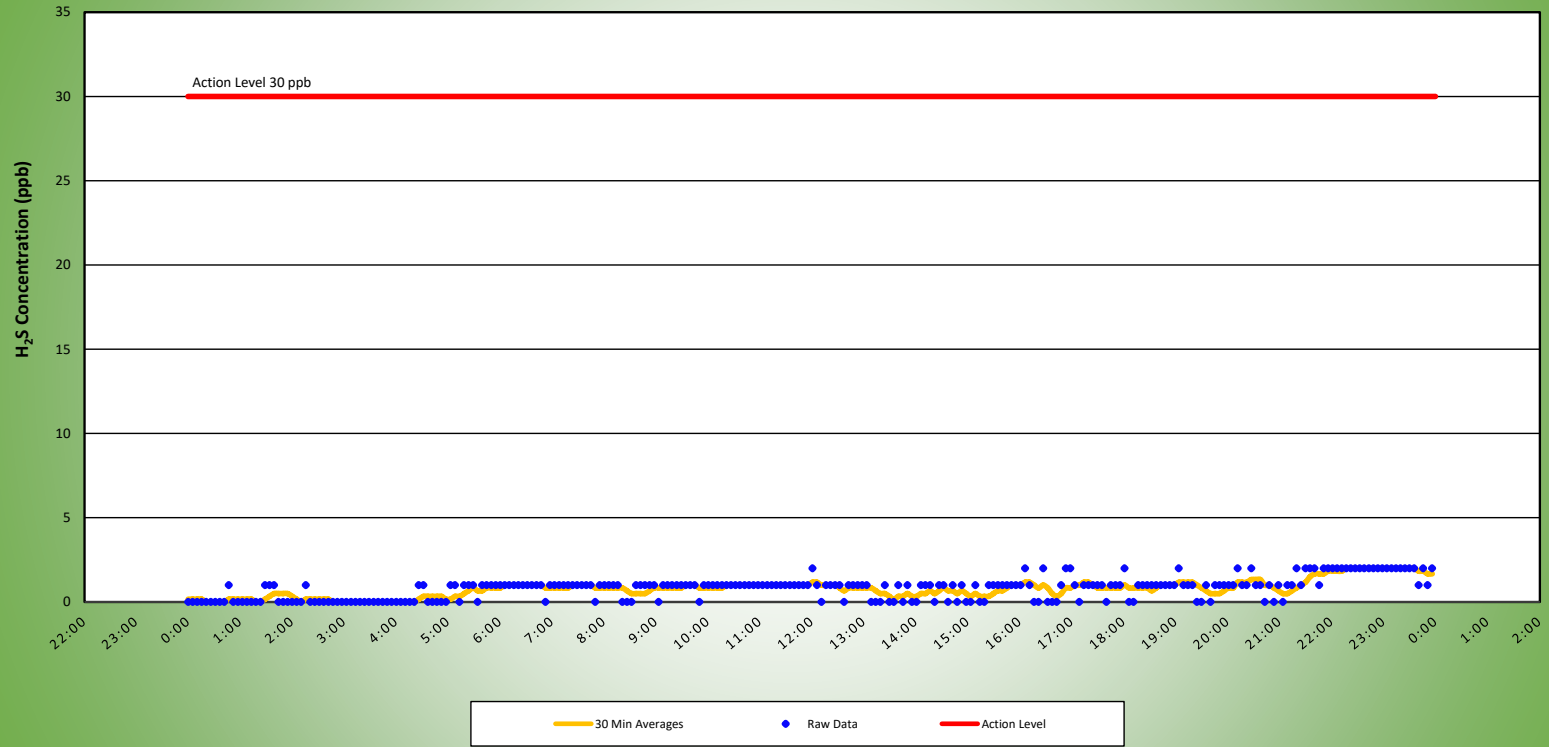
MS1 H2S MONITORING RESULTS - 04/03/26

NON-PROPERTY LINE MONITOR



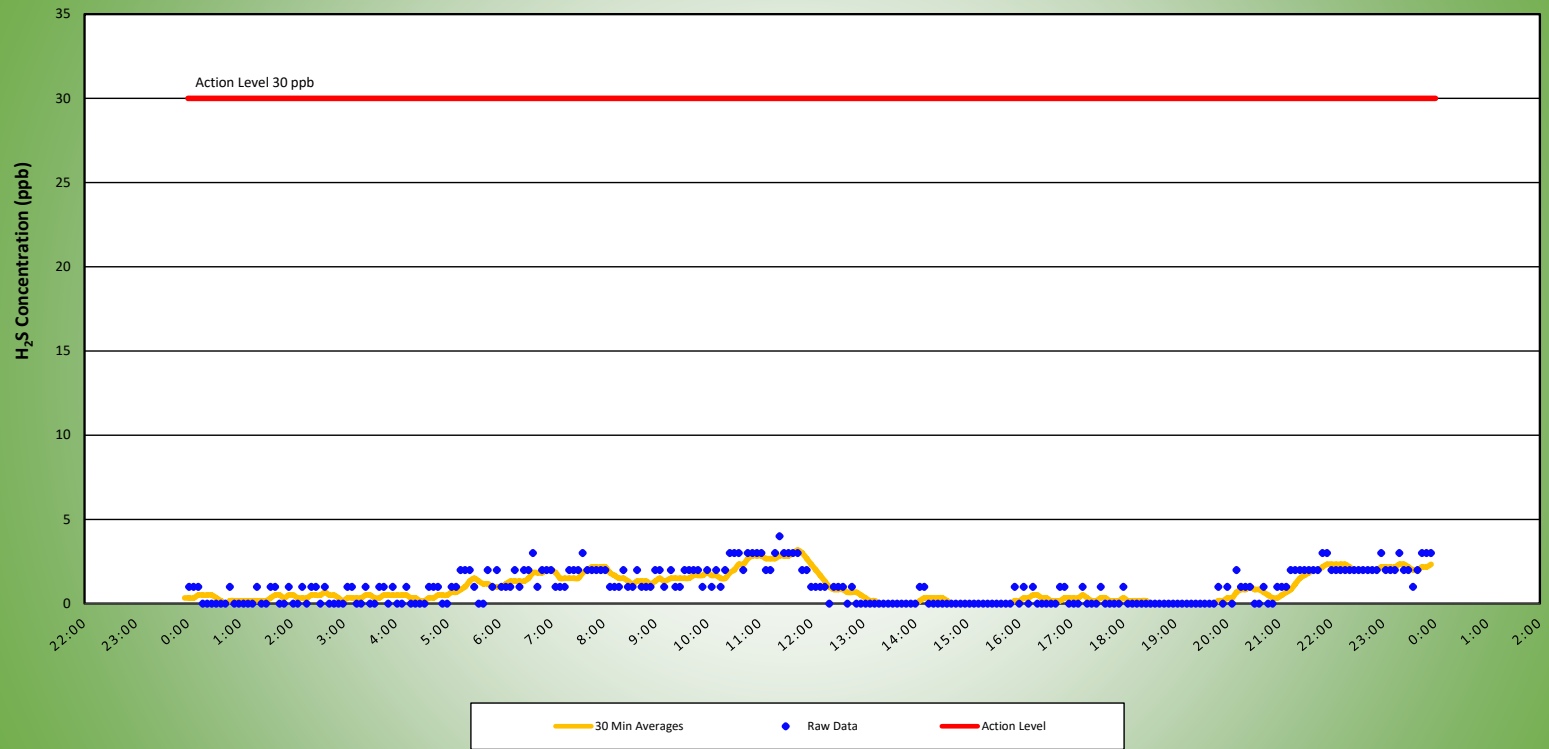
MS2 H2S MONITORING RESULTS - 04/03/26

NON-PROPERTY LINE MONITOR

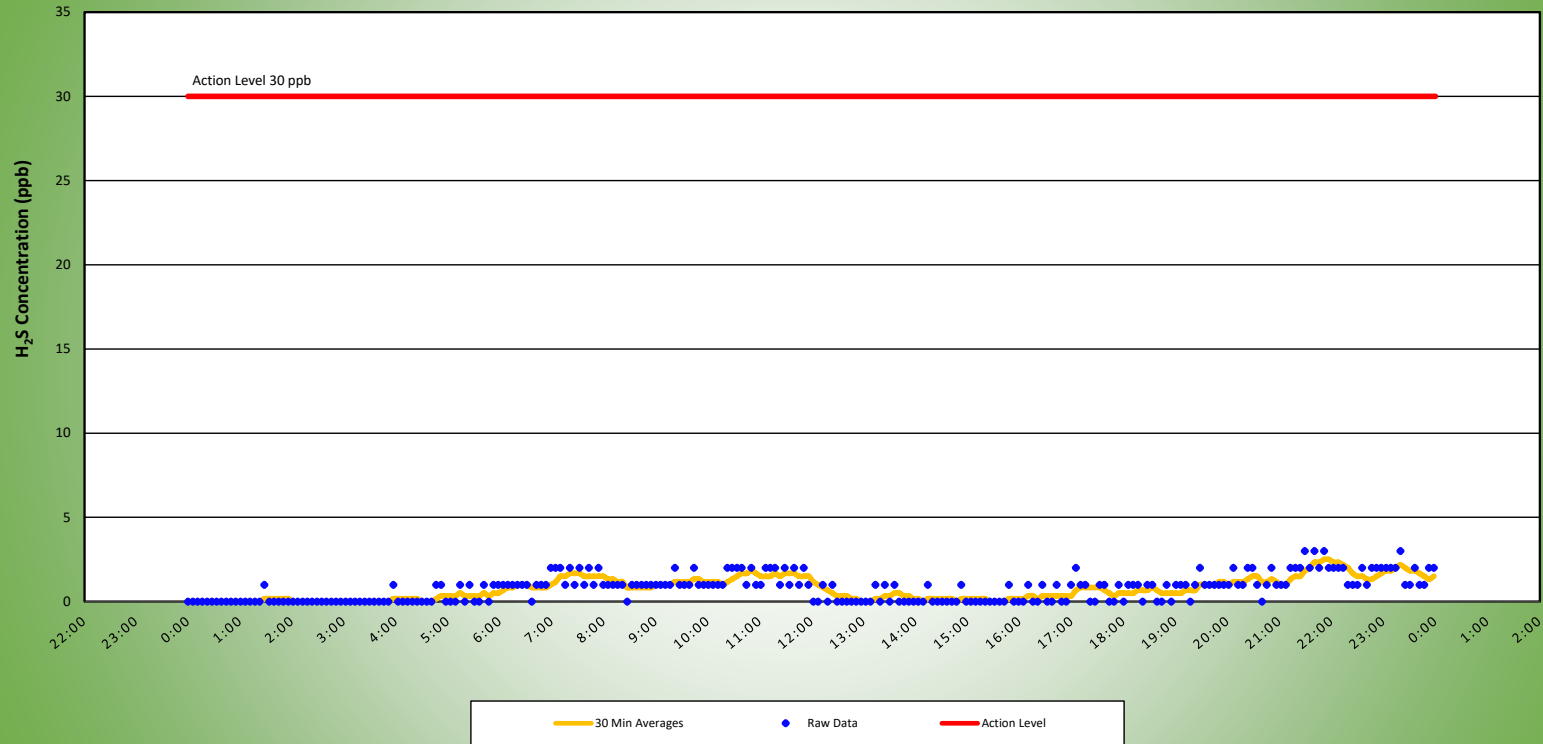


MS3 H2S MONITORING RESULTS - 04/03/26

NON-PROPERTY LINE MONITOR

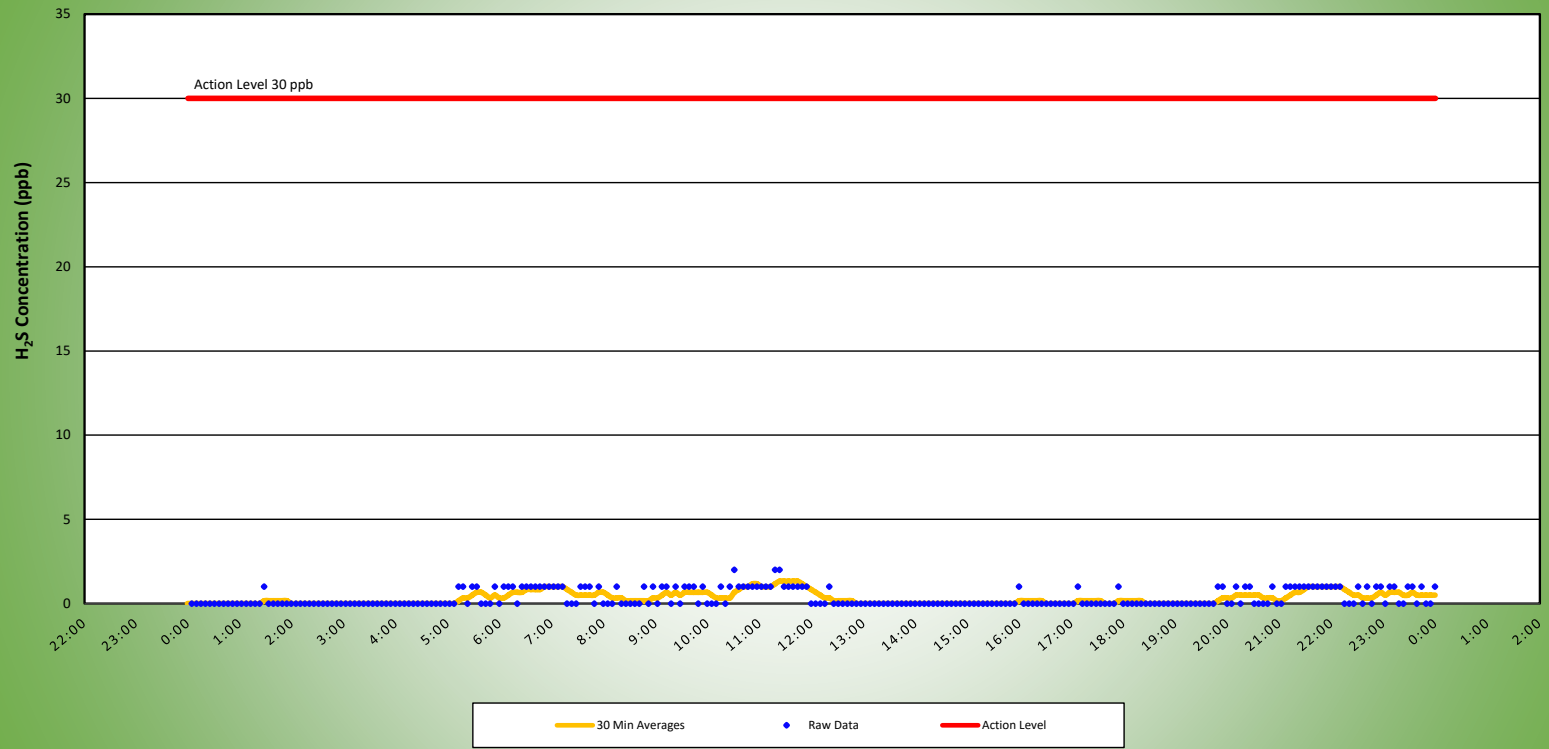


MS4 H2S MONITORING RESULTS - 04/03/26
AT OR NEAR PROPERTY LINE



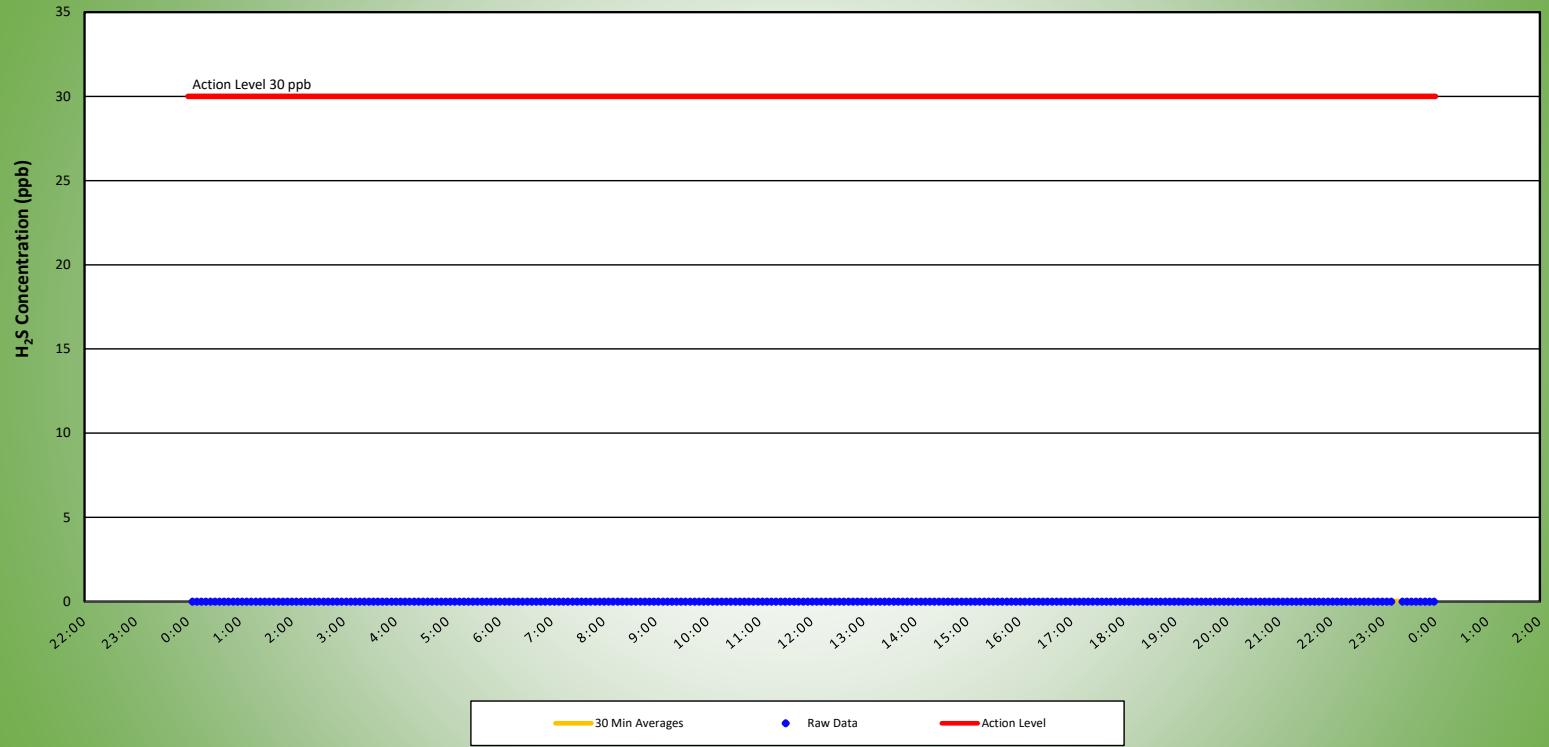
MS5 H2S MONITORING RESULTS - 04/03/26

AT OR NEAR PROPERTY LINE



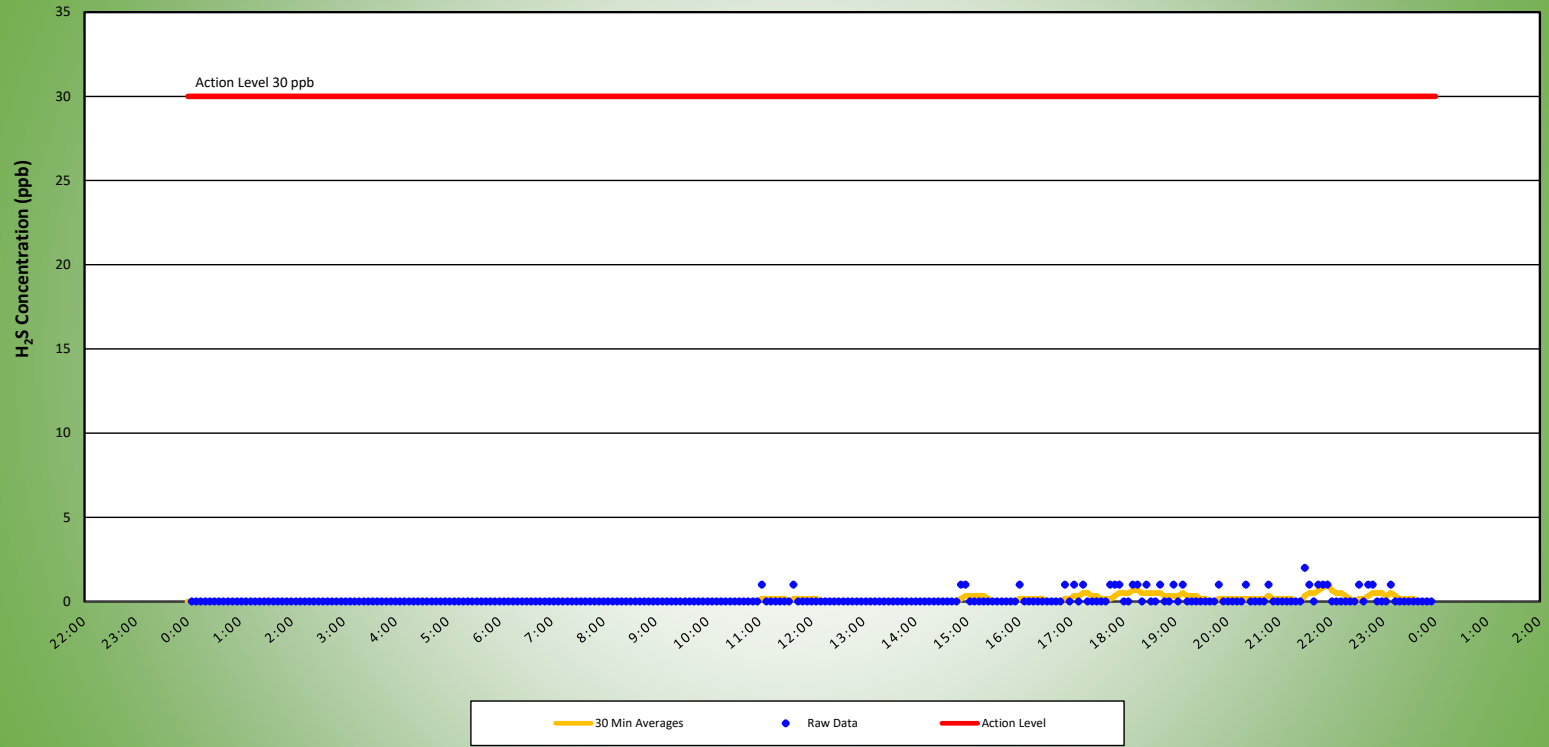
MS6 H2S MONITORING RESULTS - 04/03/26

AT OR NEAR PROPERTY LINE



MS7 H2S MONITORING RESULTS - 04/03/26

AT OR NEAR PROPERTY LINE



MS8 H2S MONITORING RESULTS - 04/03/26

AT OR NEAR PROPERTY LINE

