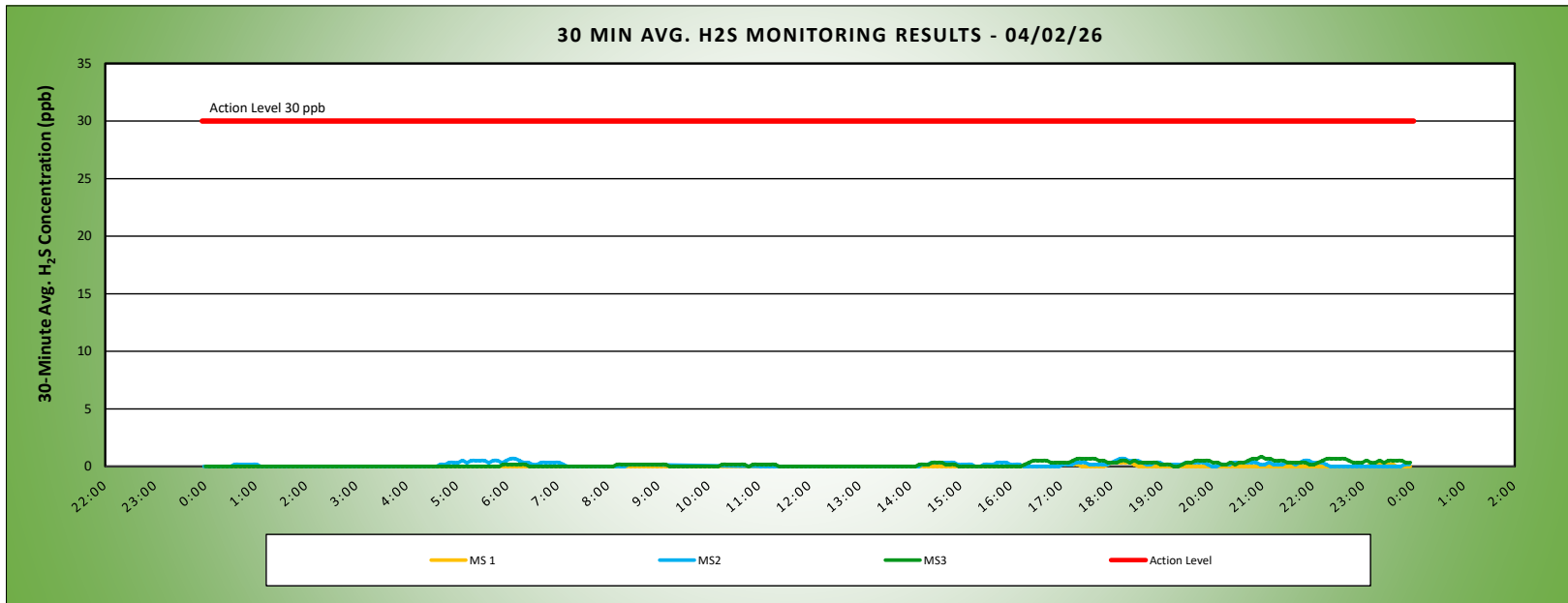


Keegan Landfill Monitoring Project 	DAILY AIR MONITORING REPORT NON-PROPERTY LINE Keegan Landfill Monitoring Stations Keary, New Jersey				04/02/26	
					Field Operations	
				Page 1 of 1		Rev. No. 0
				Submitted By:		
				30 Minute Avg H ₂ S Action Level		30 ppb

Weather Data Range from Full Weather Station		Wind Direction	ENE	Relative Humidity (%)	69.9 - 86.7	Daily Rain (in)	2.58	Landfill Perimeter Monitoring
Temp (°F)	42.4 - 53.9	Wind Speed (MPH)	0.8 - 14.4	Barometer (inHg)	30.33 - 30.55			

*Note: Wind Direction reported in the direction that it is coming from

Station Location Area	Work	Daily Avg. 30 Min H ₂ S Concentration (ppb)	Max 30 Min H ₂ S Concentration (ppb)	Time of Max 30 Min H ₂ S Reading	Corresponding Wind Direction
MS-1		0.0	0.3	18:01	ENE
MS-2		0.1	0.7	6:03	E
MS-3		0.2	0.8	20:58	NE



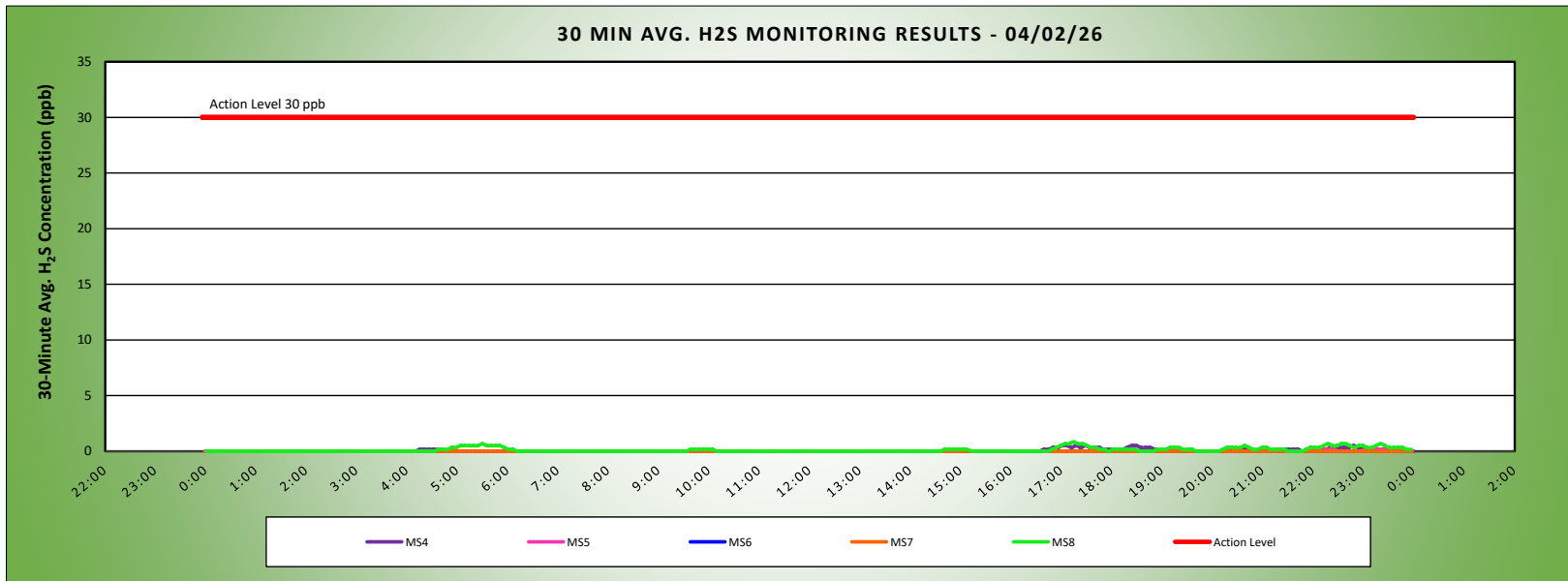
Air Monitoring Notes:

Keegan Landfill Monitoring Project 	DAILY AIR MONITORING REPORT AT OR NEAR PROPERTY LINE Keegan Landfill Monitoring Stations Kearny, New Jersey				04/02/26	
	Field Operations					
	Page 1 of 1				Rev. No. 0	
	Submitted By:					
				30 Minute Avg H ₂ S Action Level		30 ppb

Weather Data Range from Full Weather Station		Wind Direction	ENE	Relative Humidity (%)	69.9 - 86.7	Daily Rain (in)	2.58	Landfill Perimeter Monitoring
Temp (°F)	42.4 - 53.9	Wind Speed (MPH)	0.8 - 14.4	Barometer (inHg)	30.33 - 30.55			

*Note: Wind Direction reported in the direction that it is coming from

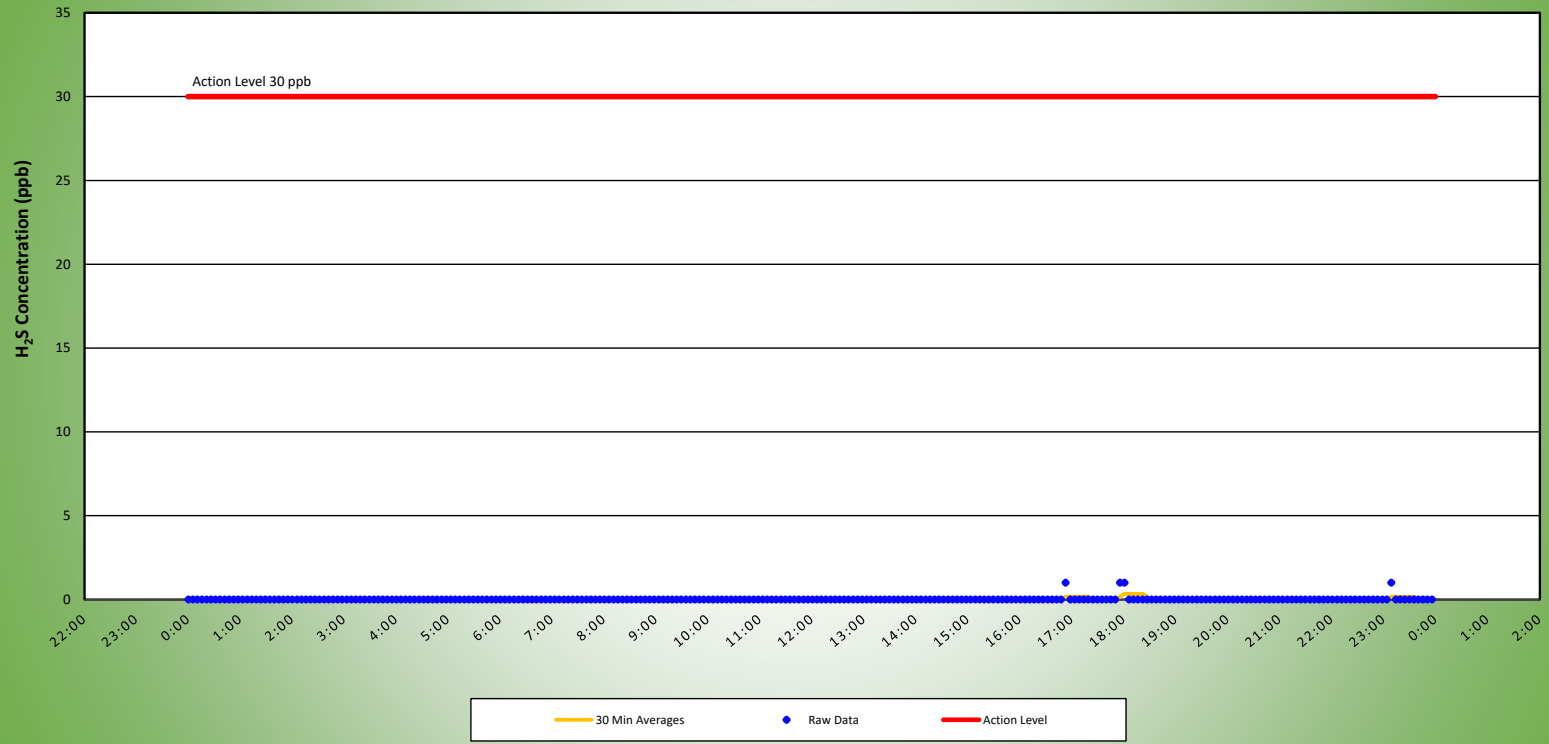
Station Location Area	Work	Daily Avg. 30 Min H ₂ S Concentration (ppb)	Max 30 Min H ₂ S Concentration (ppb)	Time of Max 30 Min H ₂ S Reading	Corresponding Wind Direction
MS-4		0.1	0.5	17:01	ENE
MS-5		0.0	0.2	21:59	E
MS-6		0.0	0.0	0:01	ENE
MS-7		0.0	0.0	0:00	NNW
MS-8		0.1	0.8	17:14	NE



Air Monitoring Notes:

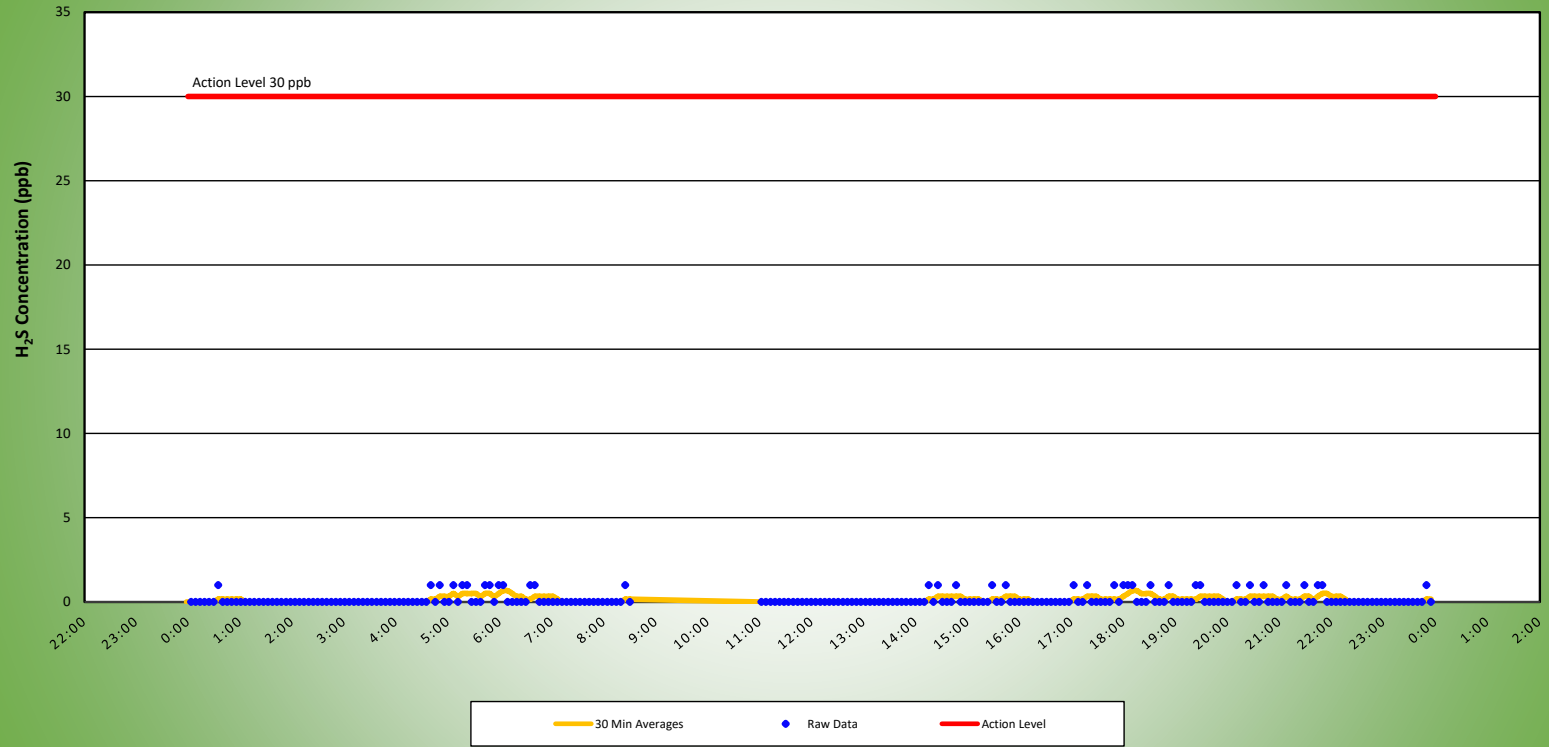
MS1 H2S MONITORING RESULTS - 04/02/26

NON-PROPERTY LINE MONITOR



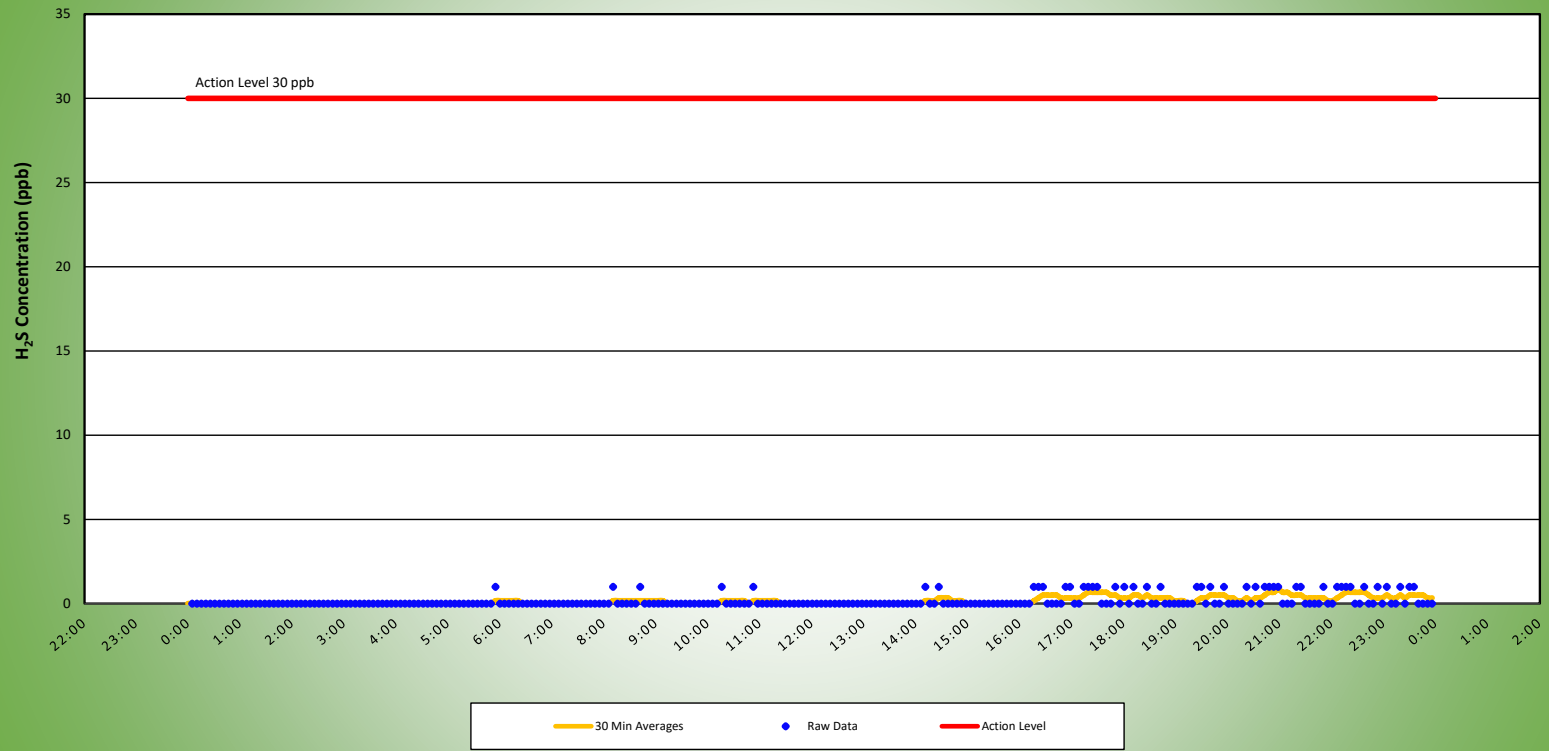
MS2 H2S MONITORING RESULTS - 04/02/26

NON-PROPERTY LINE MONITOR

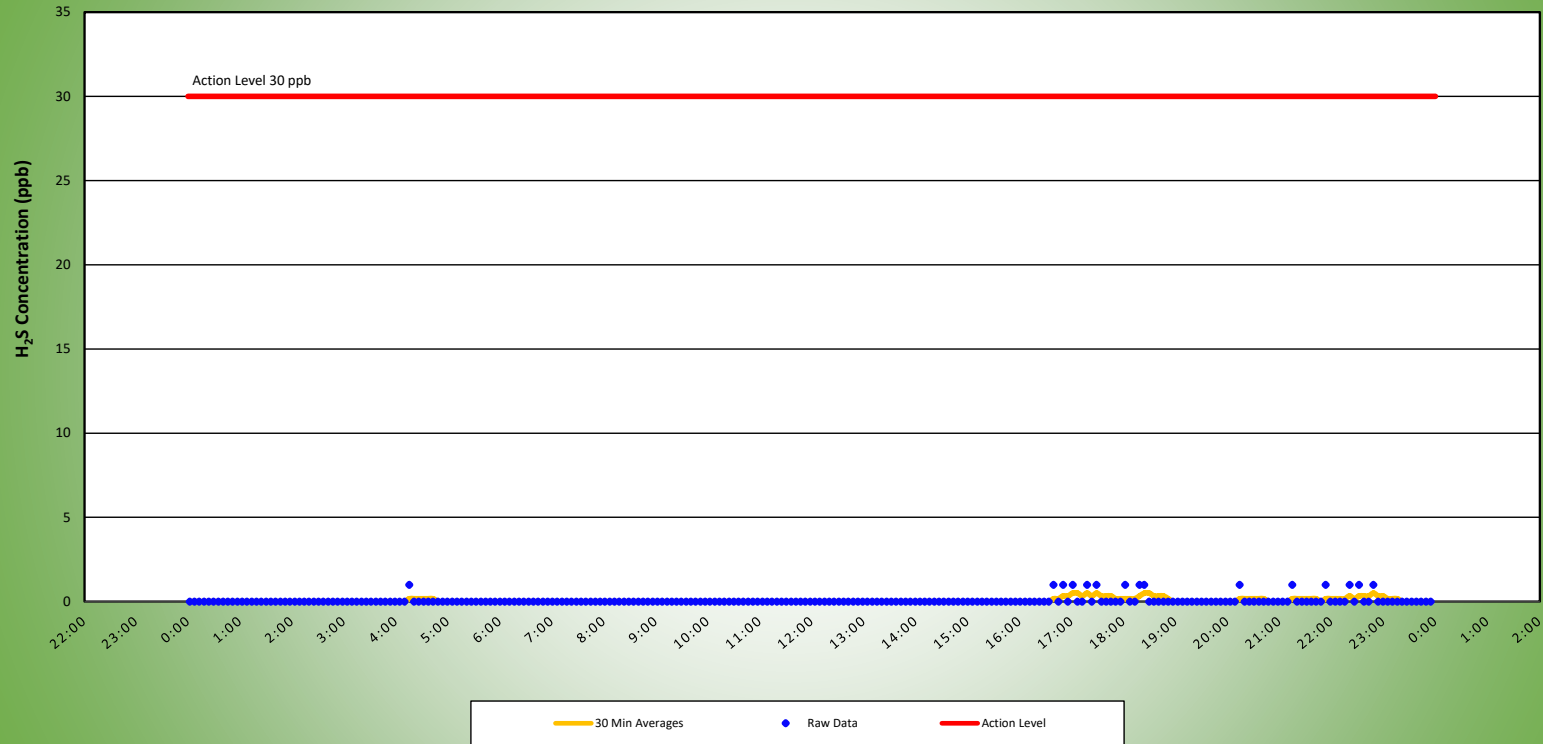


MS3 H2S MONITORING RESULTS - 04/02/26

NON-PROPERTY LINE MONITOR

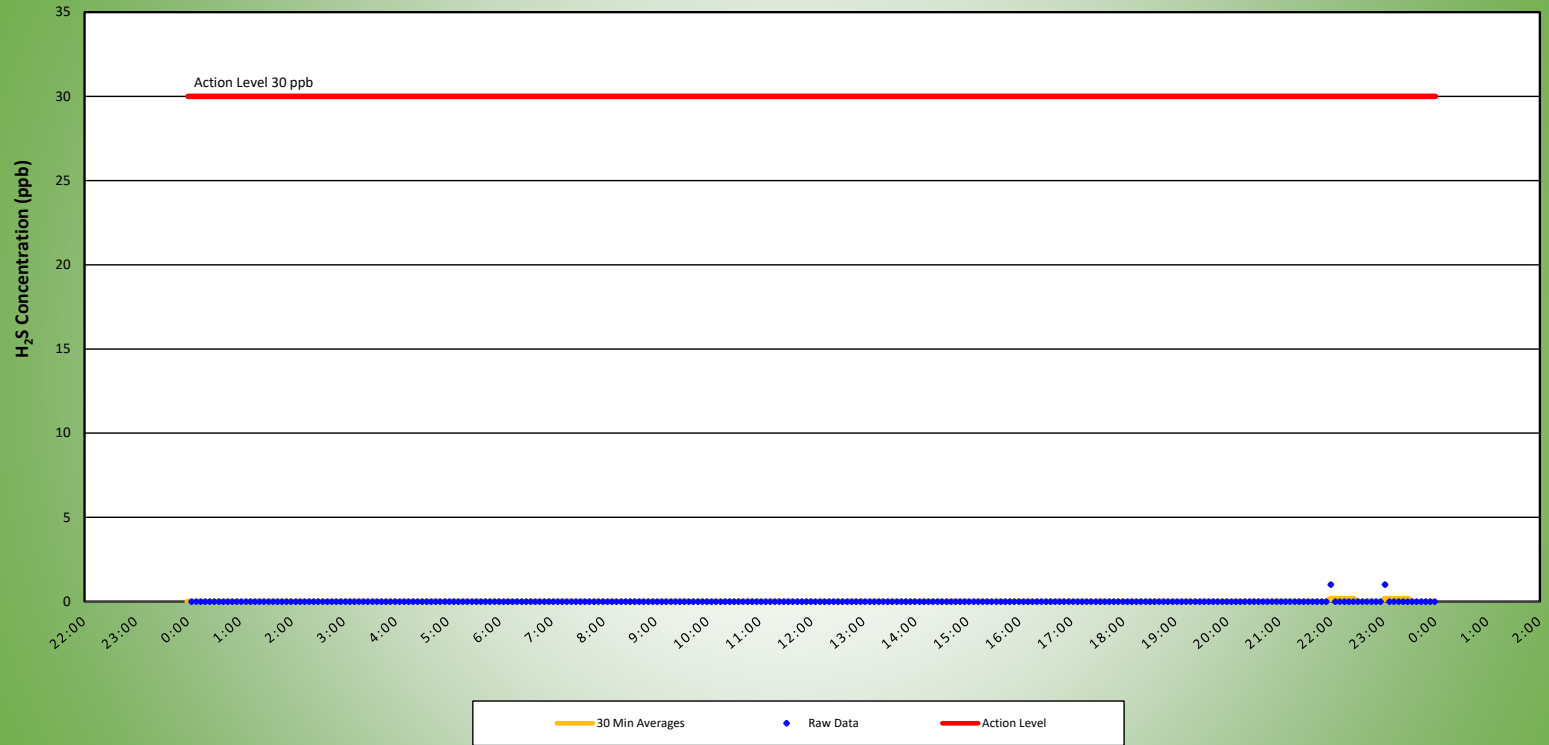


MS4 H₂S MONITORING RESULTS - 04/02/26
AT OR NEAR PROPERTY LINE



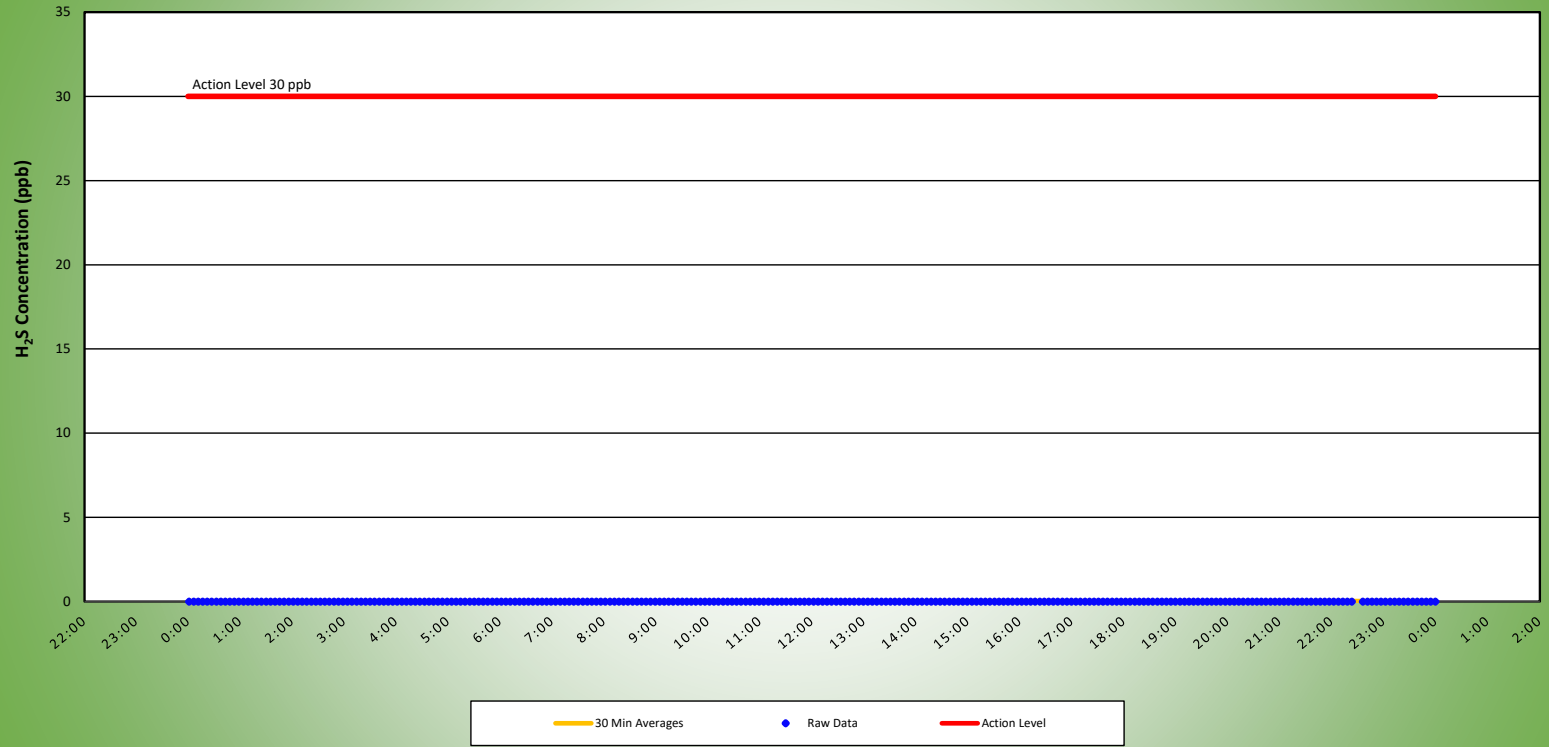
MS5 H2S MONITORING RESULTS - 04/02/26

AT OR NEAR PROPERTY LINE



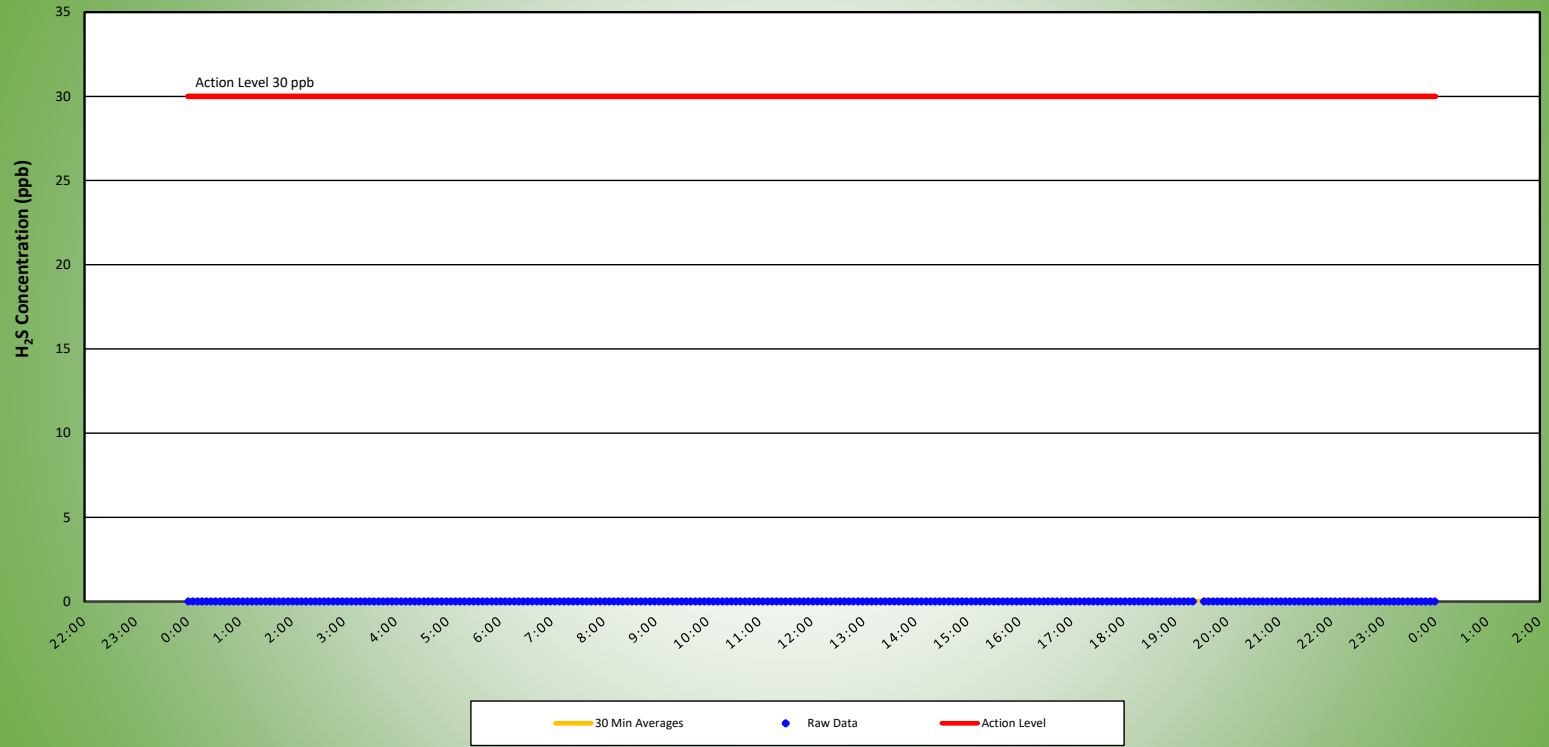
MS6 H2S MONITORING RESULTS - 04/02/26

AT OR NEAR PROPERTY LINE



MS7 H2S MONITORING RESULTS - 04/02/26

AT OR NEAR PROPERTY LINE



MS8 H2S MONITORING RESULTS - 04/02/26

AT OR NEAR PROPERTY LINE

