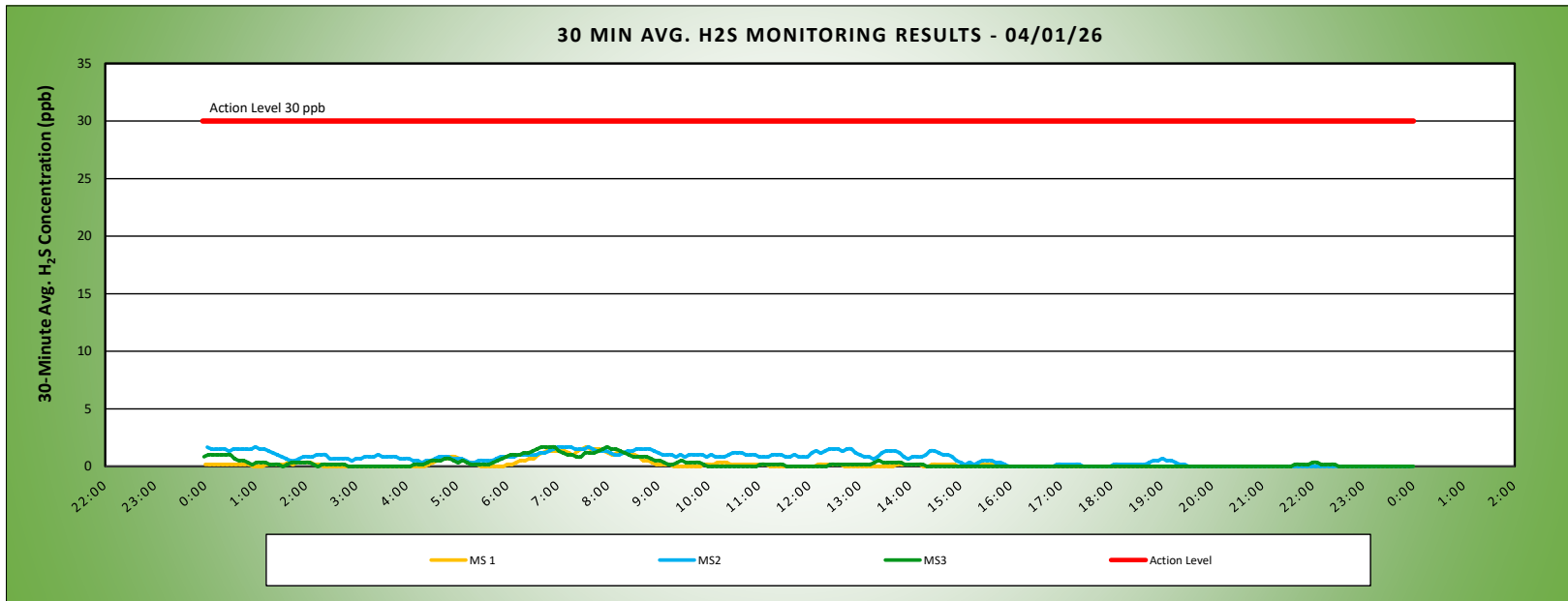


Keegan Landfill Monitoring Project 	DAILY AIR MONITORING REPORT NON-PROPERTY LINE Keegan Landfill Monitoring Stations Keary, New Jersey				04/01/26	
					Field Operations	
			Page 1 of 1		Rev. No. 0	
			Submitted By:			
			30 Minute Avg H ₂ S Action Level		30 ppb	

Weather Data Range from Full Weather Station		Wind Direction	SSW	Relative Humidity (%)	38.5 - 75.3	Daily Rain (in)	2.52	Landfill Perimeter Monitoring
Temp (°F)	53.9 - 80.4	Wind Speed (MPH)	1.3 - 14.5	Barometer (inHg)	29.95 - 30.34			

*Note: Wind Direction reported in the direction that it is coming from

Station Location Area	Work	Daily Avg. 30 Min H ₂ S Concentration (ppb)	Max 30 Min H ₂ S Concentration (ppb)	Time of Max 30 Min H ₂ S Reading	Corresponding Wind Direction
MS-1		0.2	1.7	7:33	SW
MS-2		0.7	1.7	0:02	SW
MS-3		0.3	1.7	6:40	SW



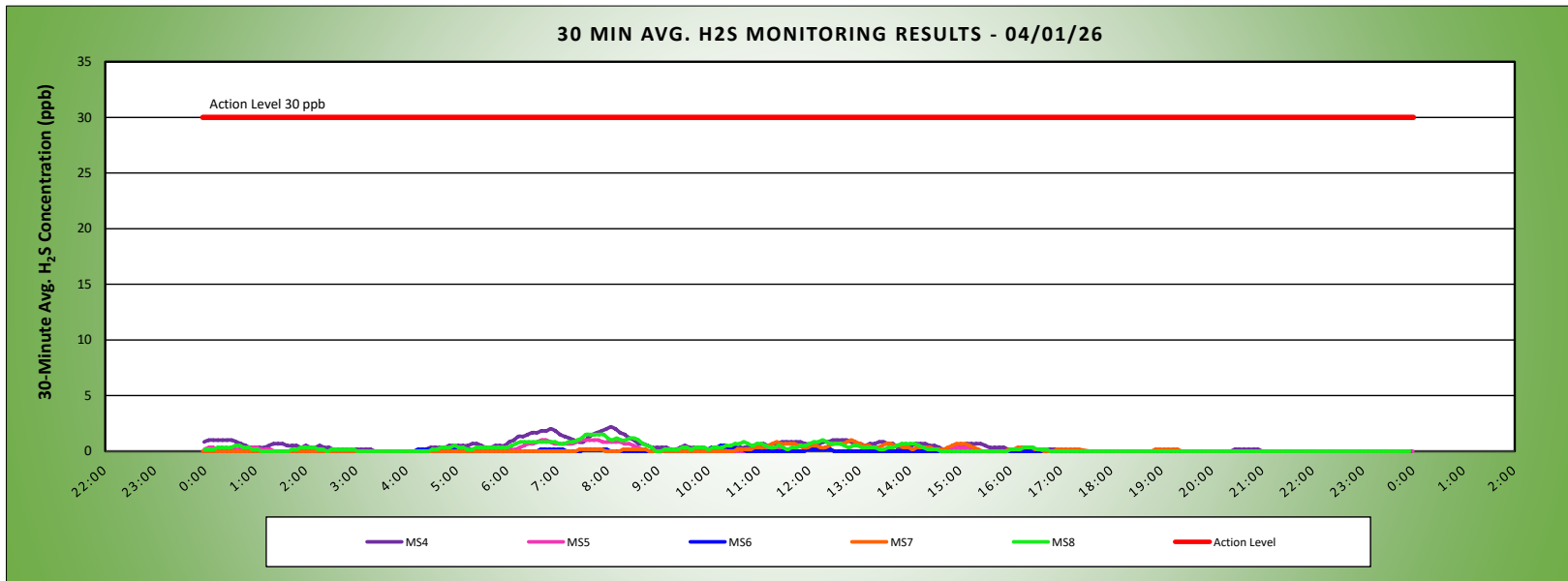
Air Monitoring Notes:

Keegan Landfill Monitoring Project 	DAILY AIR MONITORING REPORT AT OR NEAR PROPERTY LINE Keegan Landfill Monitoring Stations Kearny, New Jersey				04/01/26					
					Field Operations					
					Page 1 of 1				Rev. No. 0	
					Submitted By:					
				30 Minute Avg H ₂ S Action Level		30 ppb				

Weather Data Range from Full Weather Station		Wind Direction	SSW	Relative Humidity (%)	38.5 - 75.3	Daily Rain (in)	2.52	Landfill Perimeter Monitoring
Temp (°F)	53.9 - 80.4	Wind Speed (MPH)	1.3 - 14.5	Barometer (inHg)	29.95 - 30.34			

*Note: Wind Direction reported in the direction that it is coming from

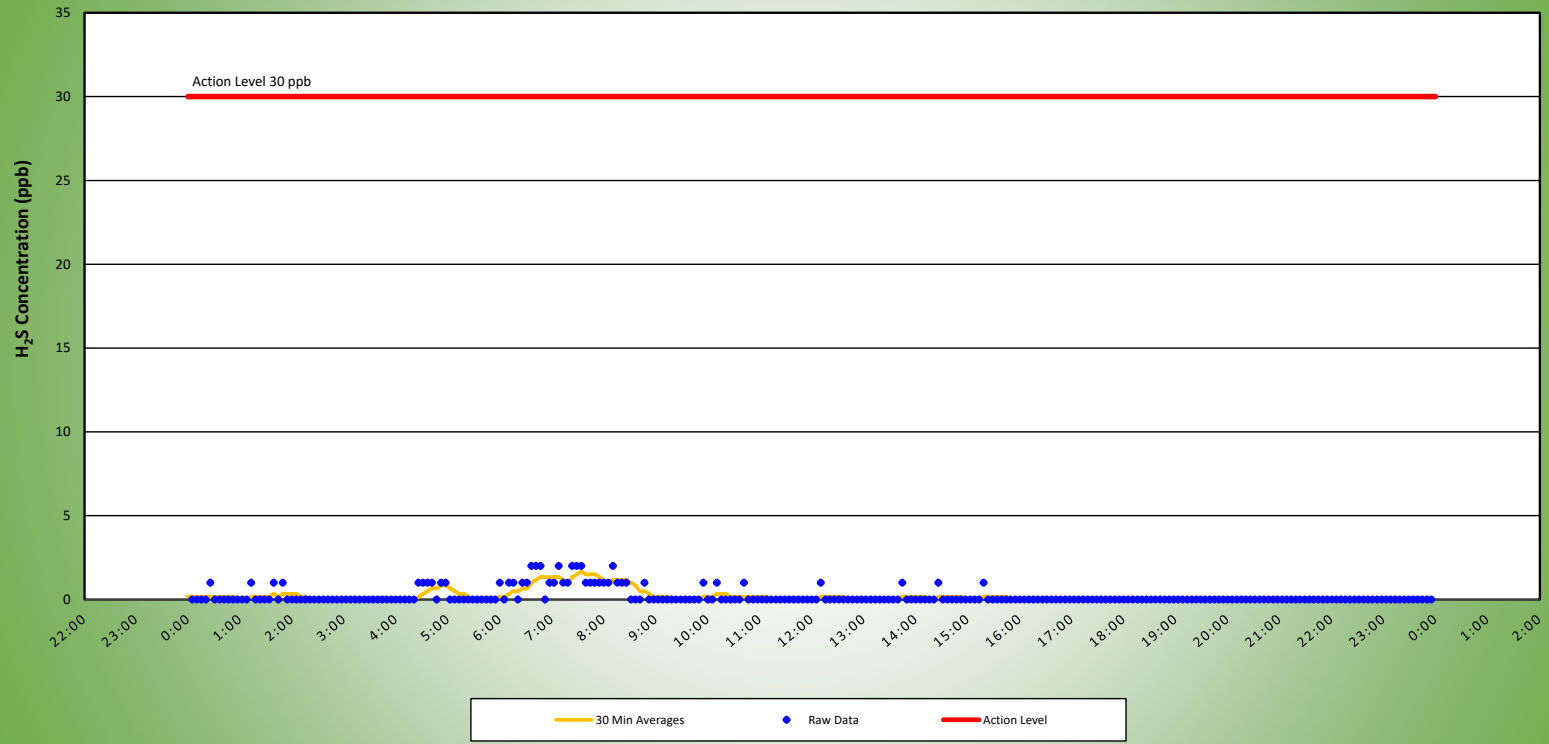
Station Location Area	Work	Daily Avg. 30 Min H ₂ S Concentration (ppb)	Max 30 Min H ₂ S Concentration (ppb)	Time of Max 30 Min H ₂ S Reading	Corresponding Wind Direction
MS-4		0.4	2.2	8:03	S
MS-5		0.1	1.0	6:40	SSW
MS-6		0.0	0.5	10:13	WSW
MS-7		0.1	1.0	12:49	SW
MS-8		0.3	1.5	7:33	SSW



Air Monitoring Notes:

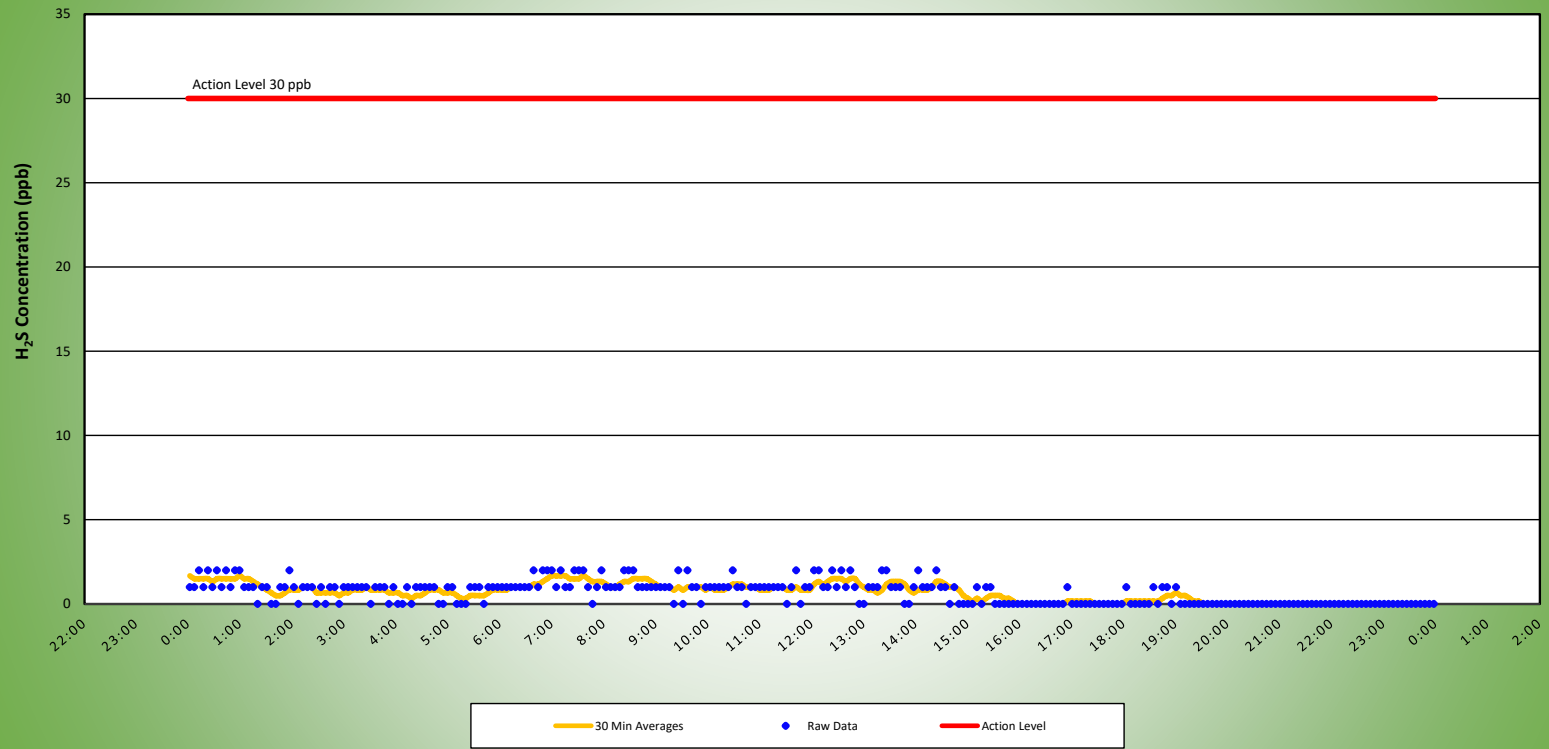
MS1 H2S MONITORING RESULTS - 04/01/26

NON-PROPERTY LINE MONITOR



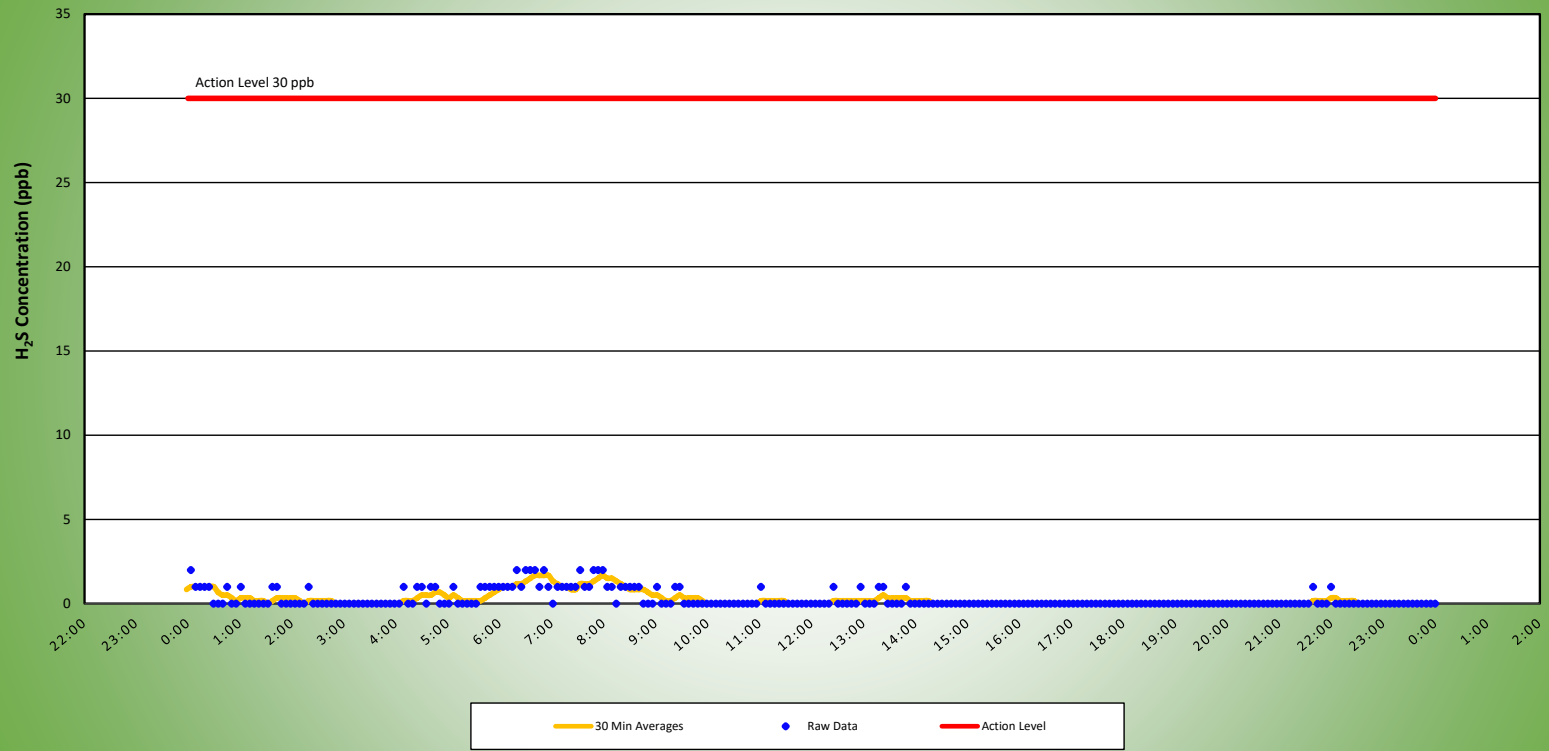
MS2 H2S MONITORING RESULTS - 04/01/26

NON-PROPERTY LINE MONITOR

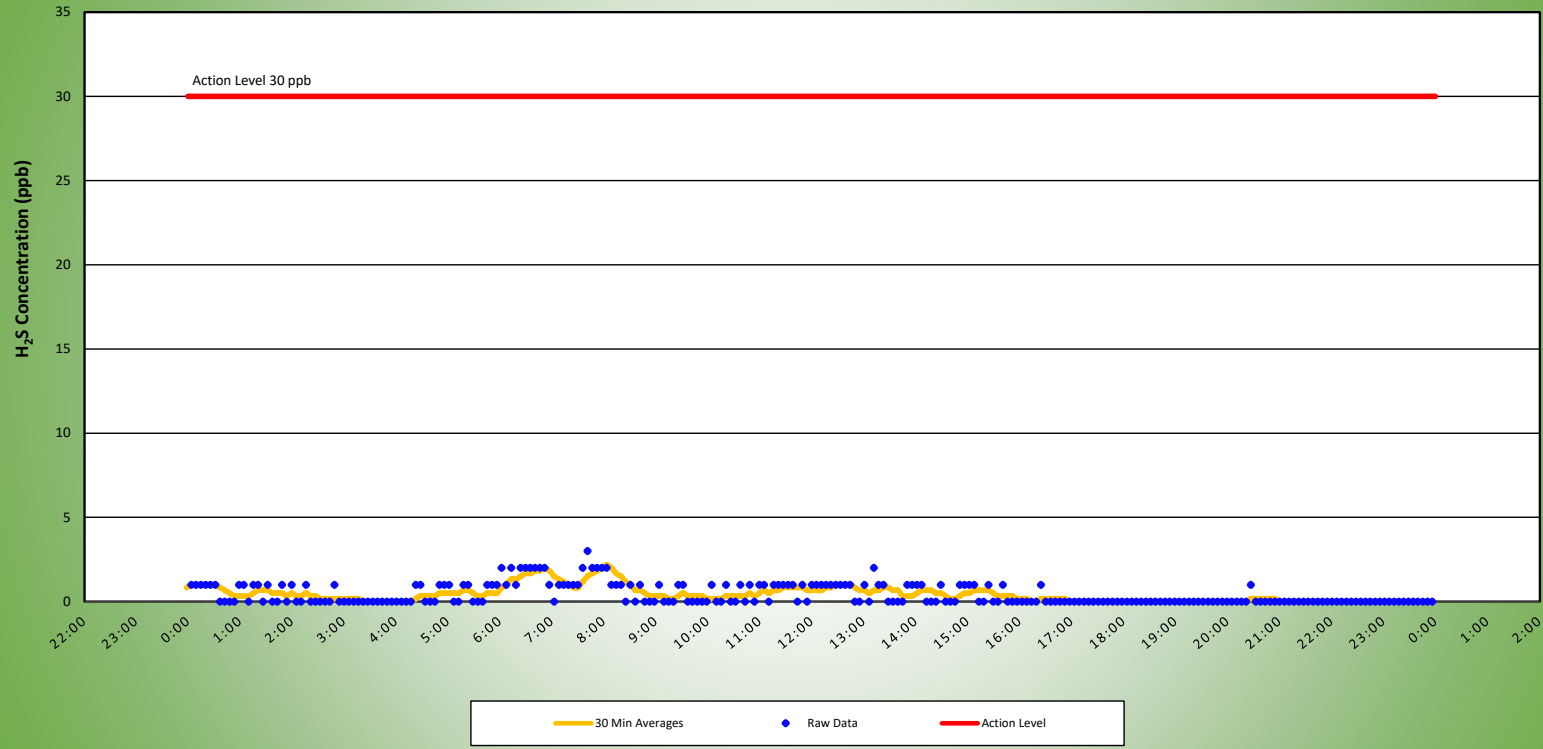


MS3 H2S MONITORING RESULTS - 04/01/26

NON-PROPERTY LINE MONITOR

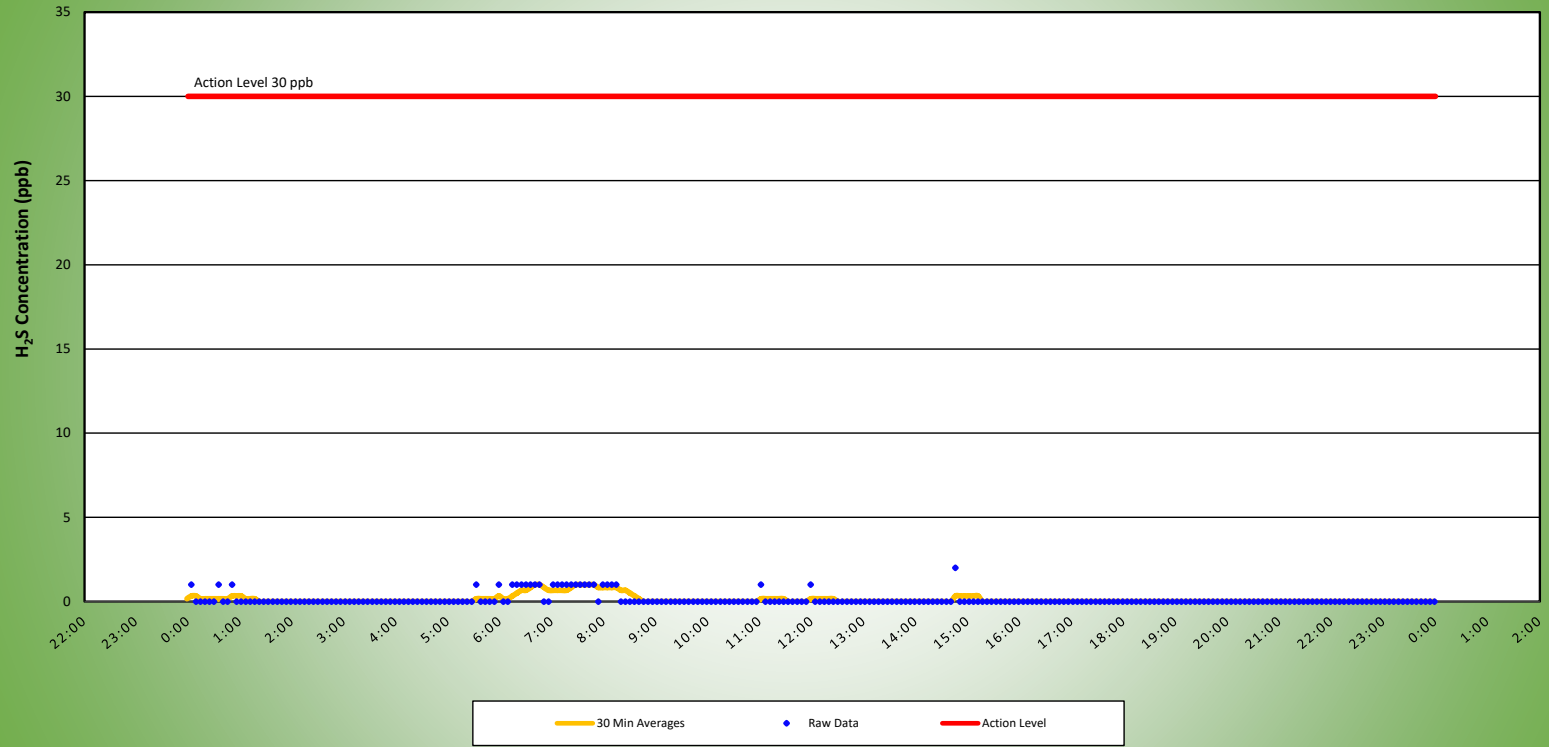


MS4 H₂S MONITORING RESULTS - 04/01/26
AT OR NEAR PROPERTY LINE



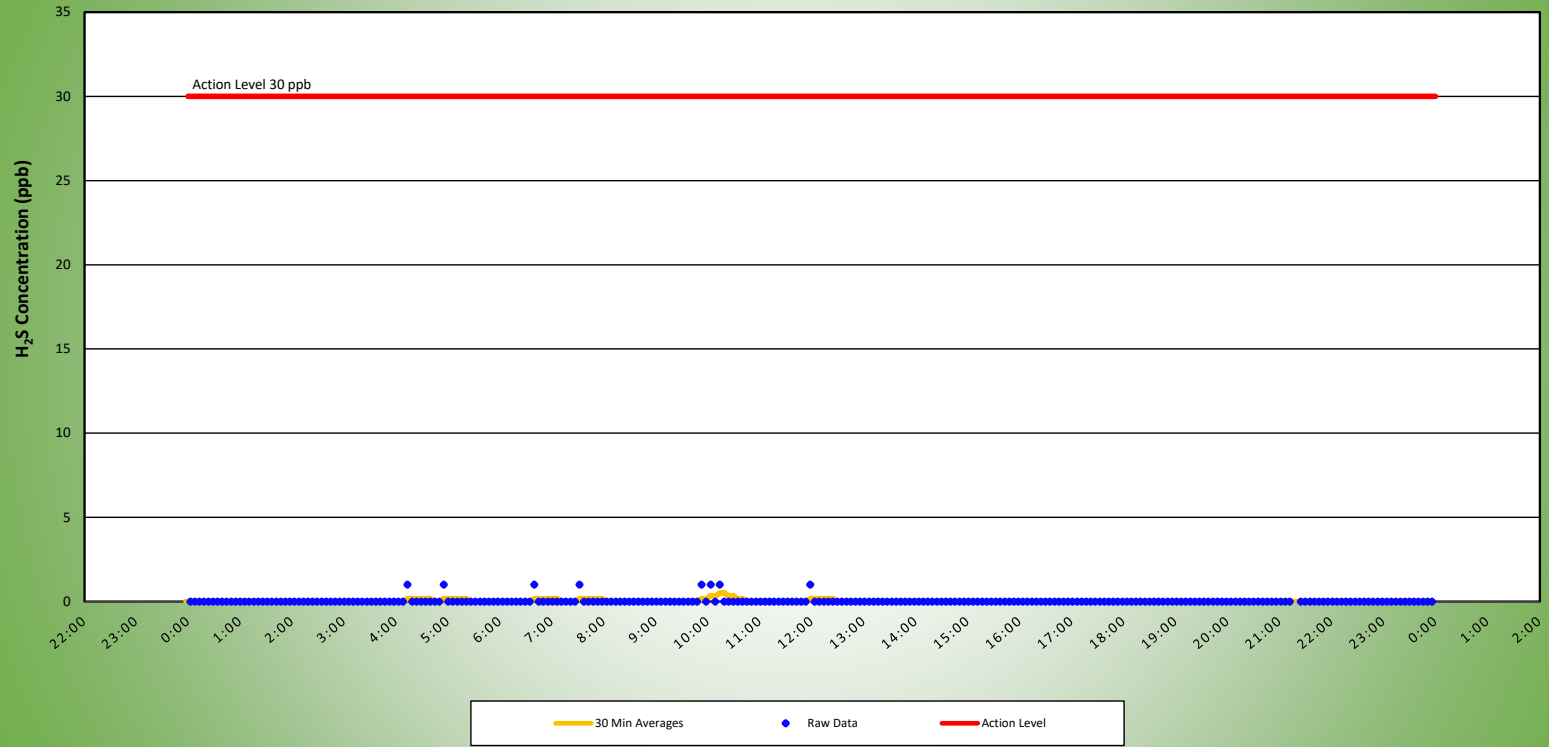
MS5 H2S MONITORING RESULTS - 04/01/26

AT OR NEAR PROPERTY LINE



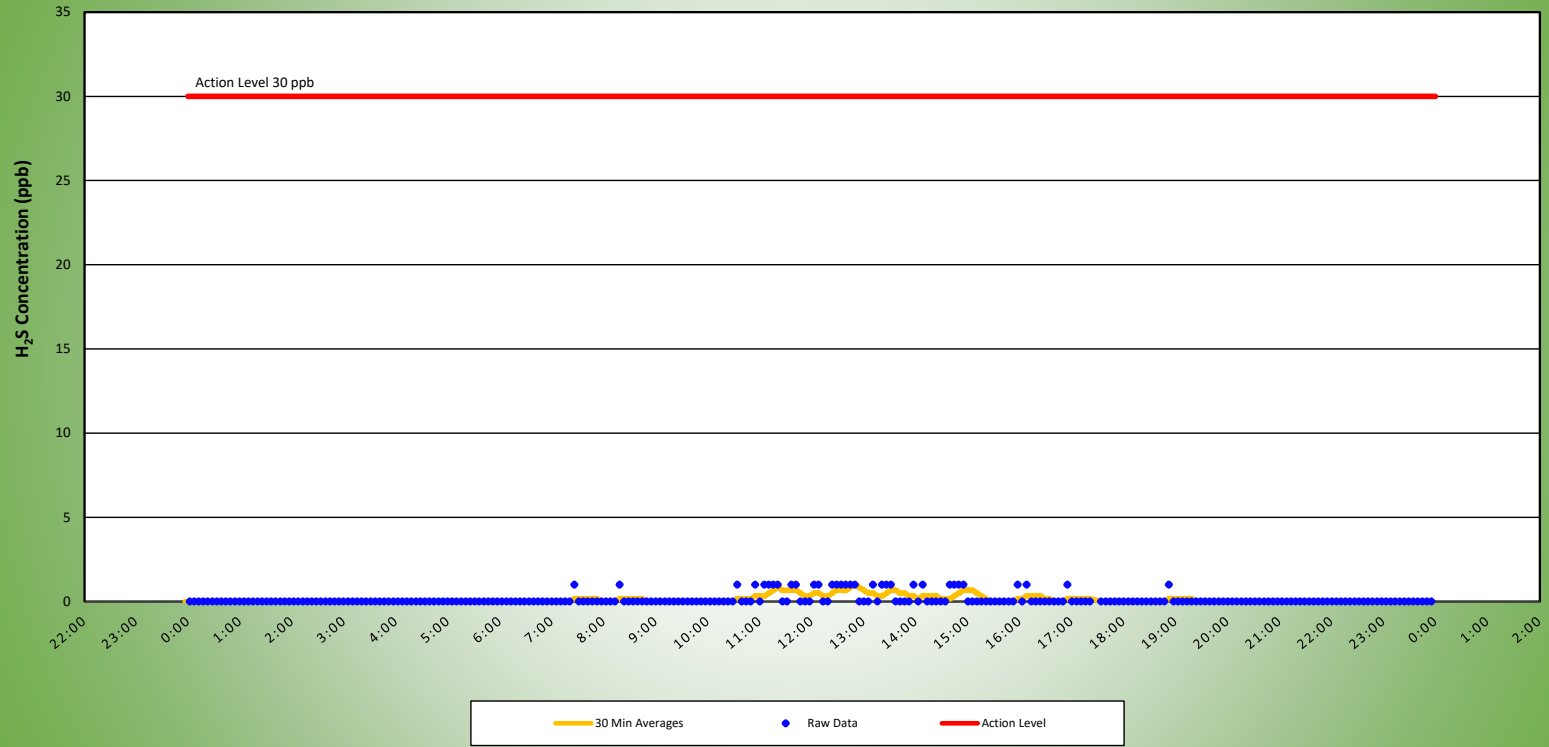
MS6 H2S MONITORING RESULTS - 04/01/26

AT OR NEAR PROPERTY LINE



MS7 H2S MONITORING RESULTS - 04/01/26

AT OR NEAR PROPERTY LINE



MS8 H2S MONITORING RESULTS - 04/01/26

AT OR NEAR PROPERTY LINE

