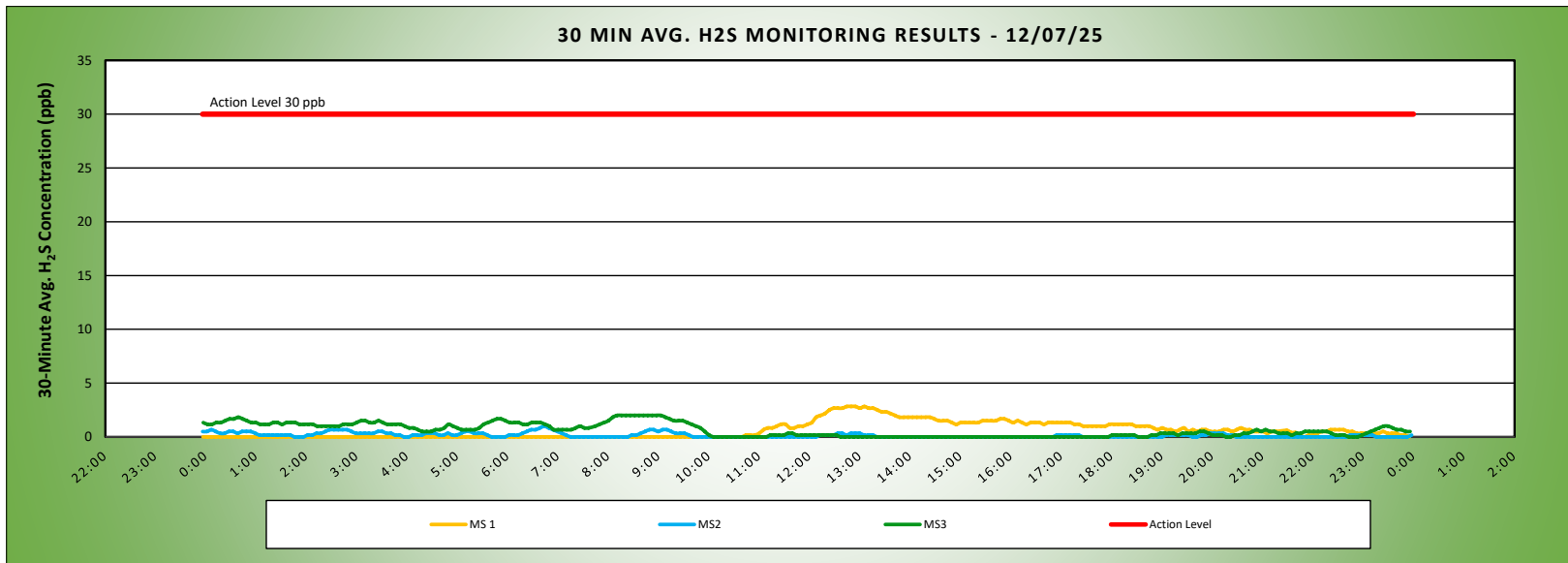


Keegan Landfill Monitoring Project 	DAILY AIR MONITORING REPORT NON-PROPERTY LINE Keegan Landfill Monitoring Stations Kearny, New Jersey				12/07/25 Field Operations	
					Page 1 of 1	Rev. No. 0
					Submitted By:	
					30 Minute Avg H ₂ S Action Level	30 ppb

Weather Data Range from Full Weather Station		Wind Direction	SW	Relative Humidity (%)	42.3 - 84.5	Daily Rain (in)	0.00	Landfill Perimeter Monitoring
Temp (°F)	26.3 - 43.8	Wind Speed (MPH)	0.0 - 8.8	Barometer (inHg)	30.08 - 30.21			

*Note: Wind Direction reported in the direction that it is coming from

Station Location Area	Work	Daily Avg. 30 Min H ₂ S Concentration (ppb)	Max 30 Min H ₂ S Concentration (ppb)	Time of Max 30 Min H ₂ S Reading	Corresponding Wind Direction
MS-1		0.6	2.8	12:44	S
MS-2		0.2	1.0	6:43	S
MS-3		0.6	2.0	8:10	SSW



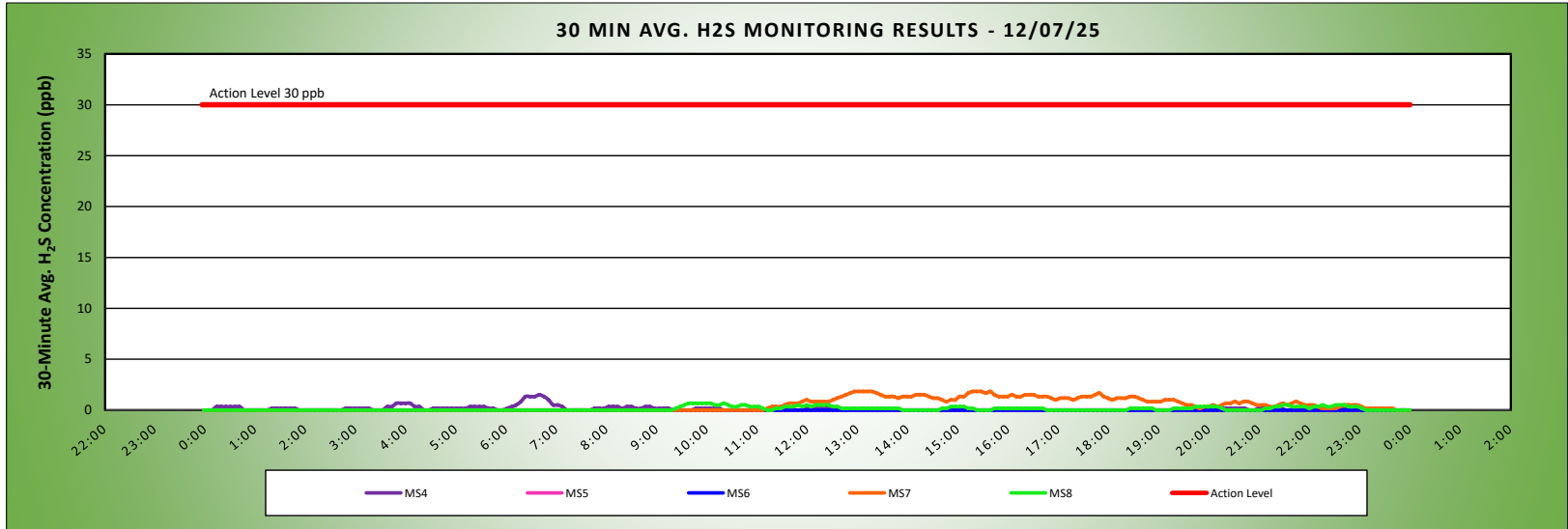
Air Monitoring Notes:

Keegan Landfill Monitoring Project 	DAILY AIR MONITORING REPORT AT OR NEAR PROPERTY LINE Keegan Landfill Monitoring Stations Kearny, New Jersey			12/07/25 Field Operations	
				Page 1 of 1 Submitted By:	Rev. No. 0 30 Minute Avg H ₂ S Action Level
			30 ppb		

Weather Data Range from Full Weather Station	Wind Direction	SW	Relative Humidity (%)	42.3 - 84.5	Daily Rain (in)	0.00	Landfill Perimeter Monitoring
Temp (°F)	26.3 - 43.8	Wind Speed (MPH)	0.0 - 8.8	Barometer (inHg)			

*Note: Wind Direction reported in the direction that it is coming from

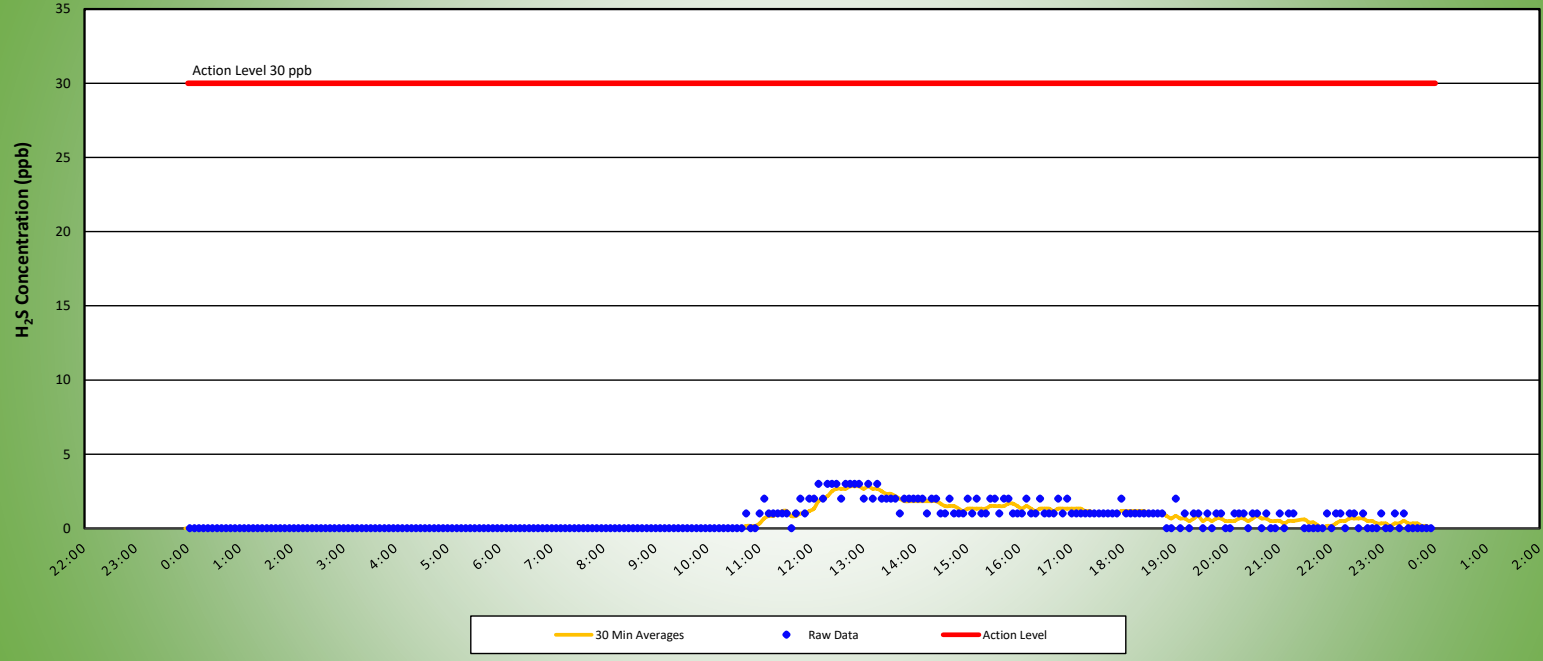
Station Location Area	Work	Daily Avg. 30 Min H ₂ S Concentration (ppb)	Max 30 Min H ₂ S Concentration (ppb)	Time of Max 30 Min H ₂ S Reading	Corresponding Wind Direction
MS-4		0.1	1.5	6:39	W
MS-5		0.0	0.0	0:02	SSW
MS-6		0.0	0.0	0:03	SSW
MS-7		0.5	1.8	12:56	WSW
MS-8		0.1	0.7	9:38	NW



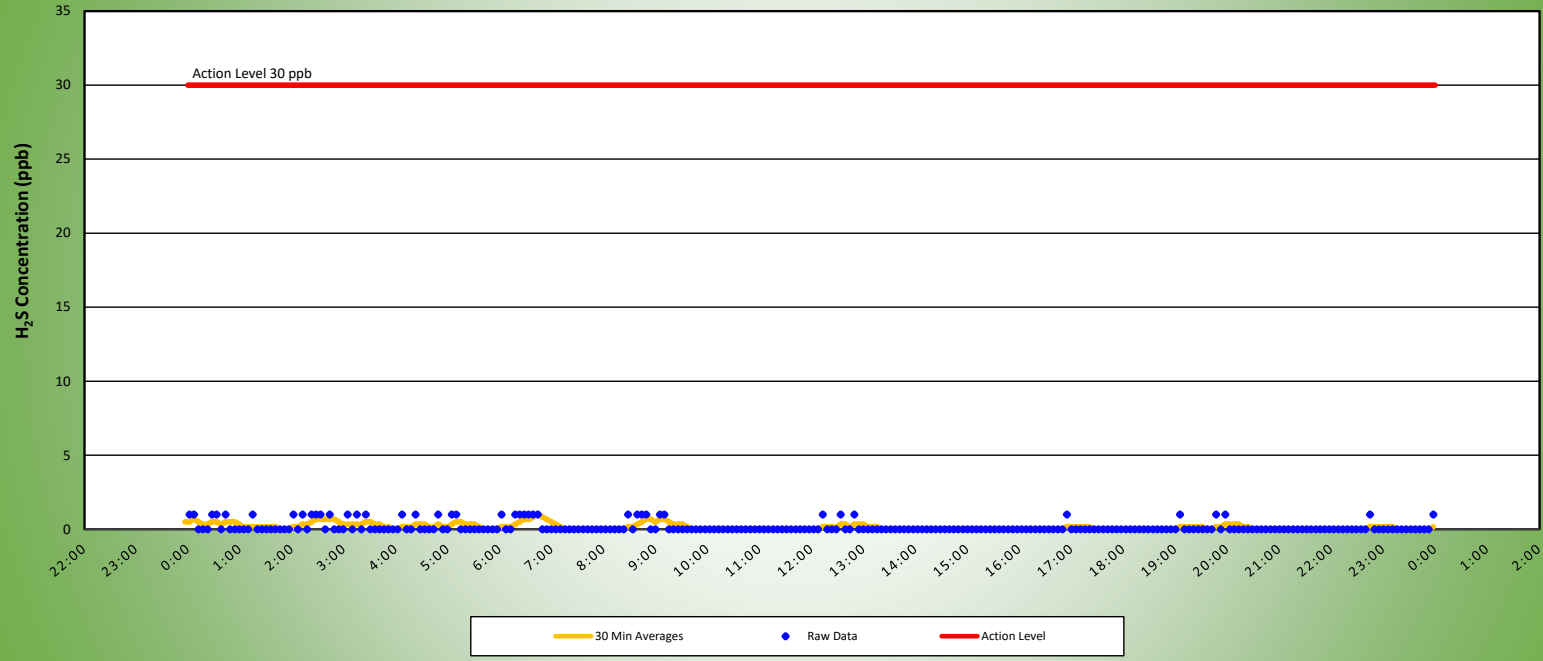
Air Monitoring Notes:



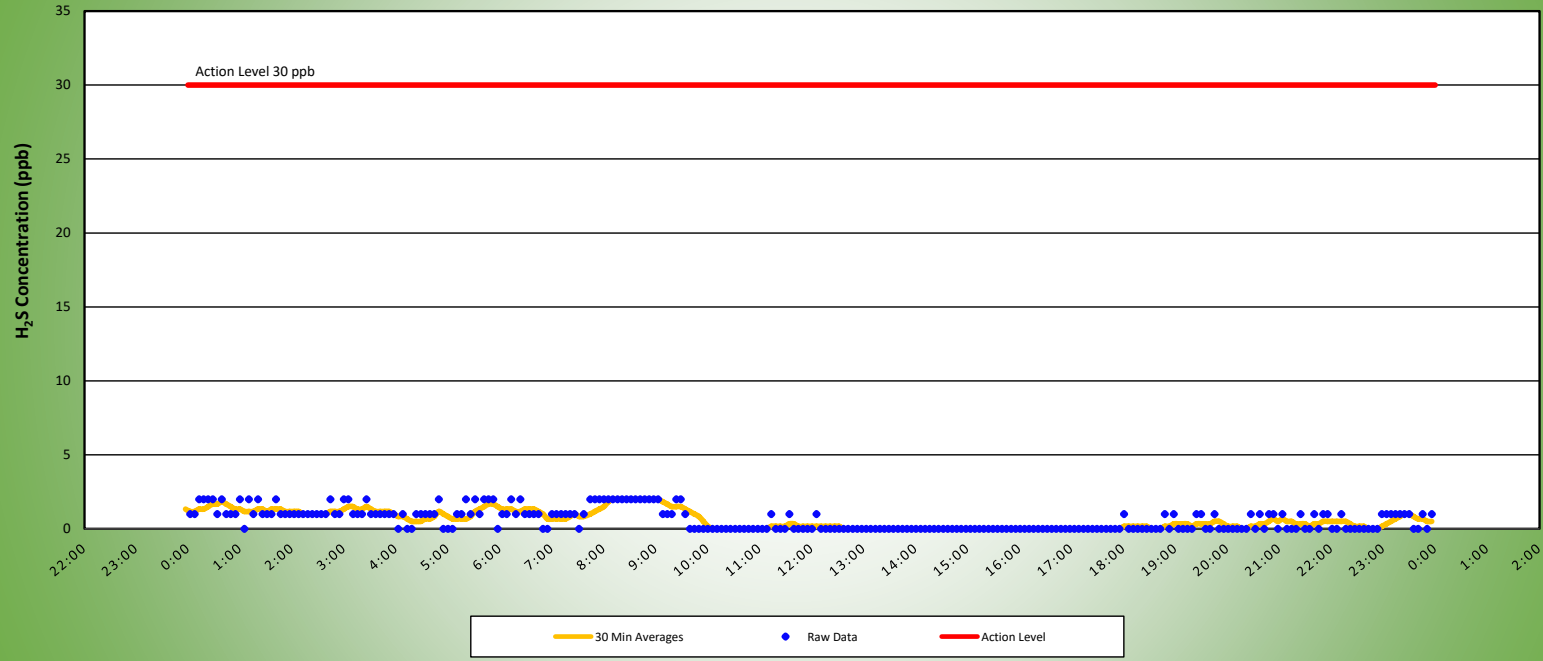
MS1 H2S MONITORING RESULTS - 12/07/25
NON-PROPERTY LINE MONITOR



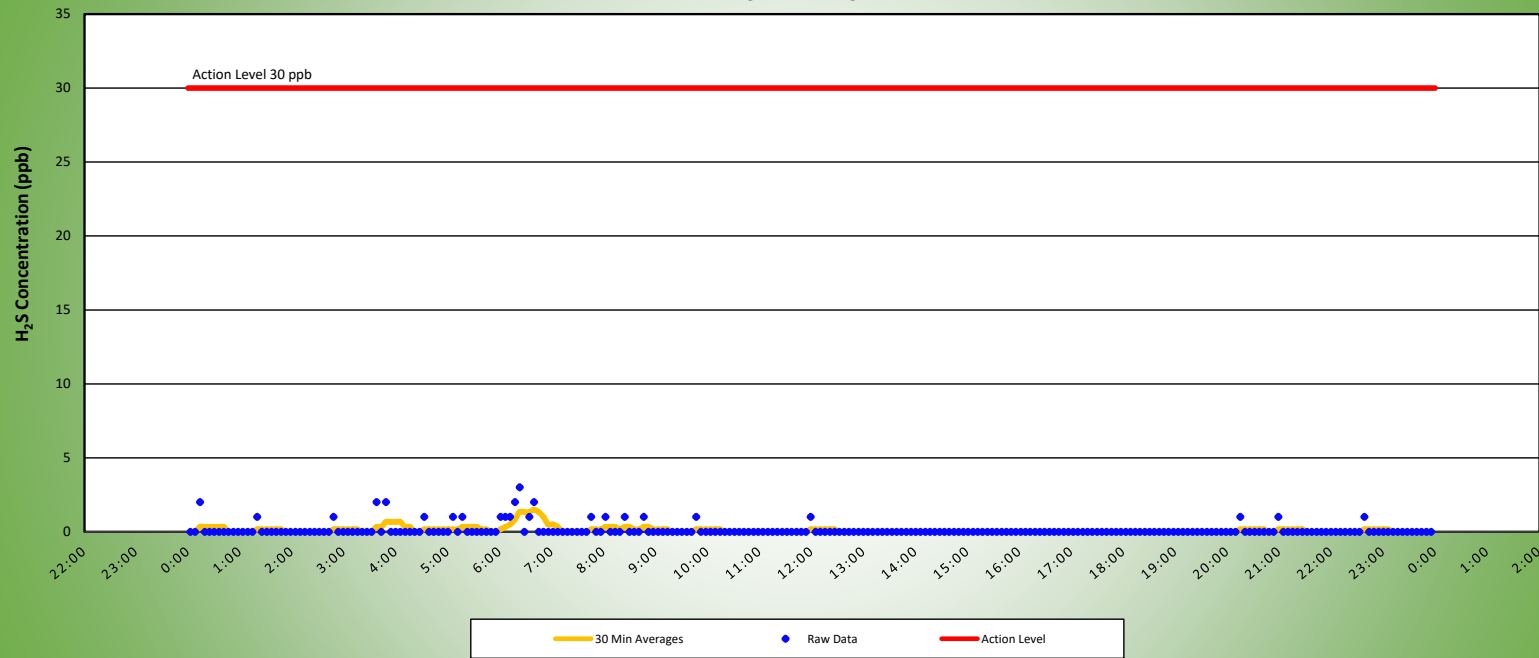
MS2 H2S MONITORING RESULTS - 12/07/25
NON-PROPERTY LINE MONITOR



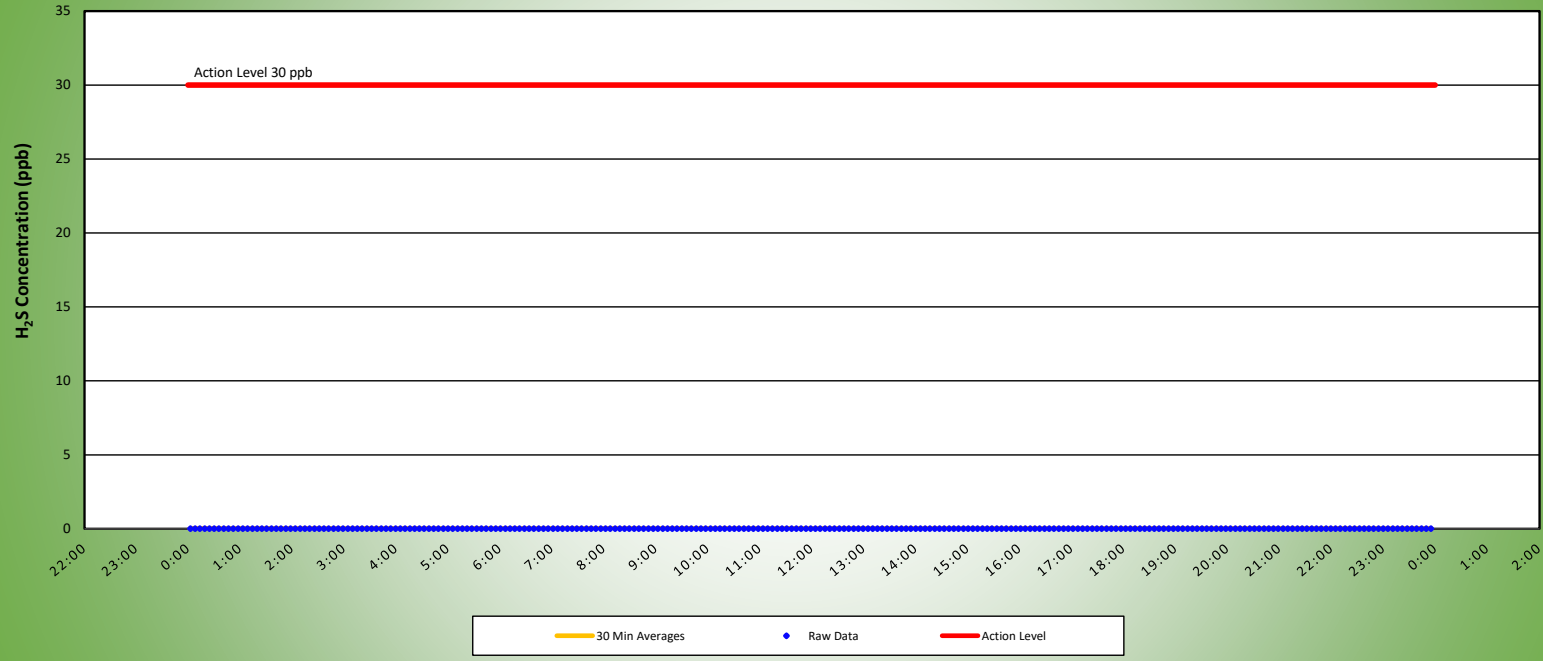
MS3 H2S MONITORING RESULTS - 12/07/25
NON-PROPERTY LINE MONITOR



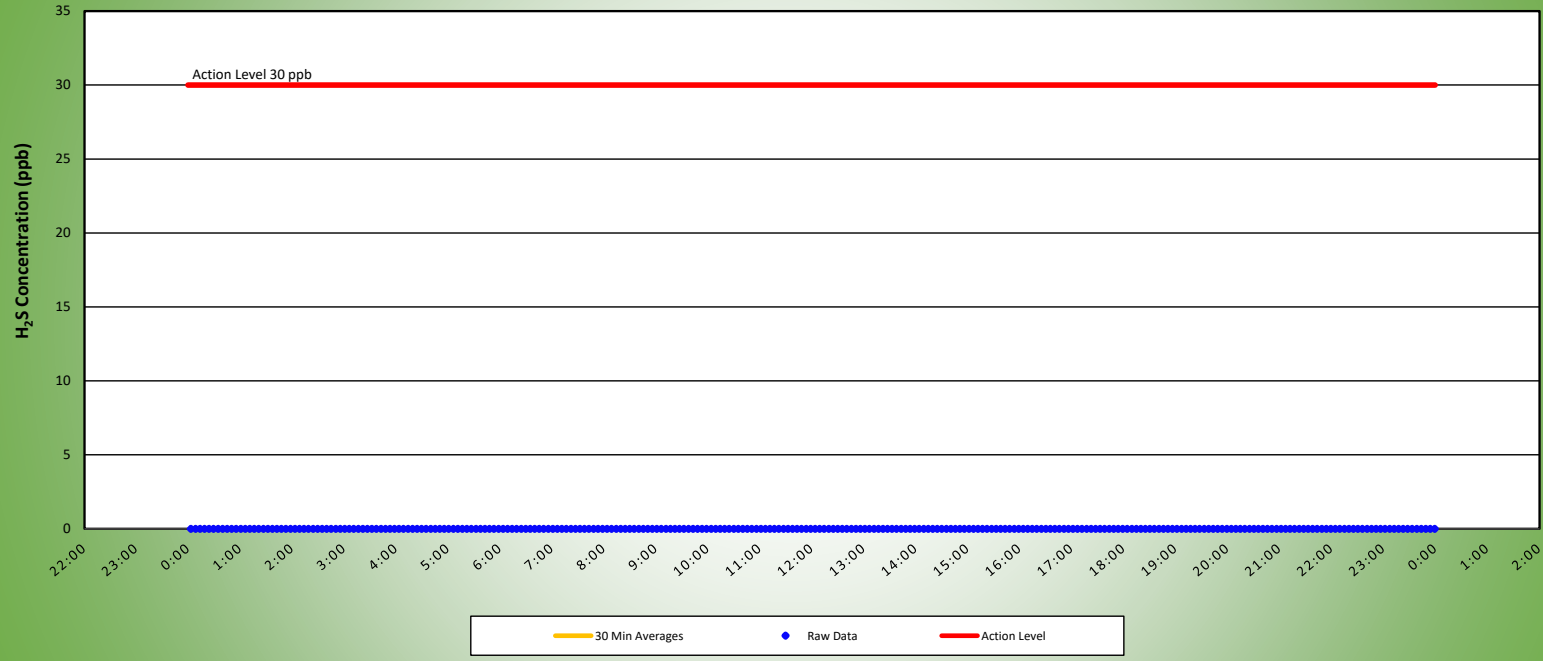
MS4 H2S MONITORING RESULTS - 12/07/25
AT OR NEAR PROPERTY LINE



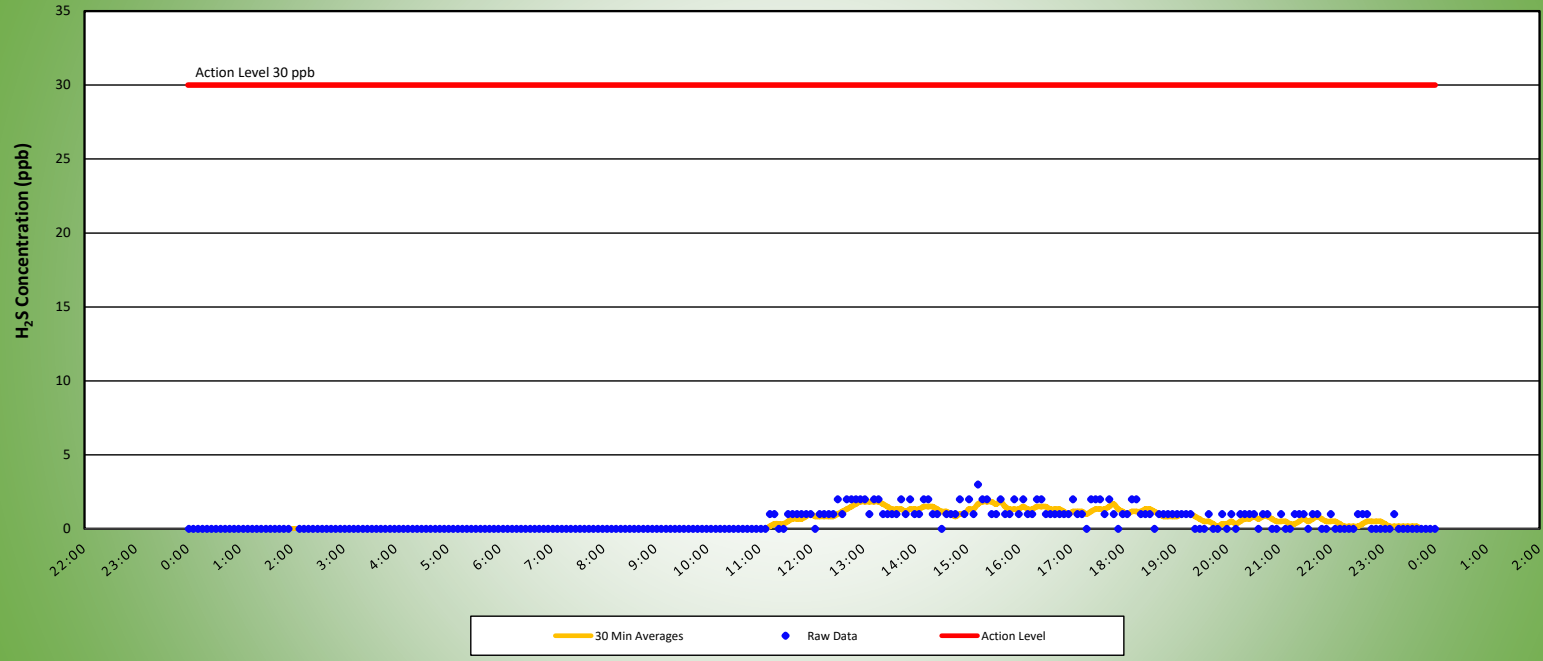
M55 H2S MONITORING RESULTS - 12/07/25
AT OR NEAR PROPERTY LINE



MS6 H2S MONITORING RESULTS - 12/07/25
AT OR NEAR PROPERTY LINE



MS7 H2S MONITORING RESULTS - 12/07/25
AT OR NEAR PROPERTY LINE



MS8 H2S MONITORING RESULTS - 12/07/25
AT OR NEAR PROPERTY LINE

