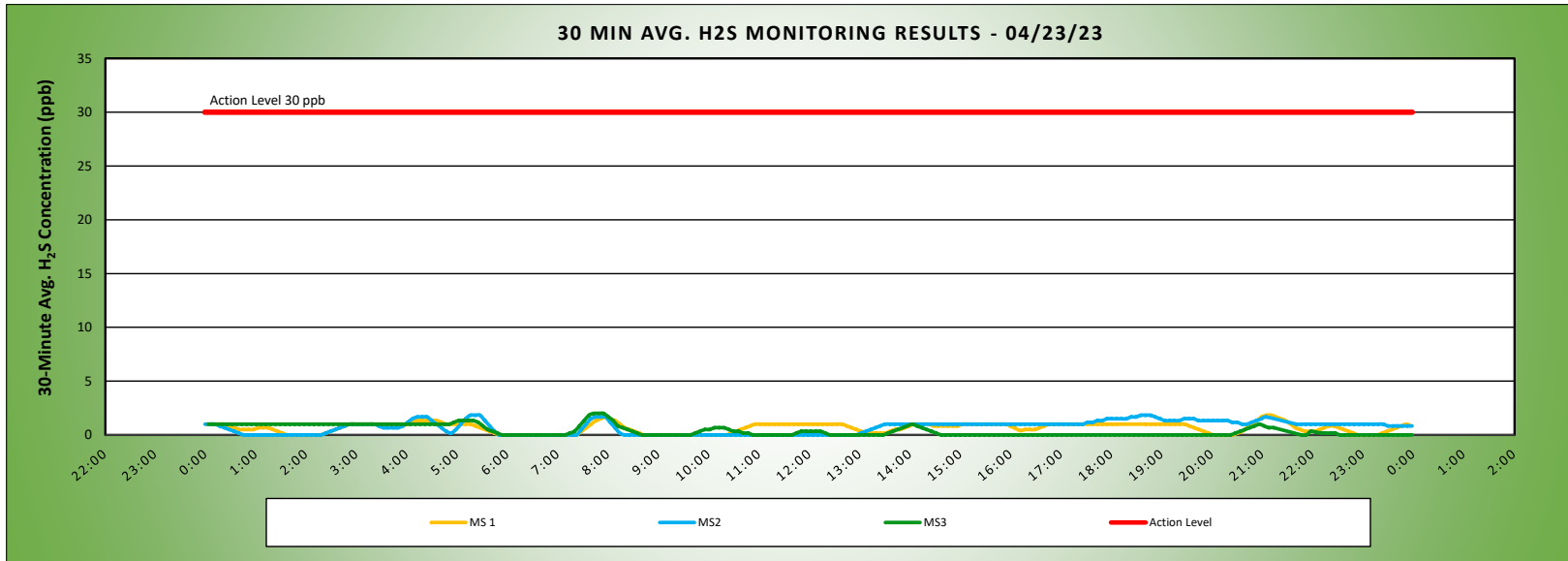


Keegan Landfill Monitoring Project 	DAILY AIR MONITORING REPORT NON-PROPERTY LINE Keegan Landfill Monitoring Stations Kearny, New Jersey				04/23/23		
					Field Operations		Rev. No. 0
					Page 1 of 1		
					Submitted By:		30 Minute Avg H ₂ S Action Level

Weather Data Range from Full Weather Station		Wind Direction	NE	Relative Humidity (%)	28.1 - 89.9	Daily Rain (in)	0.65	Landfill Perimeter Monitoring
Temp (°F)	51.6 - 68.1	Wind Speed (MPH)	0.4 - 9.3	Barometer (inHg)	29.86 - 30.09			

*Note: Wind Direction reported in the direction that it is coming from

Station Location Area	Work	Daily Avg. 30 Min H ₂ S Concentration (ppb)	Max 30 Min H ₂ S Concentration (ppb)	Time of Max 30 Min H ₂ S Reading	Corresponding Wind Direction
MS-1		0.6	1.8	21:04	W
MS-2		0.7	1.8	5:15	WNW
MS-3		0.4	2.0	7:42	NE



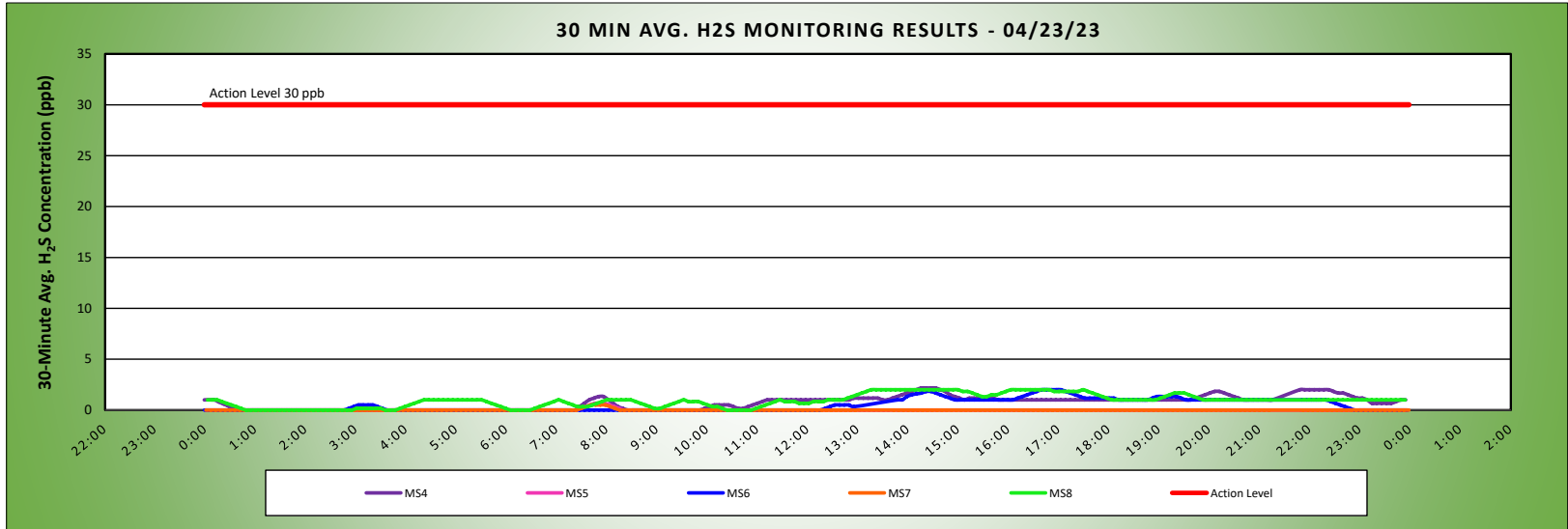
Air Monitoring Notes:

Keegan Landfill Monitoring Project 	DAILY AIR MONITORING REPORT AT OR NEAR PROPERTY LINE Keegan Landfill Monitoring Stations Kearny, New Jersey			04/23/23 Field Operations	
				Page 1 of 1 Submitted By:	Rev. No. 0 30 Minute Avg H ₂ S Action Level 30 ppb

Weather Data Range from Full Weather Station	Wind Direction	NE	Relative Humidity (%)	28.1 - 89.9	Daily Rain (in)	0.65	Landfill Perimeter Monitoring
Temp (°F)	51.6 - 68.1	Wind Speed (MPH)	0.4 - 9.3	Barometer (inHg)			

*Note: Wind Direction reported in the direction that it is coming from

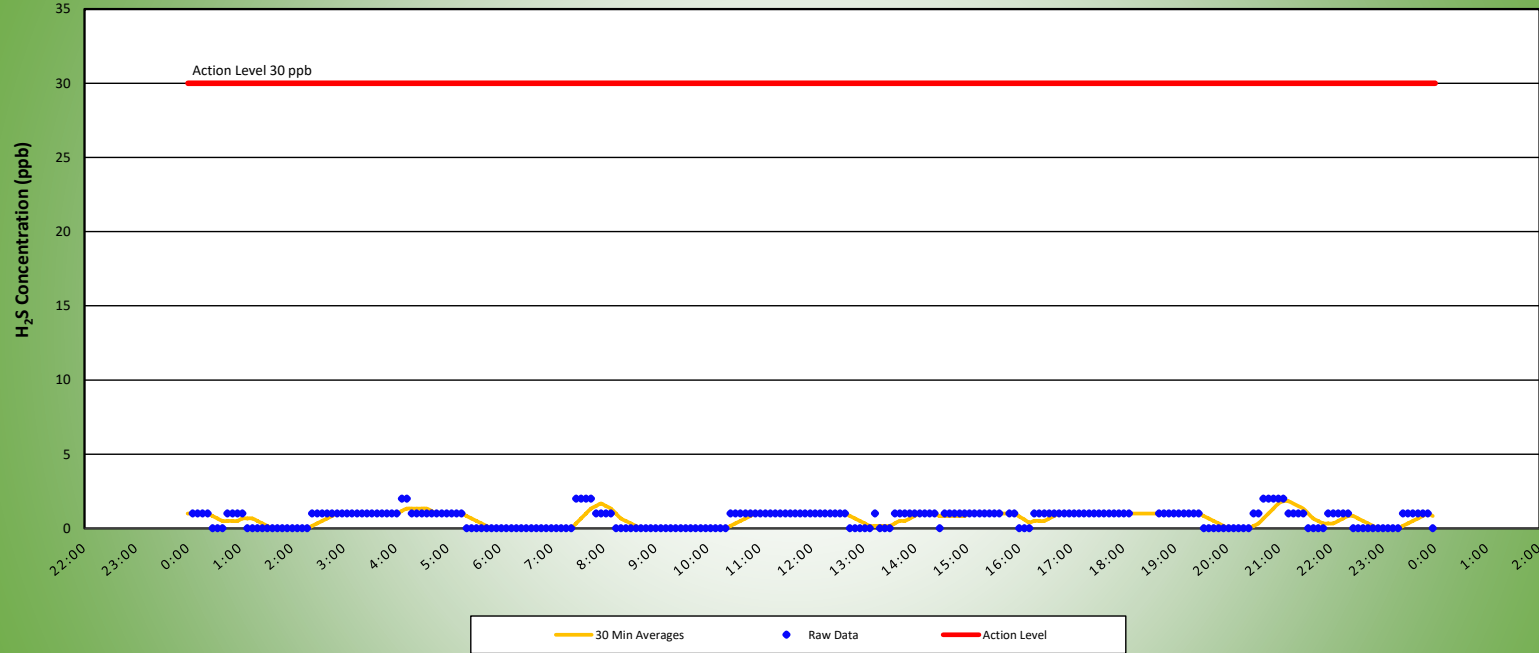
Station Location Area	Work	Daily Avg. 30 Min H ₂ S Concentration (ppb)	Max 30 Min H ₂ S Concentration (ppb)	Time of Max 30 Min H ₂ S Reading	Corresponding Wind Direction
MS-4		0.7	2.2	14:15	W
MS-5		0.0	0.7	7:45	NE
MS-6		0.5	2.0	16:39	NW
MS-7		0.0	0.5	7:40	NW
MS-8		0.9	2.0	13:16	W



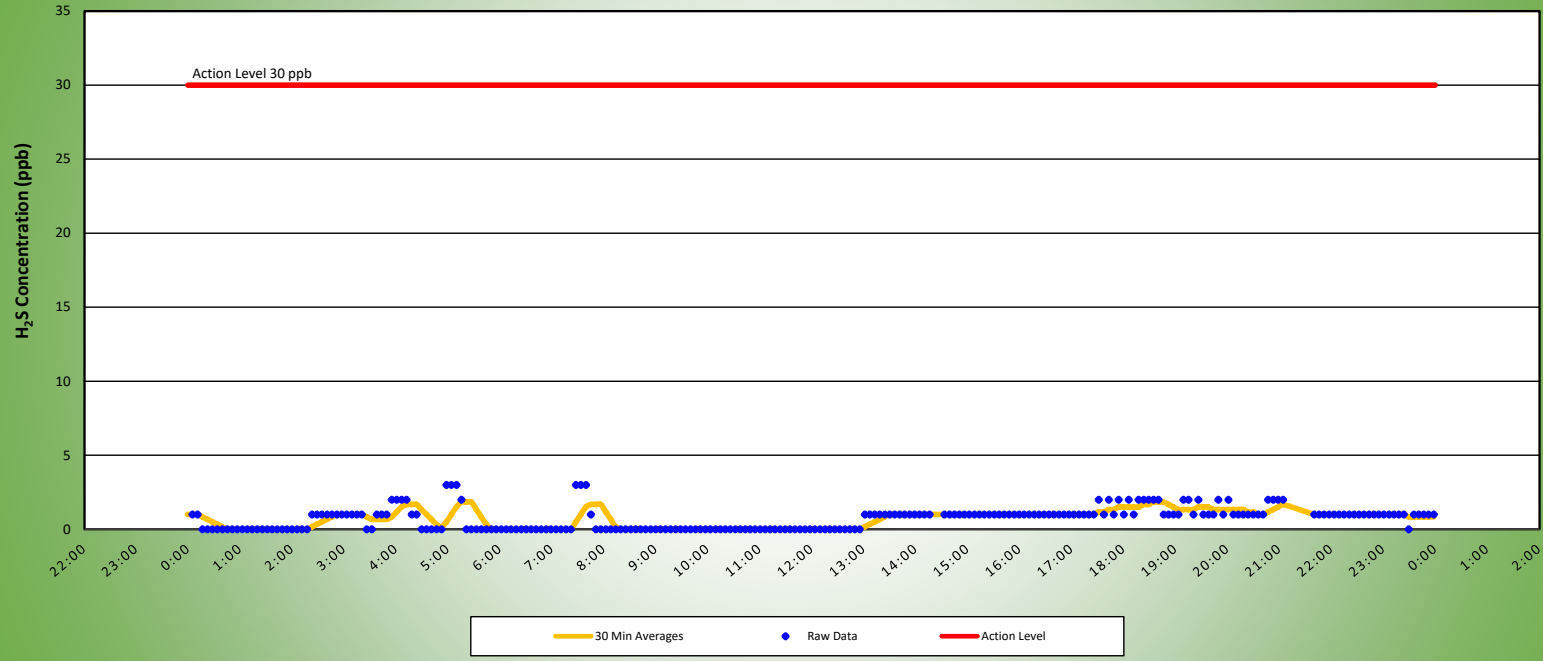
Air Monitoring Notes:



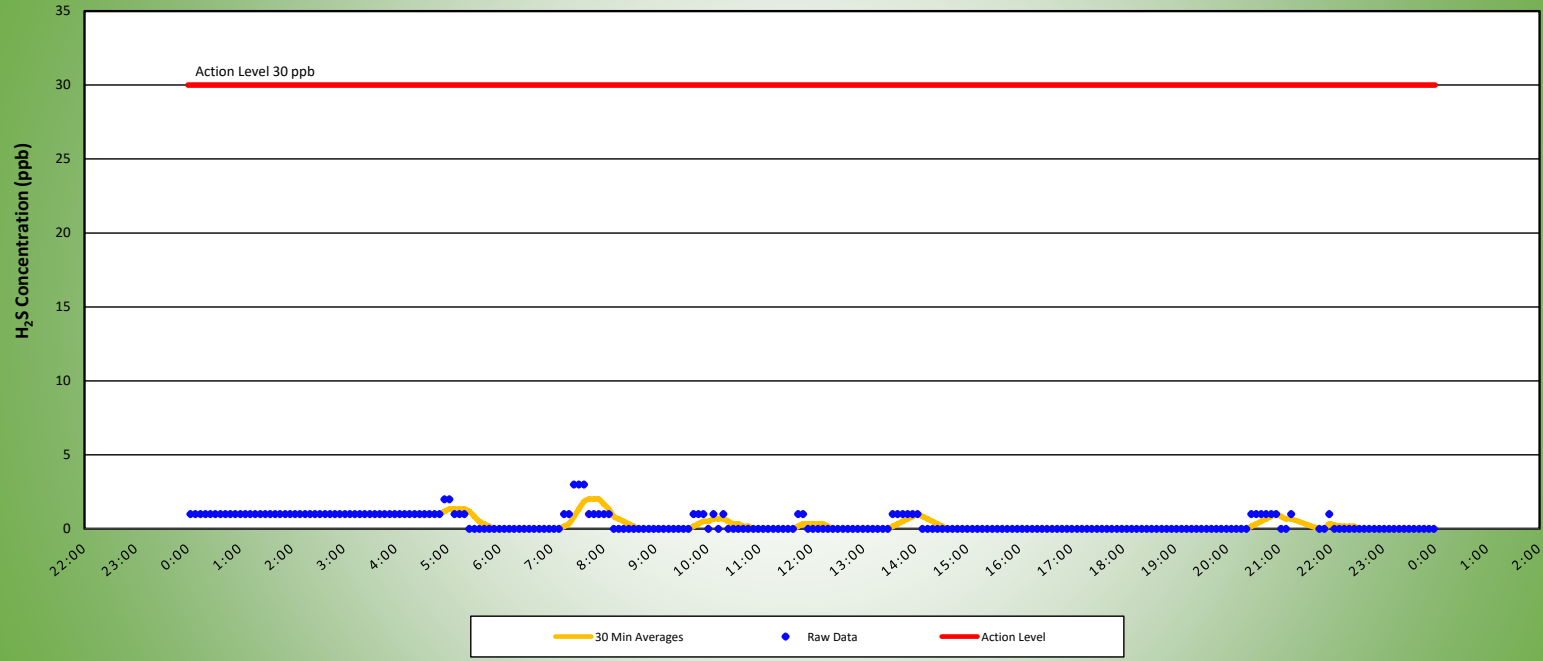
MS1 H2S MONITORING RESULTS - 04/23/23
NON-PROPERTY LINE MONITOR



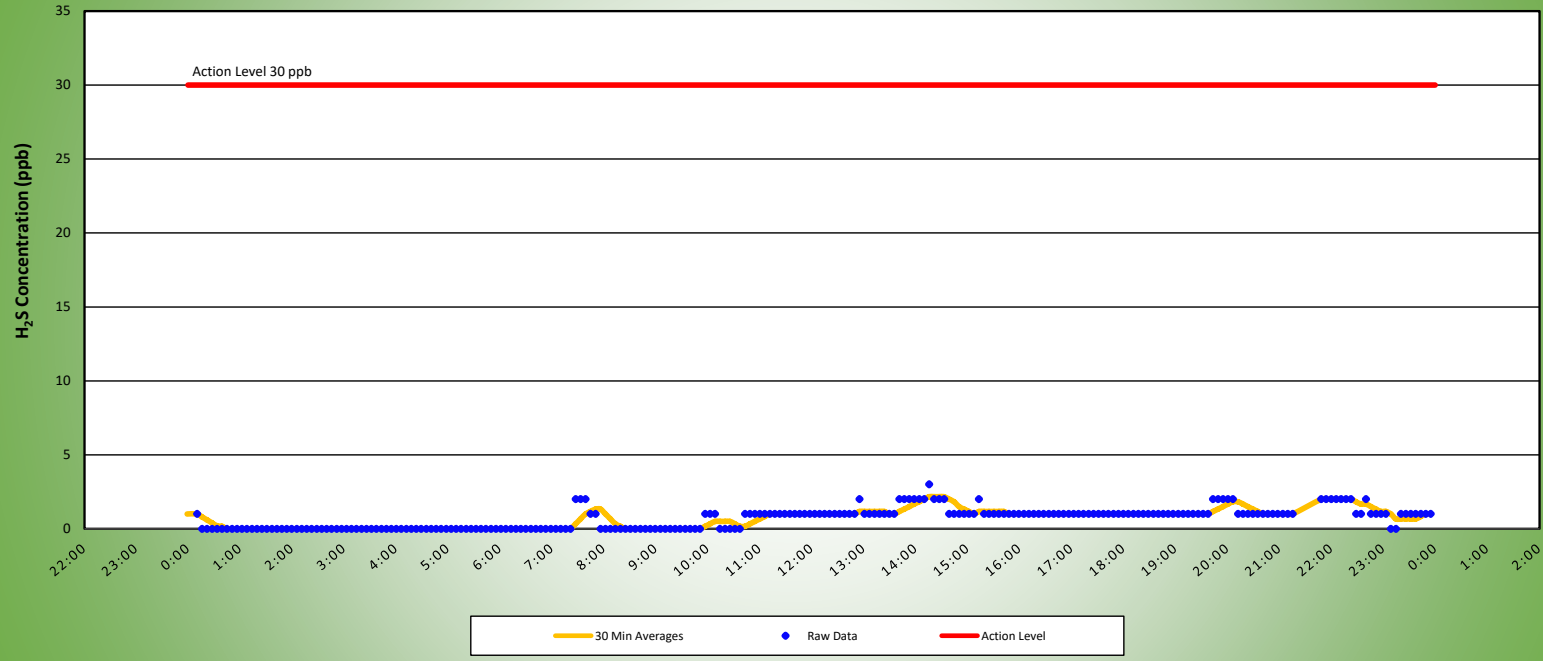
MS2 H2S MONITORING RESULTS - 04/23/23
NON-PROPERTY LINE MONITOR



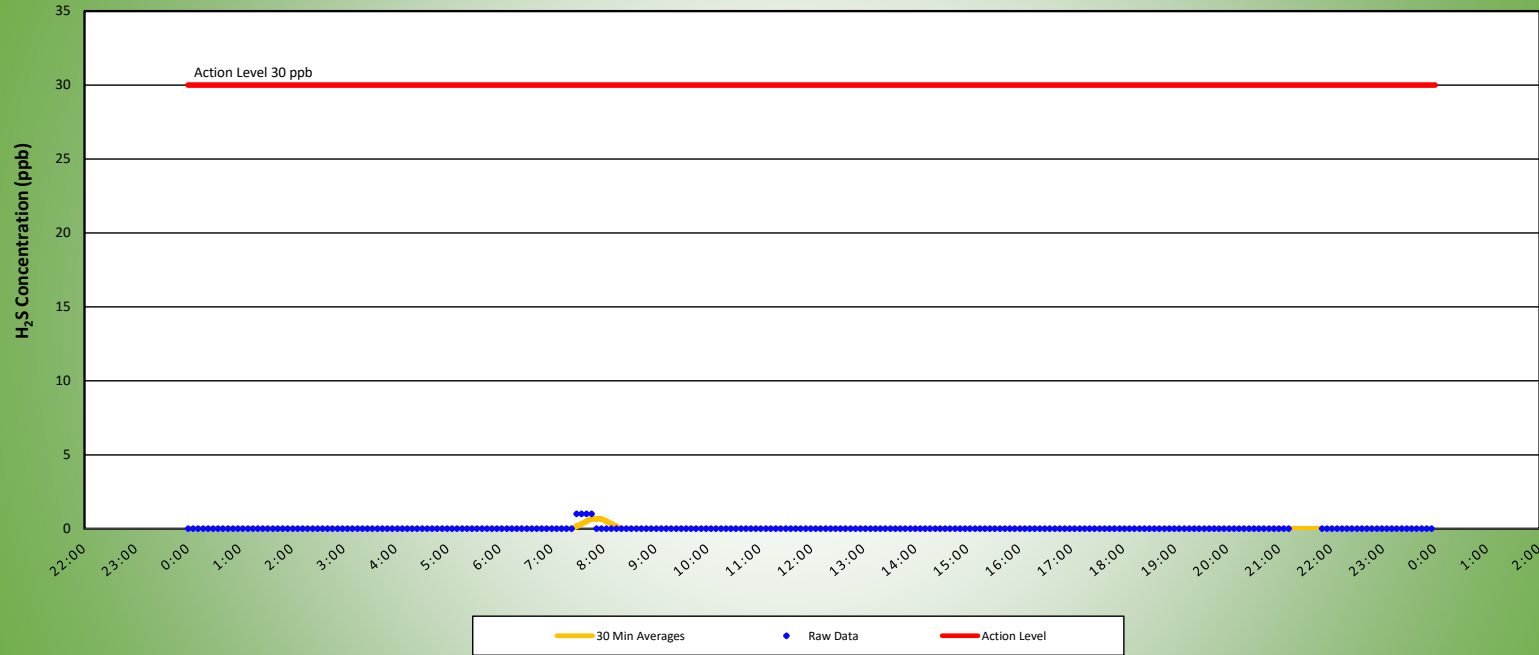
MS3 H2S MONITORING RESULTS - 04/23/23
NON-PROPERTY LINE MONITOR



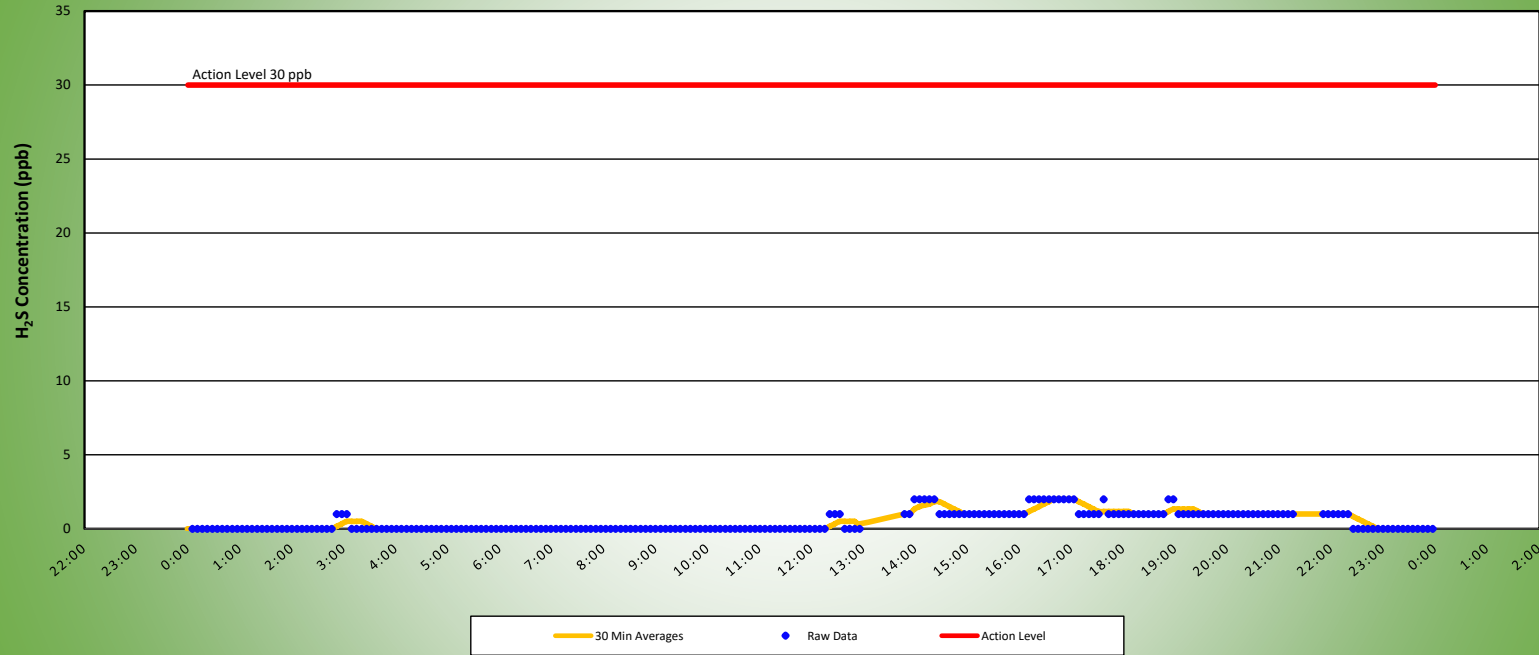
MS4 H2S MONITORING RESULTS - 04/23/23
AT OR NEAR PROPERTY LINE



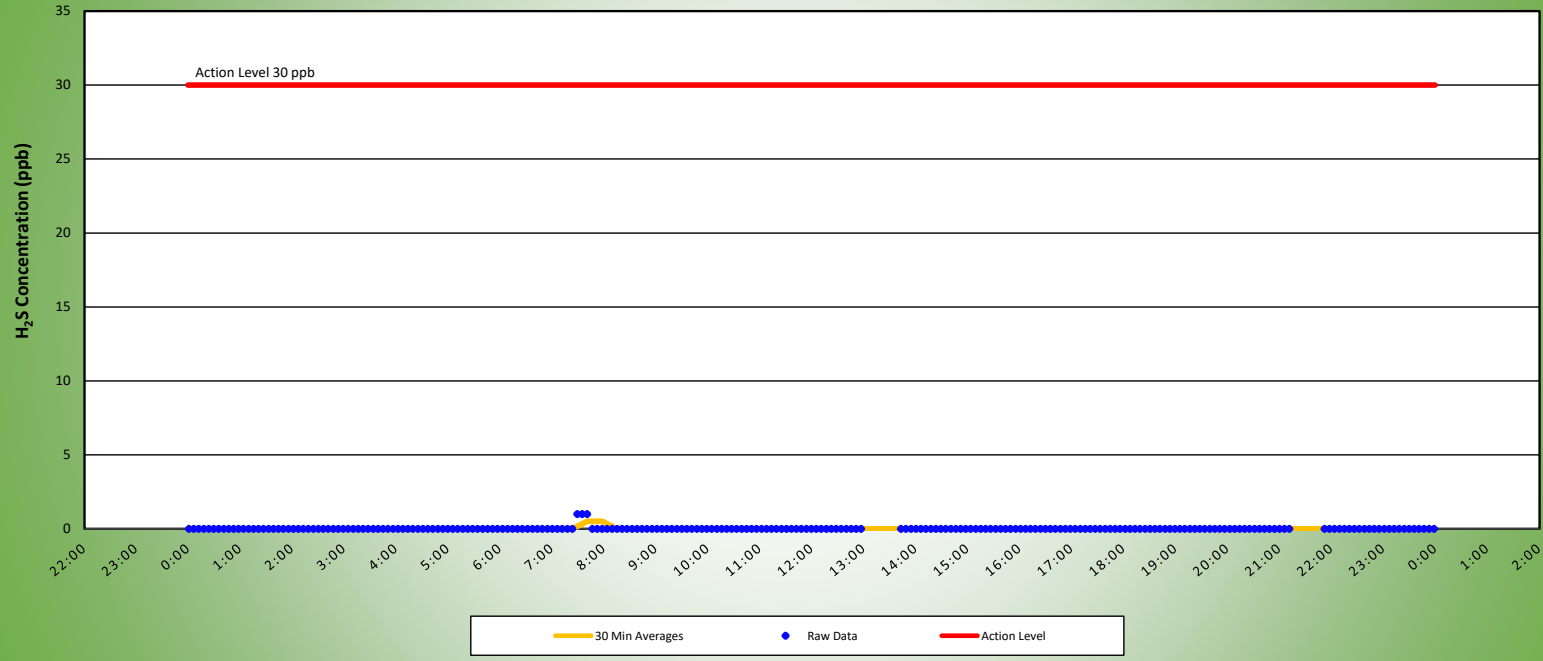
MS5 H2S MONITORING RESULTS - 04/23/23
AT OR NEAR PROPERTY LINE



MS6 H2S MONITORING RESULTS - 04/23/23
AT OR NEAR PROPERTY LINE



MS7 H2S MONITORING RESULTS - 04/23/23
AT OR NEAR PROPERTY LINE



MS8 H2S MONITORING RESULTS - 04/23/23
AT OR NEAR PROPERTY LINE

