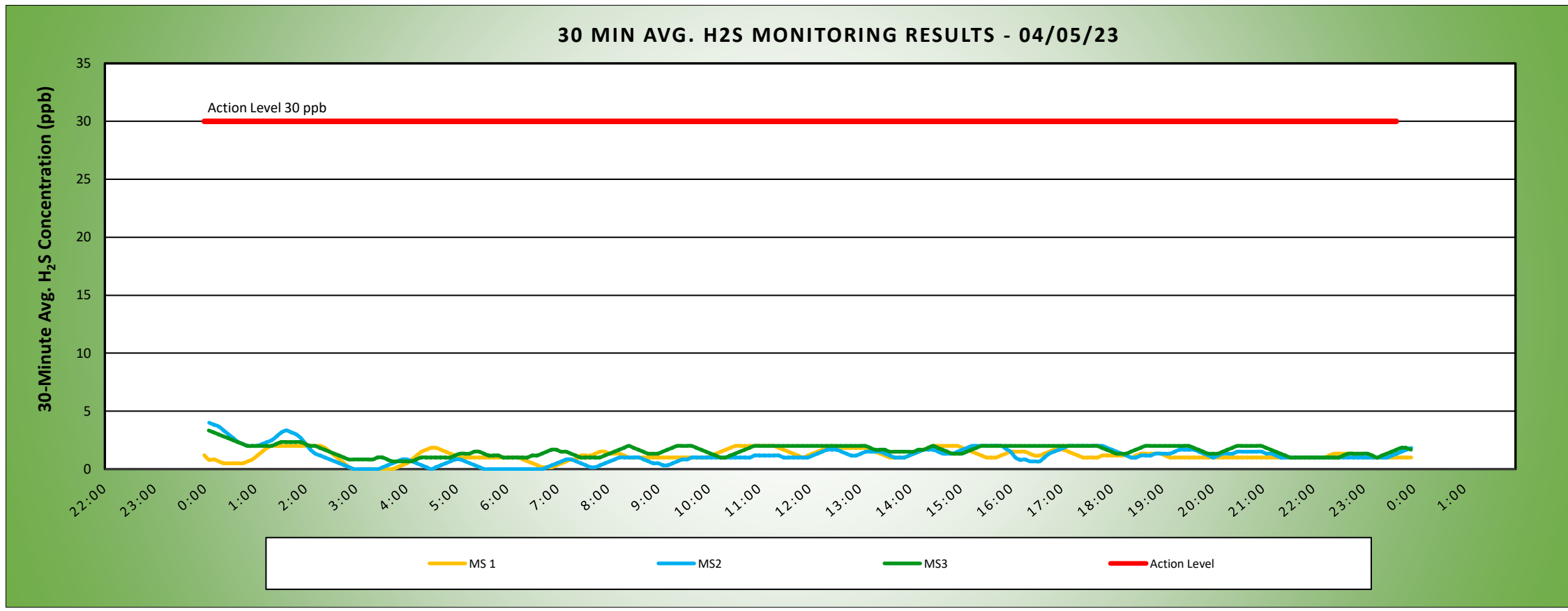


Keegan Landfill Monitoring Project 	DAILY AIR MONITORING REPORT NON-PROPERTY LINE Keegan Landfill Monitoring Stations Kearny, New Jersey				04/05/23			
					Field Operations			Rev. No. 0
					Page 1 of 1		Submitted By:	
					30 Minute Avg H ₂ S Action Level			30 ppb

Weather Data Range from Full Weather Station		Wind Direction	NE	Relative Humidity (%)	72.1 - 90.2	Daily Rain (in)	0.00	Landfill Perimeter Monitoring
Temp (°F)	47.1 - 59.9	Wind Speed (MPH)	2.0 - 15.1	Barometer (inHg)	30.18 - 30.35			

*Note: Wind Direction reported in the direction that it is coming from

Station Location Work Area	Daily Avg. 30 Min H ₂ S Concentration (ppb)	Max 30 Min H ₂ S Concentration (ppb)	Time of Max 30 Min H ₂ S Reading	Corresponding Wind Direction
MS-1	1.2	2.0	1:19	NNE
MS-2	1.2	4.0	0:04	NW
MS-3	1.6	3.3	0:04	N



Air Monitoring Notes:

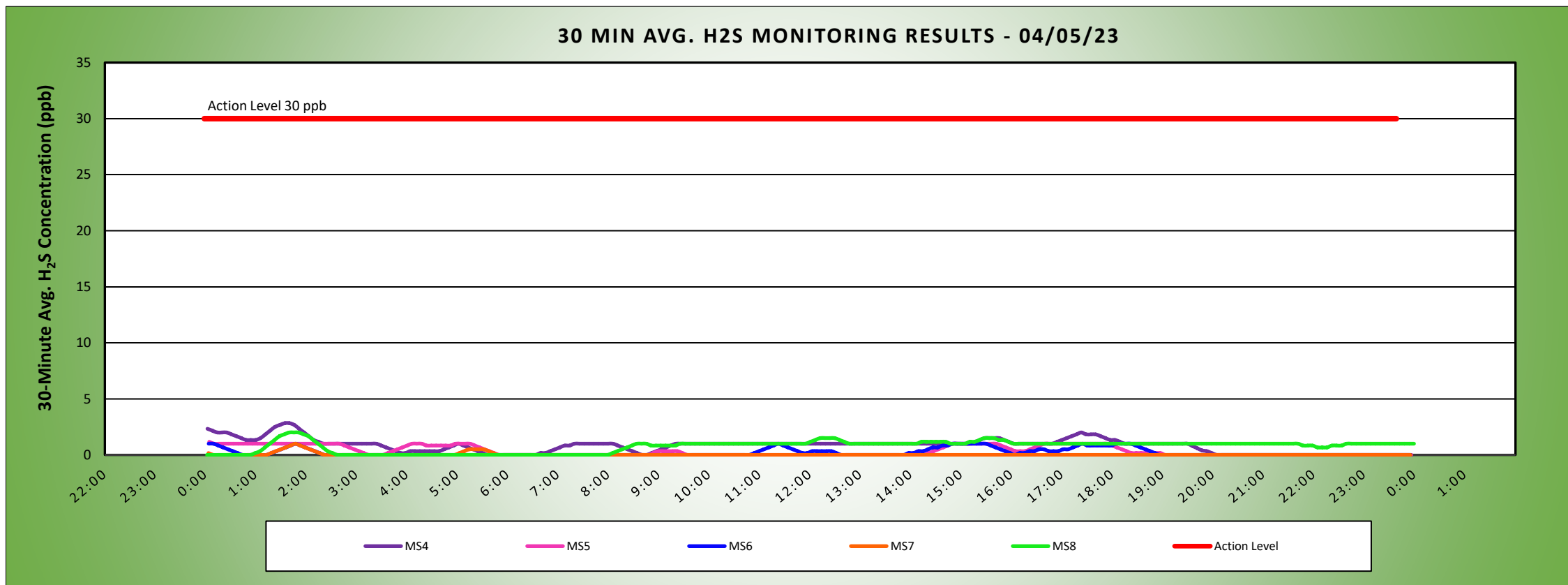


Keegan Landfill Monitoring Project 	DAILY AIR MONITORING REPORT AT OR NEAR PROPERTY LINE		04/05/23	
	Keegan Landfill Monitoring Stations Kearny, New Jersey		Field Operations	
			Page 1 of 1	Rev. No. 0
			Submitted By:	
			30 Minute Avg H ₂ S Action Level	30 ppb

Weather Data Range from Full Weather Station		Wind Direction	NE	Relative Humidity (%)	72.1 - 90.2	Daily Rain (in)	0.00	Landfill Perimeter Monitoring
Temp (°F)	47.1 - 59.9	Wind Speed (MPH)	2.0 - 15.1	Barometer (inHg)	30.18 - 30.35			

*Note: Wind Direction reported in the direction that it is coming from

Station Location Work Area	Daily Avg. 30 Min H ₂ S Concentration (ppb)	Max 30 Min H ₂ S Concentration (ppb)	Time of Max 30 Min H ₂ S Reading	Corresponding Wind Direction
MS-4	0.8	2.8	1:34	NE
MS-5	0.3	1.2	0:04	NE
MS-6	0.2	1.0	0:04	NE
MS-7	0.0	1.0	1:47	W
MS-8	0.7	2.0	1:39	NE

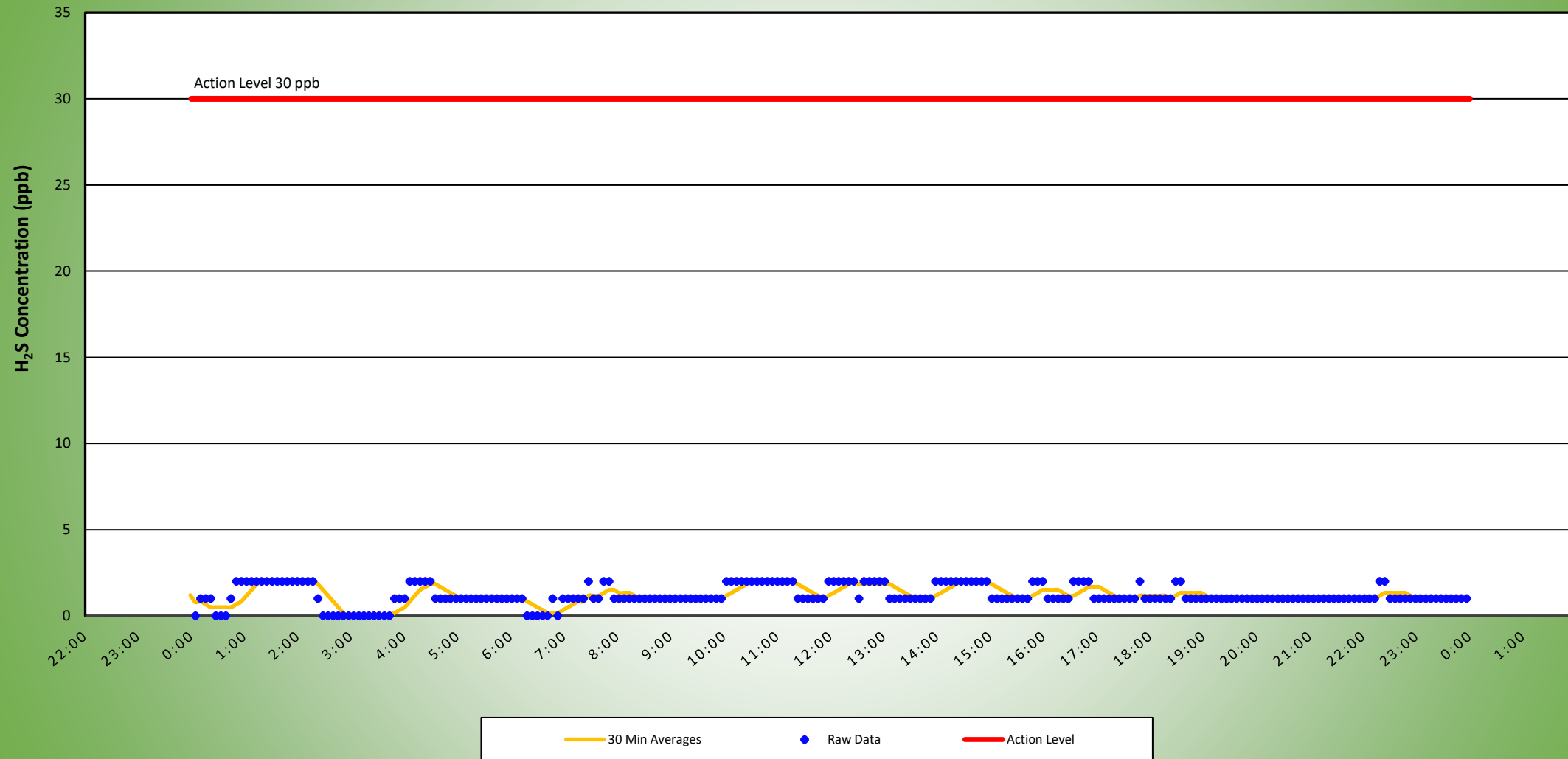


Air Monitoring Notes:



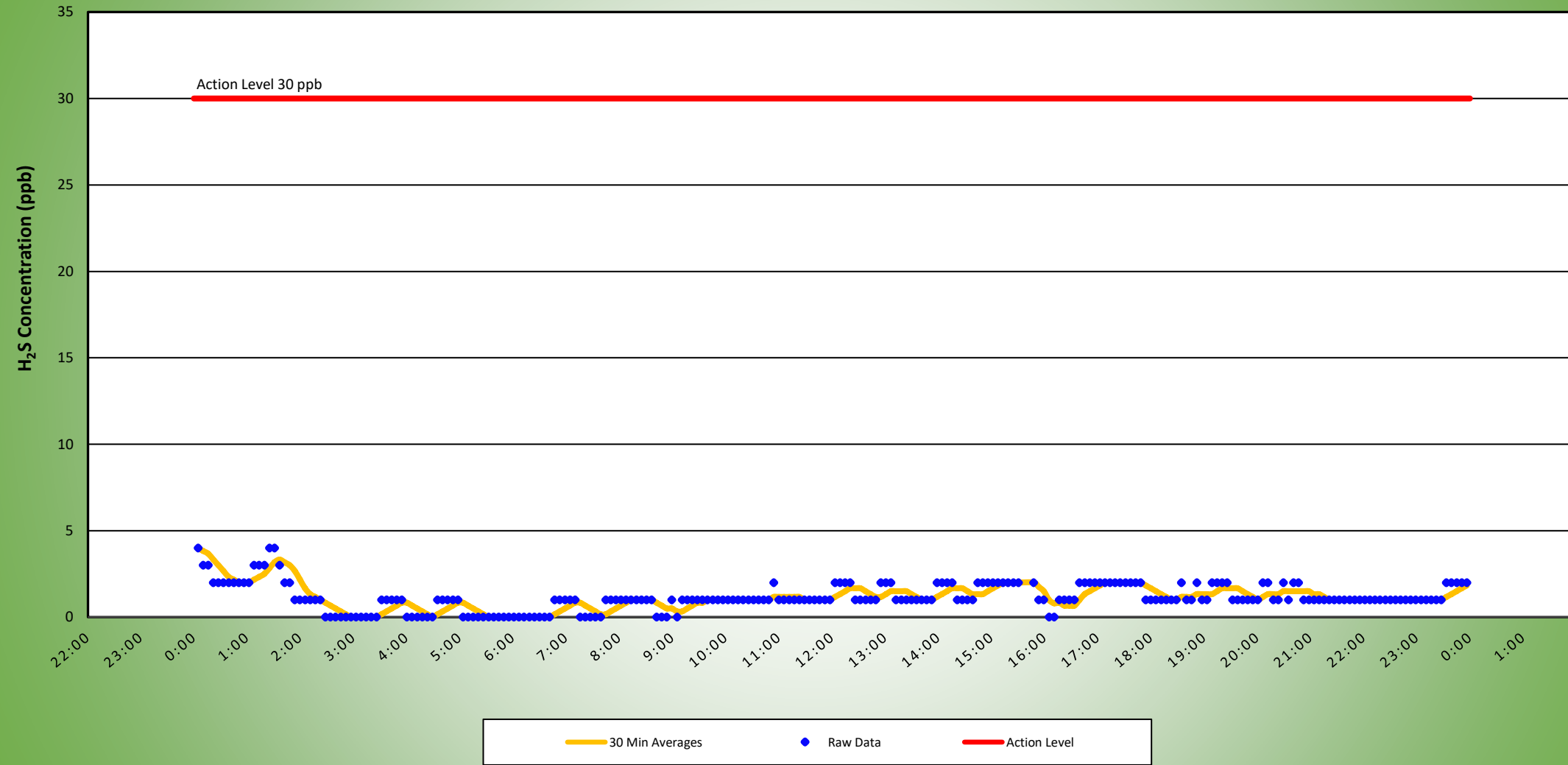
MS1 H2S MONITORING RESULTS - 04/05/23

NON-PROPERTY LINE MONITOR



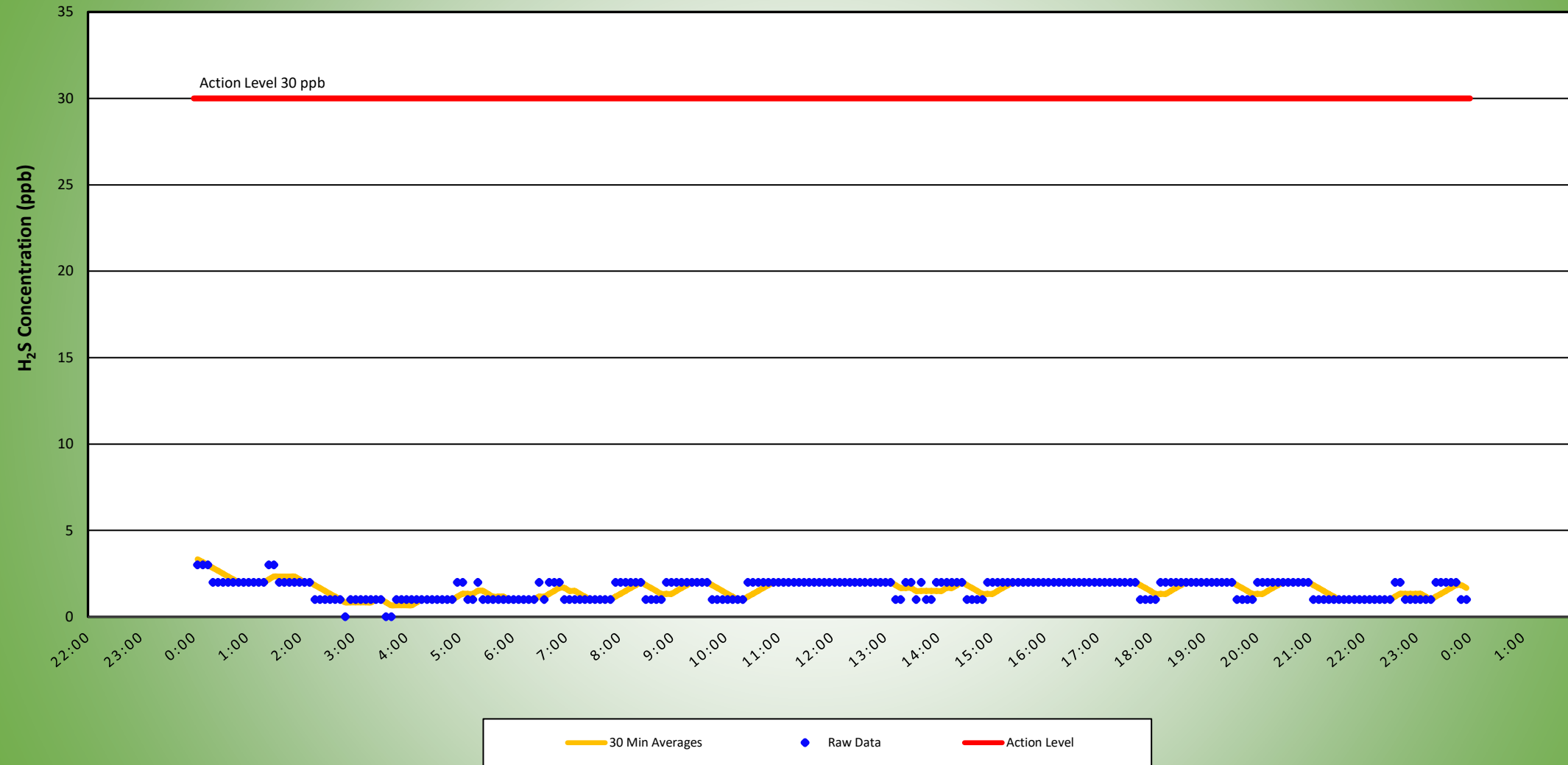
MS2 H2S MONITORING RESULTS - 04/05/23

NON-PROPERTY LINE MONITOR

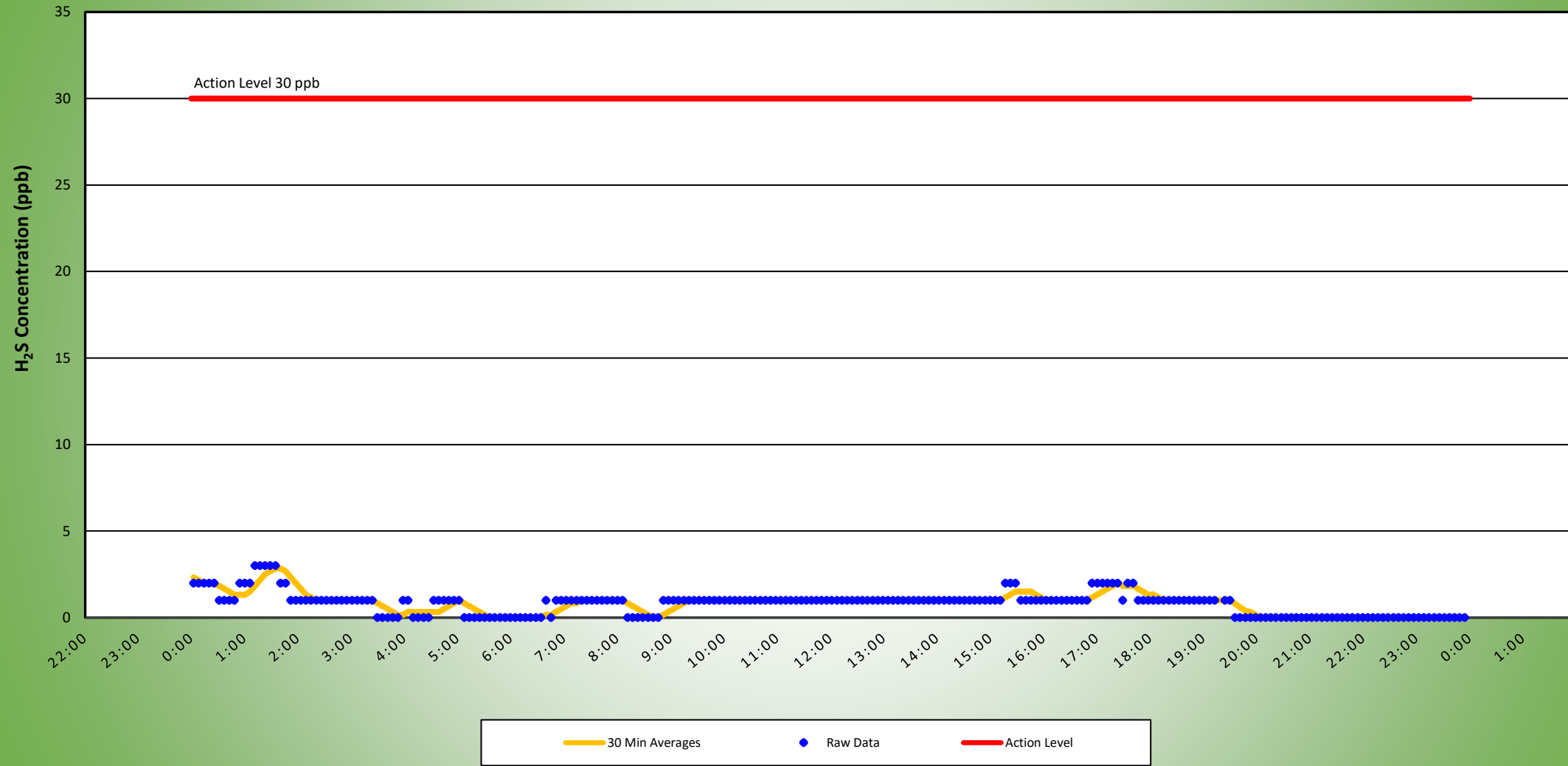


MS3 H2S MONITORING RESULTS - 04/05/23

NON-PROPERTY LINE MONITOR

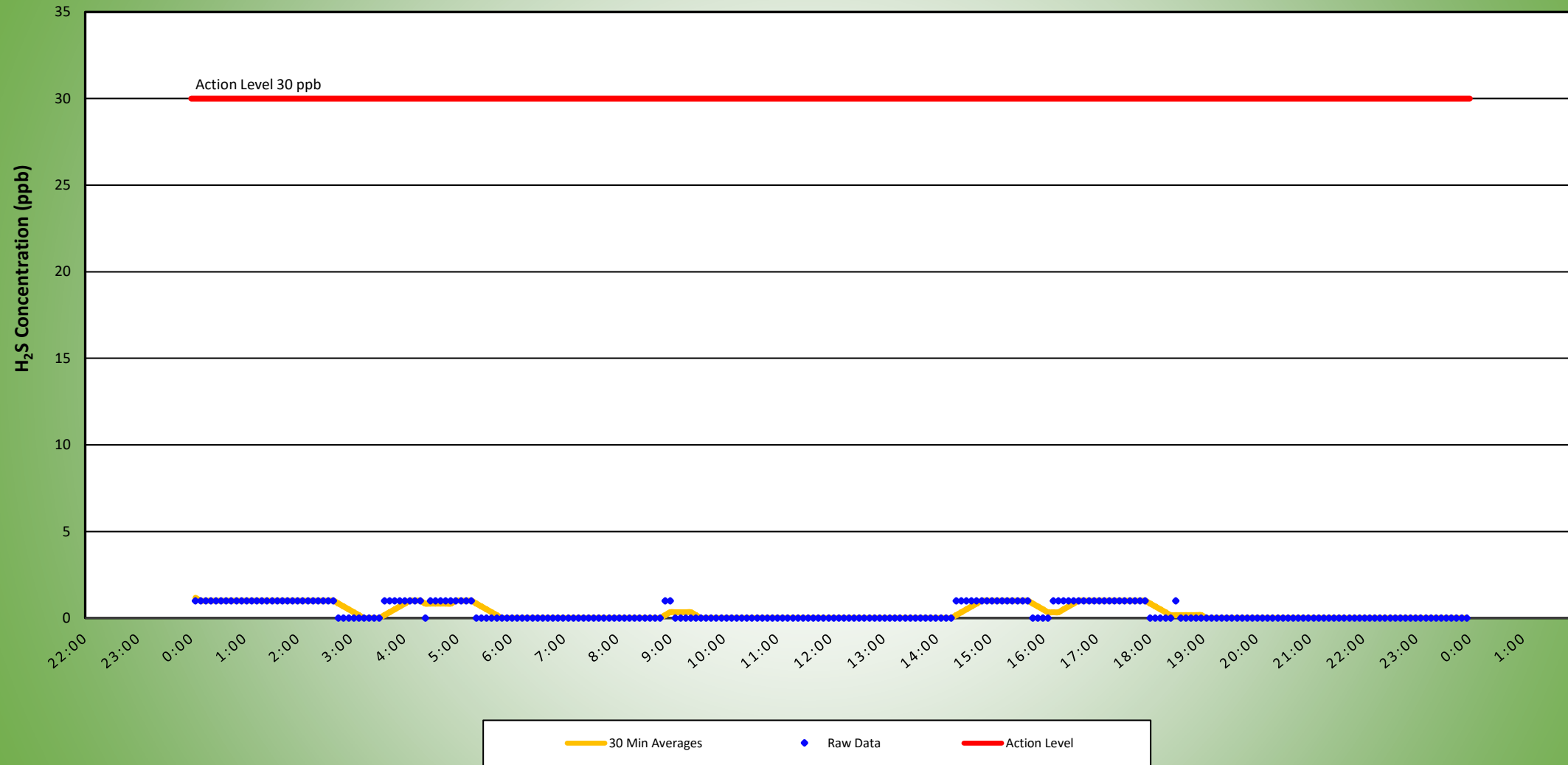


MS4 H2S MONITORING RESULTS - 04/05/23
AT OR NEAR PROPERTY LINE



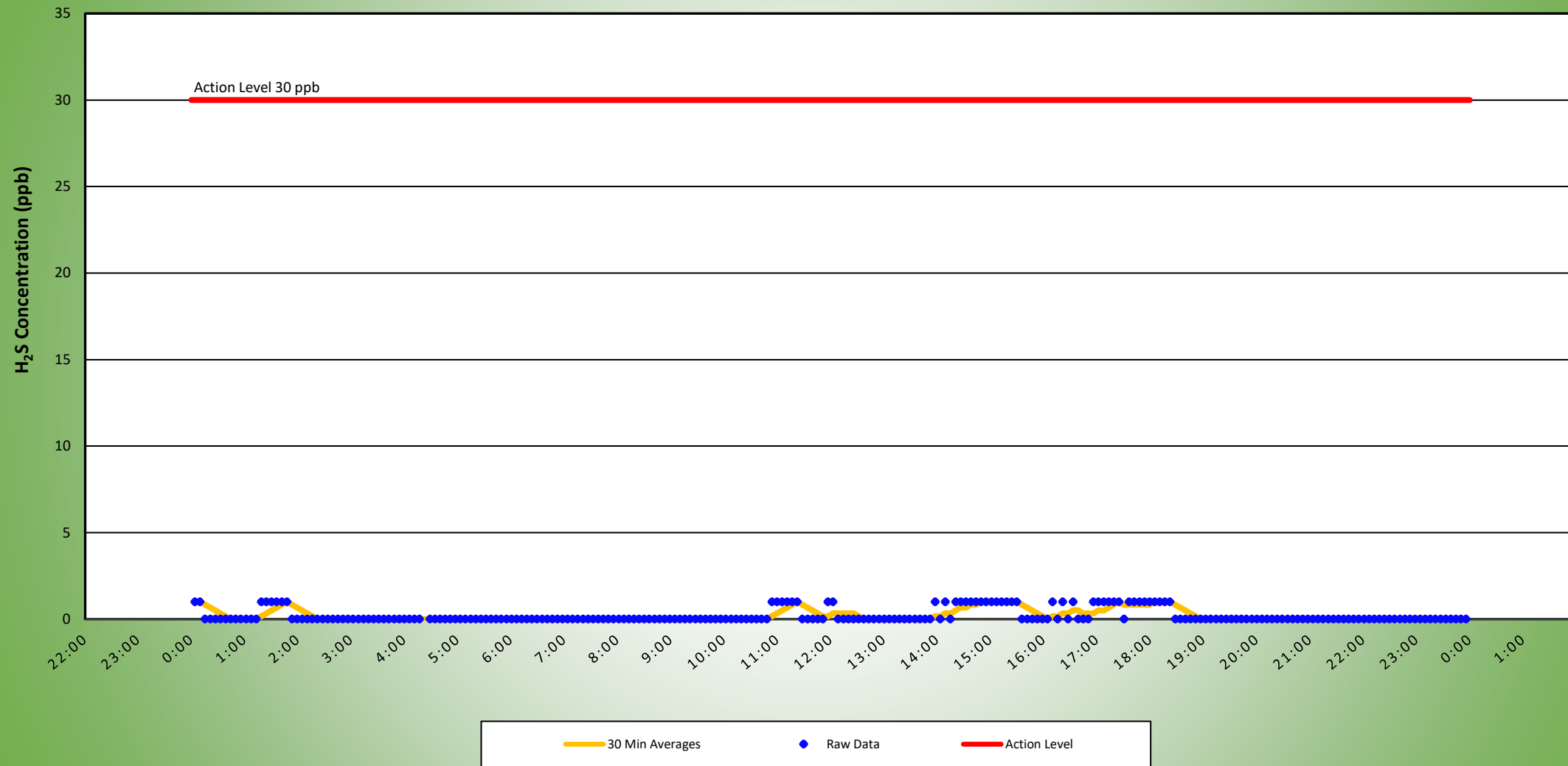
MS5 H2S MONITORING RESULTS - 04/05/23

AT OR NEAR PROPERTY LINE



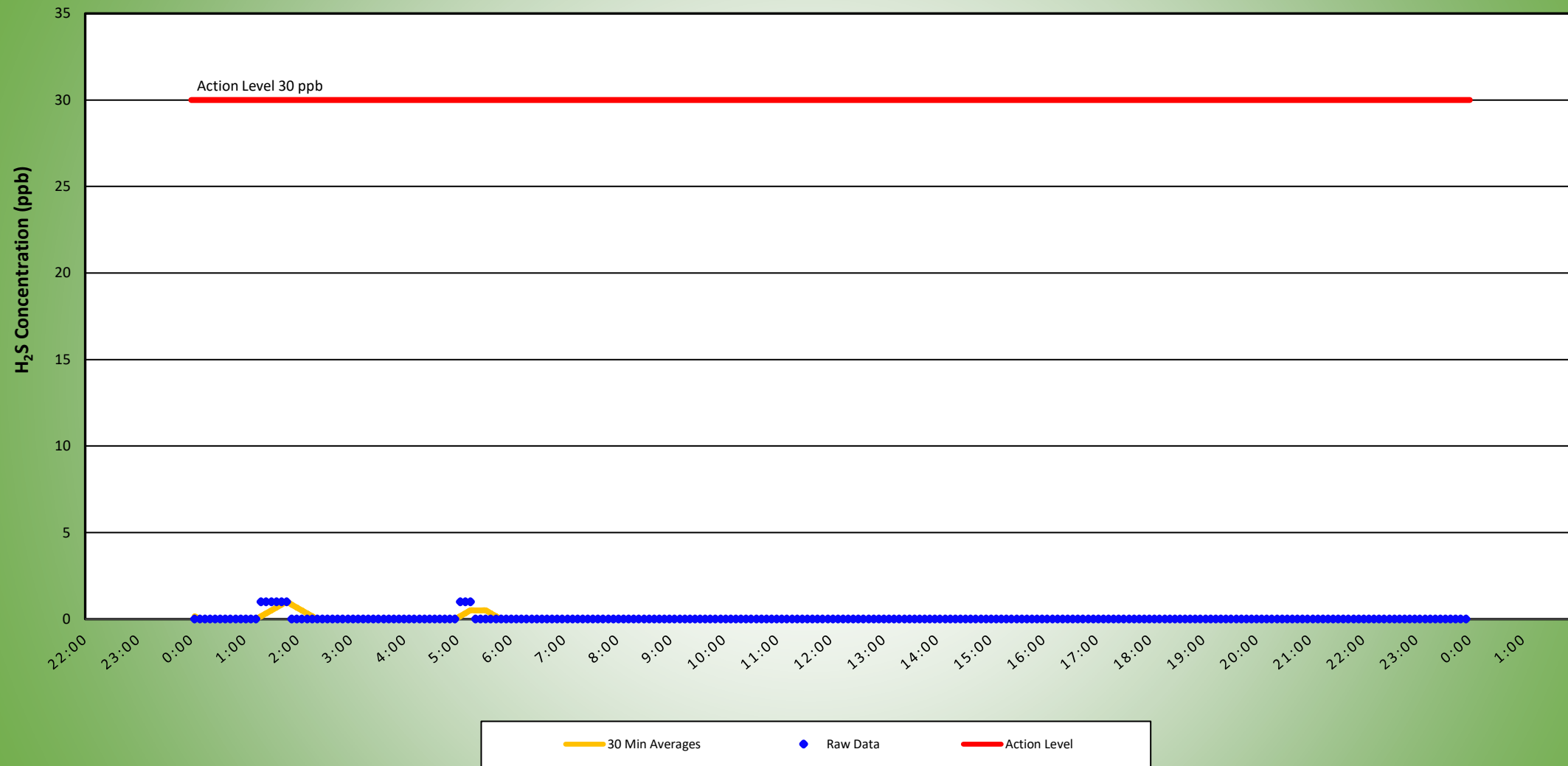
MS6 H2S MONITORING RESULTS - 04/05/23

AT OR NEAR PROPERTY LINE



MS7 H2S MONITORING RESULTS - 04/05/23

AT OR NEAR PROPERTY LINE



MS8 H2S MONITORING RESULTS - 04/05/23

AT OR NEAR PROPERTY LINE

