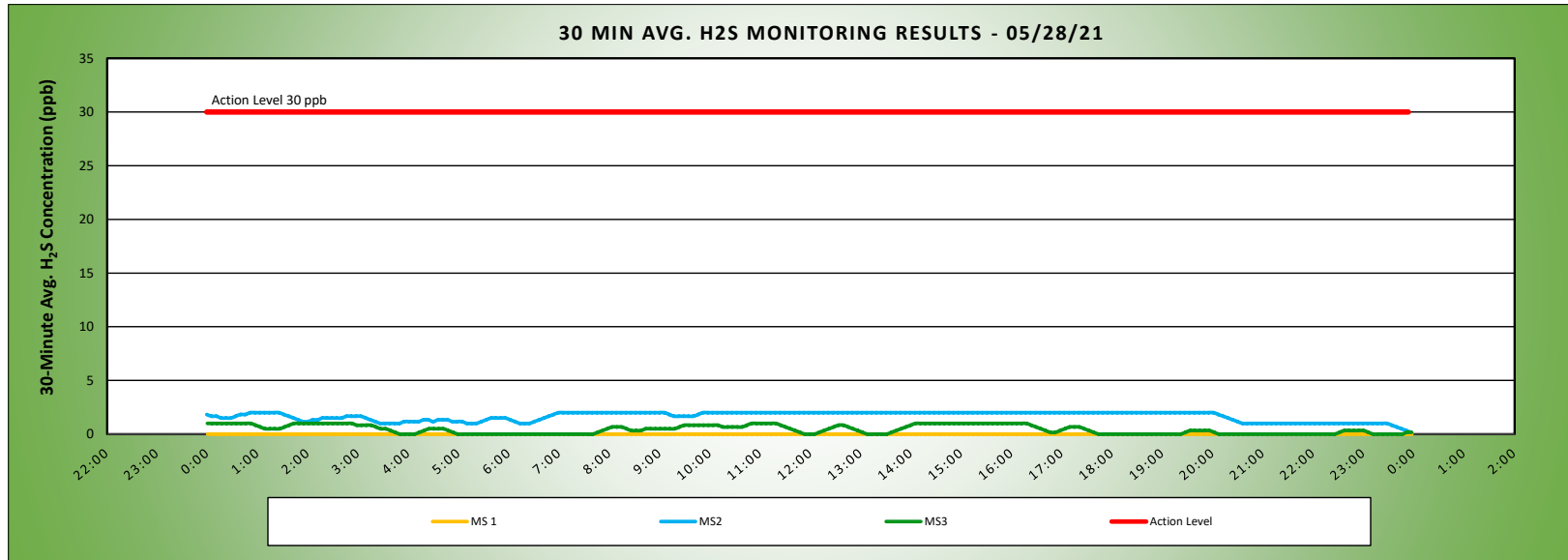


| | | | | | | |
|--|---|--|--|---|------------|--------|
| Keegan Landfill Monitoring Project  | DAILY AIR MONITORING REPORT NON-PROPERTY LINE Keegan Landfill Monitoring Stations Kearny, New Jersey | | | | 05/28/21 | |
| | Field Operations | | | | | |
| | Page 1 of 1 | | | | Rev. No. 0 | |
| | Submitted By: | | | | | |
| | | | | 30 Minute Avg H ₂ S Action Level | | 30 ppb |

| | | | | | | | | |
|--|-------------|------------------|------------|-----------------------|---------------|-----------------|------|-------------------------------|
| Weather Data Range from Full Weather Station | | Wind Direction | ENE | Relative Humidity (%) | 35.0 - 88.1 | Daily Rain (in) | 1.04 | Landfill Perimeter Monitoring |
| Temp (°F) | 51.0 - 68.3 | Wind Speed (MPH) | 0.8 - 18.8 | Barometer (inHg) | 29.99 - 30.18 | | | |

*Note: Wind Direction reported in the direction that it is coming from

| Station Location Area | Work | Daily Avg. 30 Min H ₂ S Concentration (ppb) | Max 30 Min H ₂ S Concentration (ppb) | Time of Max 30 Min H ₂ S Reading | Corresponding Wind Direction |
|-----------------------|------|--|---|---|------------------------------|
| MS-1 | | 0.0 | 0.0 | 0:00 | NNE |
| MS-2 | | 1.7 | 2.0 | 0:51 | N |
| MS-3 | | 0.4 | 1.0 | 0:00 | NNE |



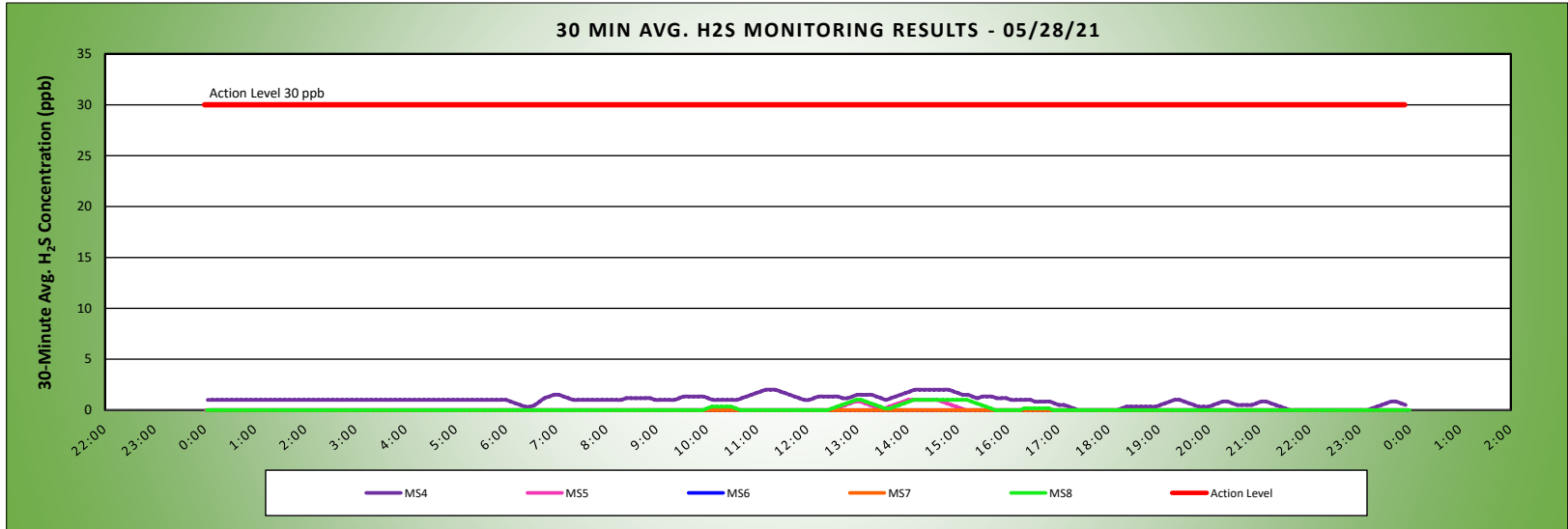
Air Monitoring Notes:

| | | | | | | |
|--|--|--|--|---|------------|--|
| Keegan Landfill Monitoring Project  | DAILY AIR MONITORING REPORT | | | 05/28/21 | | |
| | AT OR NEAR PROPERTY LINE | | | Field Operations | | |
| | Keegan Landfill Monitoring Stations | | | Page 1 of 1 | Rev. No. 0 | |
| | Kearny, New Jersey | | | Submitted By: | | |
| | | | | 30 Minute Avg H ₂ S Action Level | 30 ppb | |

| | | | | | | | | |
|--|-------------|------------------|------------|-----------------------|---------------|-----------------|------|-------------------------------|
| Weather Data Range from Full Weather Station | | Wind Direction | ENE | Relative Humidity (%) | 35.0 - 88.1 | Daily Rain (in) | 1.04 | Landfill Perimeter Monitoring |
| Temp (°F) | 51.0 - 68.3 | Wind Speed (MPH) | 0.8 - 18.8 | Barometer (inHg) | 29.99 - 30.18 | | | |

*Note: Wind Direction reported in the direction that it is coming from

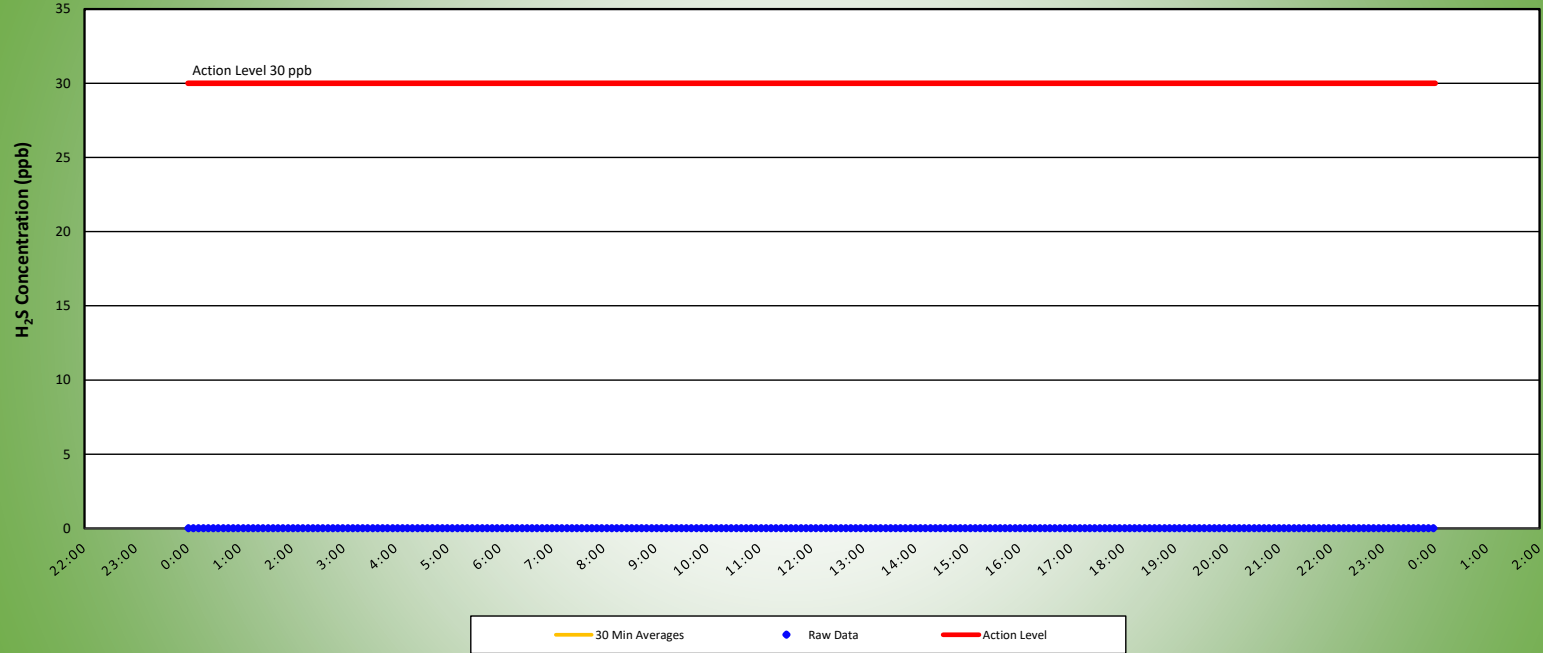
| Station Location Area | Work | Daily Avg. 30 Min H ₂ S Concentration (ppb) | Max 30 Min H ₂ S Concentration (ppb) | Time of Max 30 Min H ₂ S Reading | Corresponding Wind Direction |
|-----------------------|------|--|---|---|------------------------------|
| MS-4 | | 0.9 | 2.0 | 11:10 | E |
| MS-5 | | 0.1 | 1.0 | 14:00 | ENE |
| MS-6 | | 0.0 | 0.0 | 0:05 | NNE |
| MS-7 | | 0.0 | 0.0 | 0:03 | WSW |
| MS-8 | | 0.1 | 1.0 | 12:58 | E |



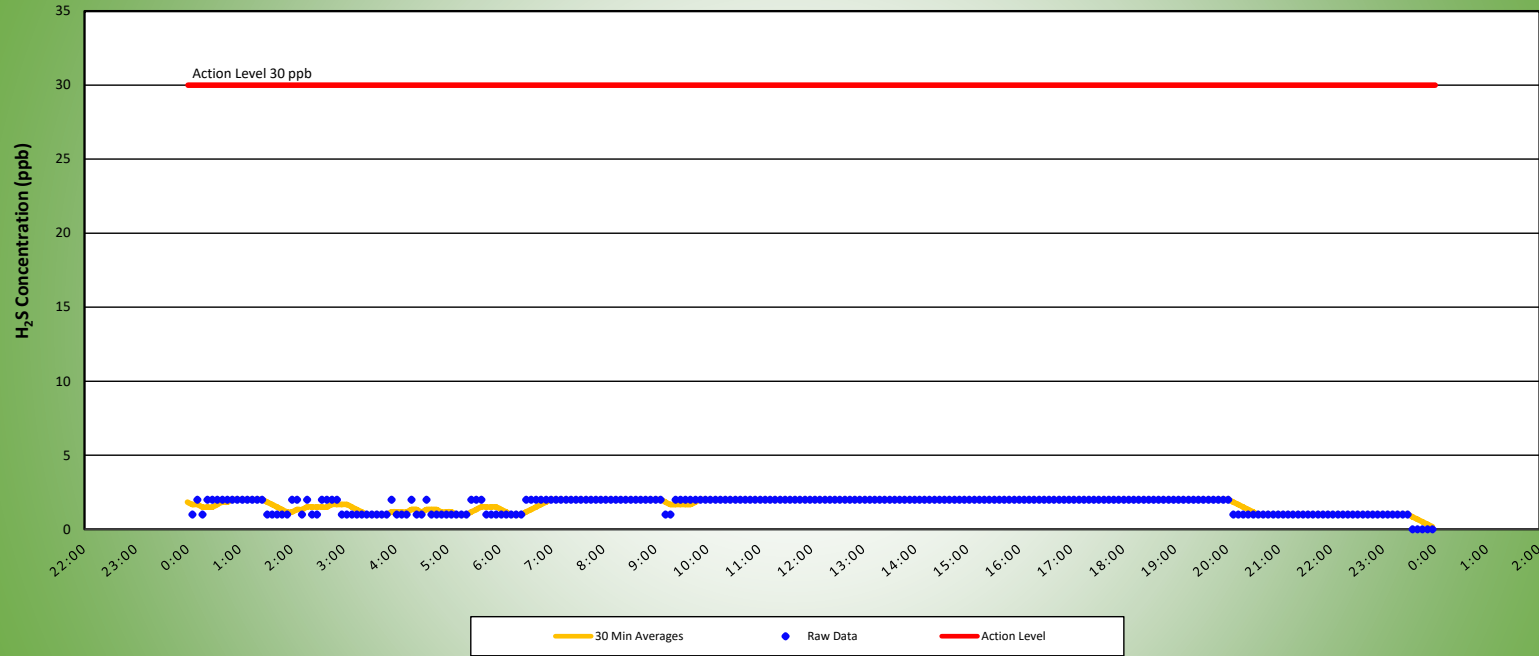
Air Monitoring Notes:



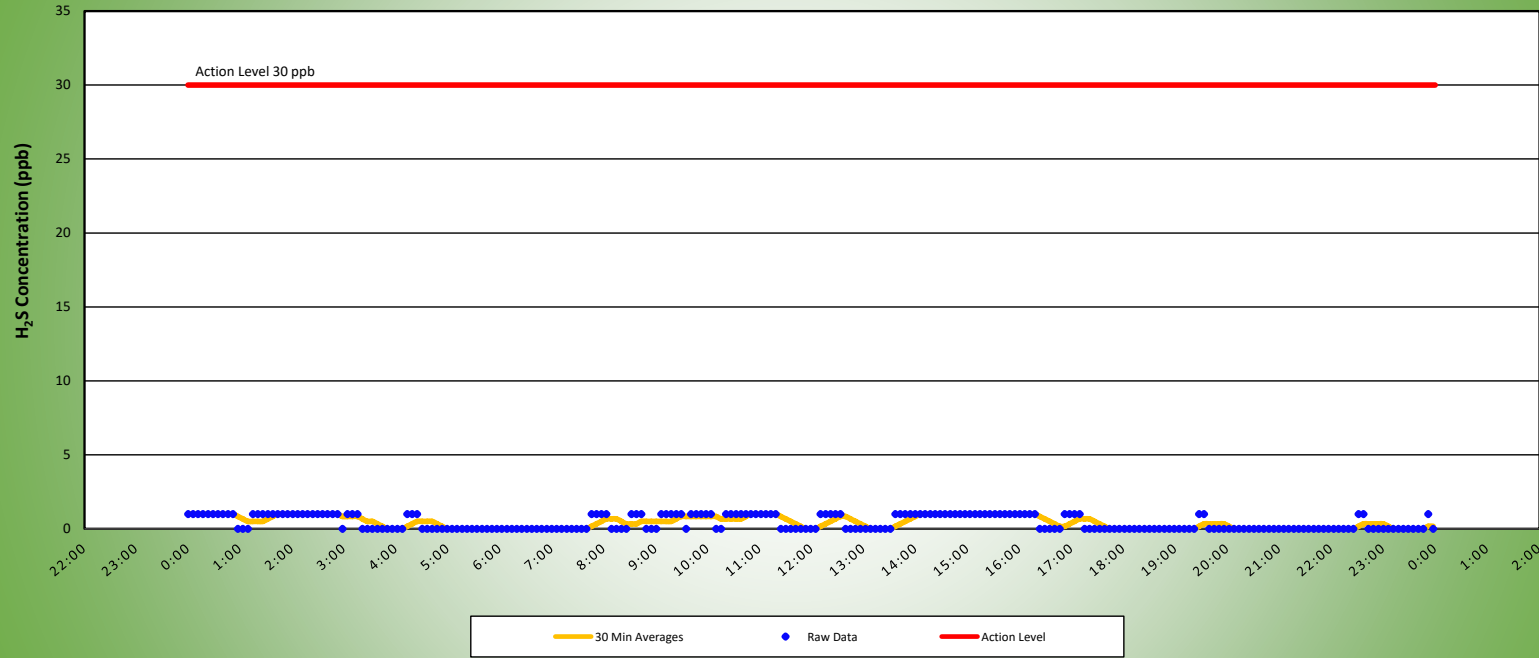
MS1 H2S MONITORING RESULTS - 05/28/21
NON-PROPERTY LINE MONITOR



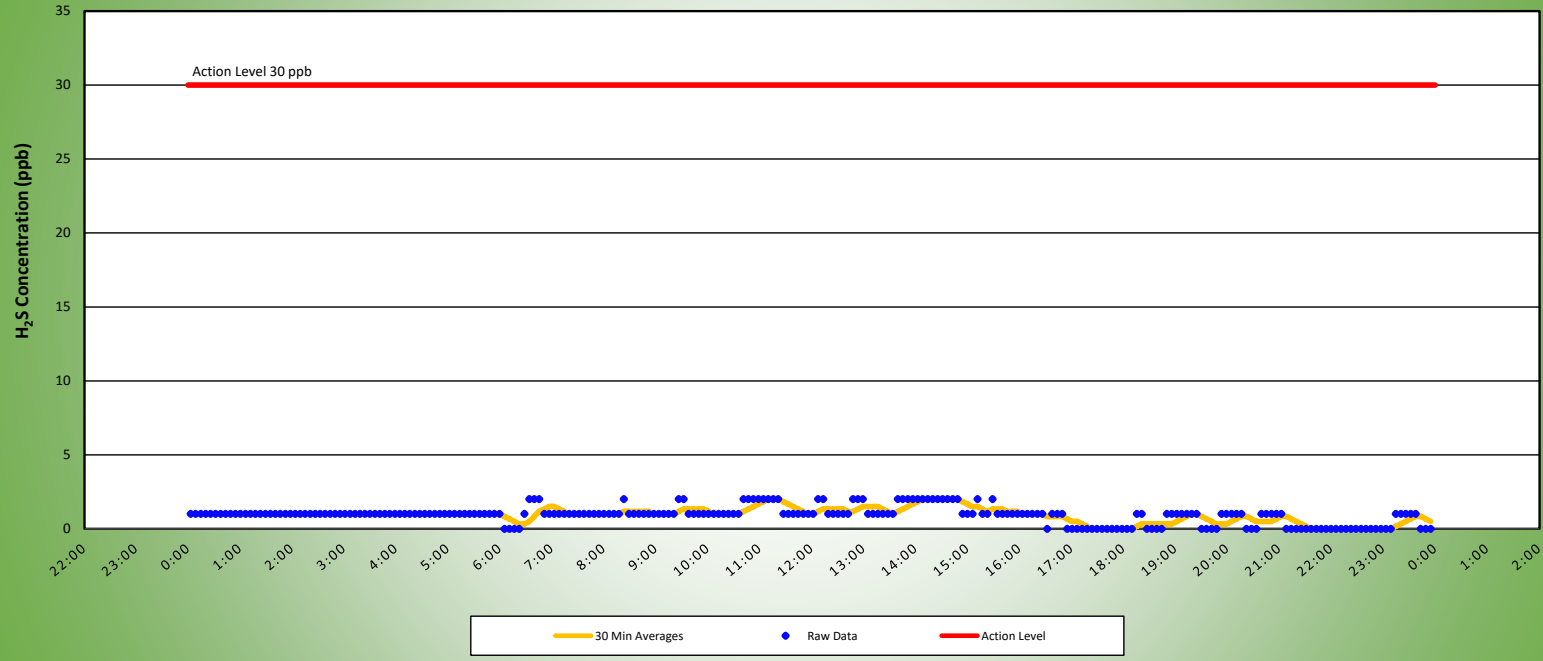
MS2 H2S MONITORING RESULTS - 05/28/21
NON-PROPERTY LINE MONITOR



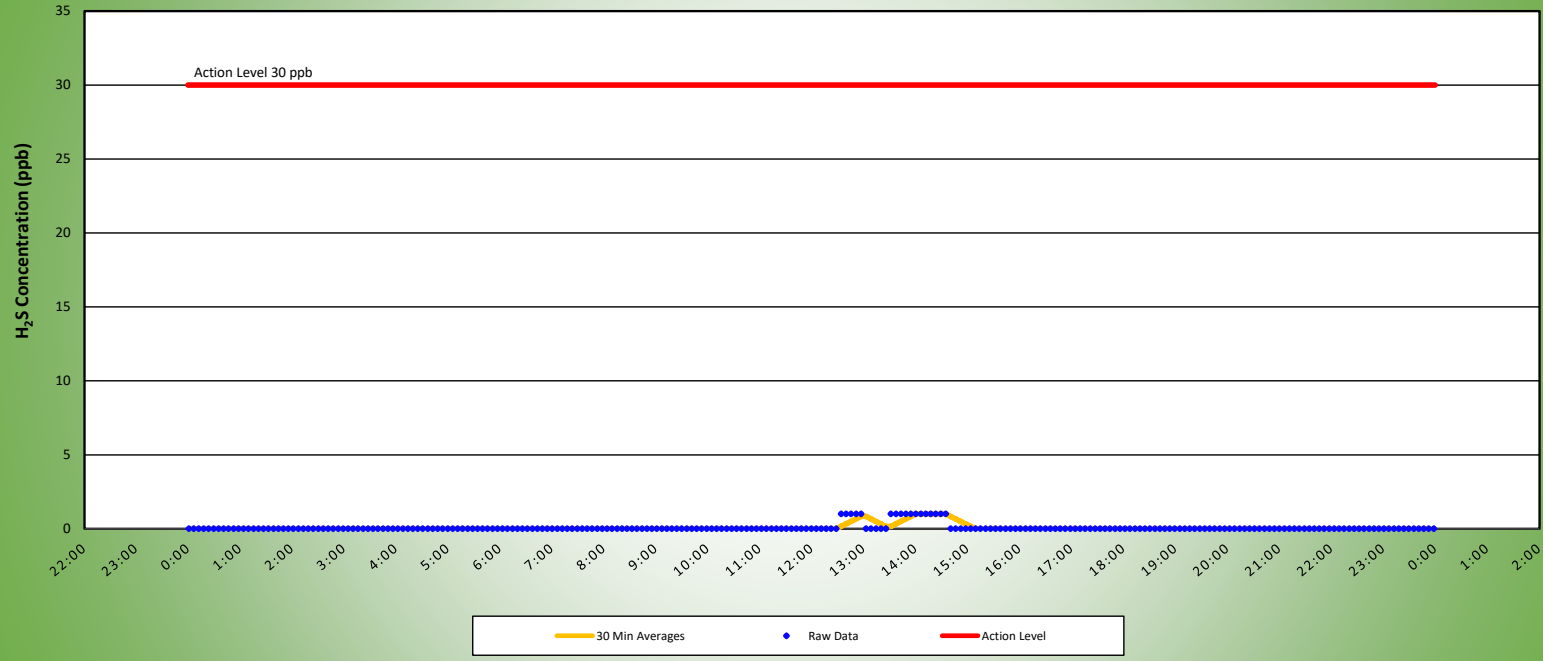
MS3 H2S MONITORING RESULTS - 05/28/21
NON-PROPERTY LINE MONITOR



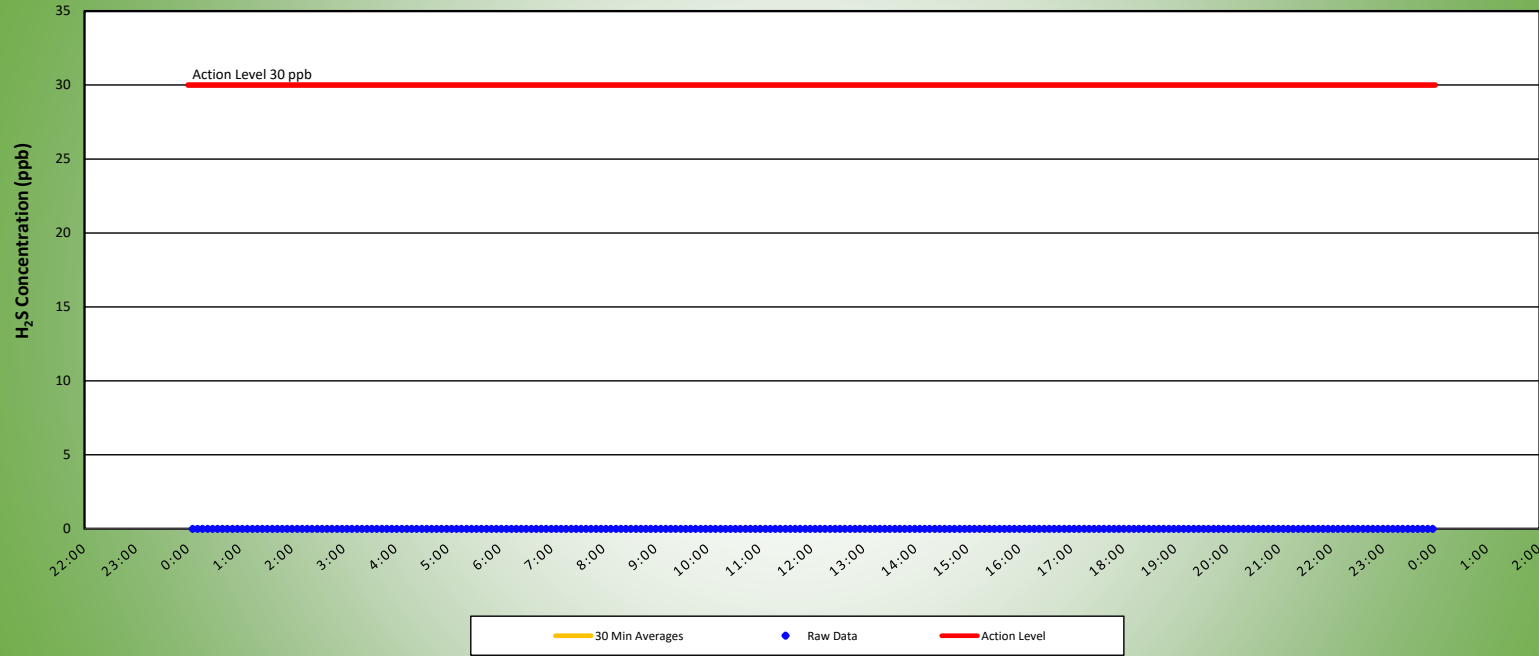
MS4 H2S MONITORING RESULTS - 05/28/21
AT OR NEAR PROPERTY LINE



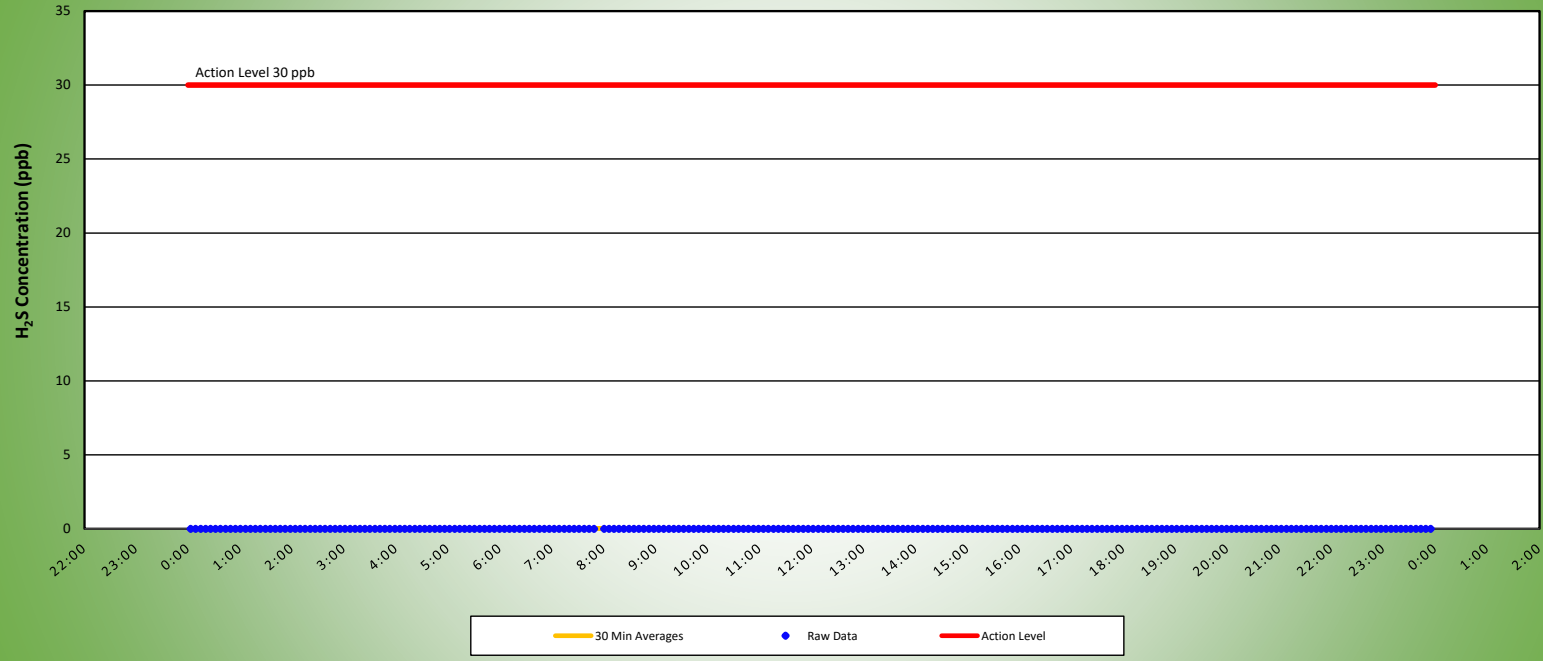
MS5 H2S MONITORING RESULTS - 05/28/21
AT OR NEAR PROPERTY LINE



MS6 H2S MONITORING RESULTS - 05/28/21
AT OR NEAR PROPERTY LINE



MS7 H2S MONITORING RESULTS - 05/28/21
AT OR NEAR PROPERTY LINE



MS8 H2S MONITORING RESULTS - 05/28/21
AT OR NEAR PROPERTY LINE

