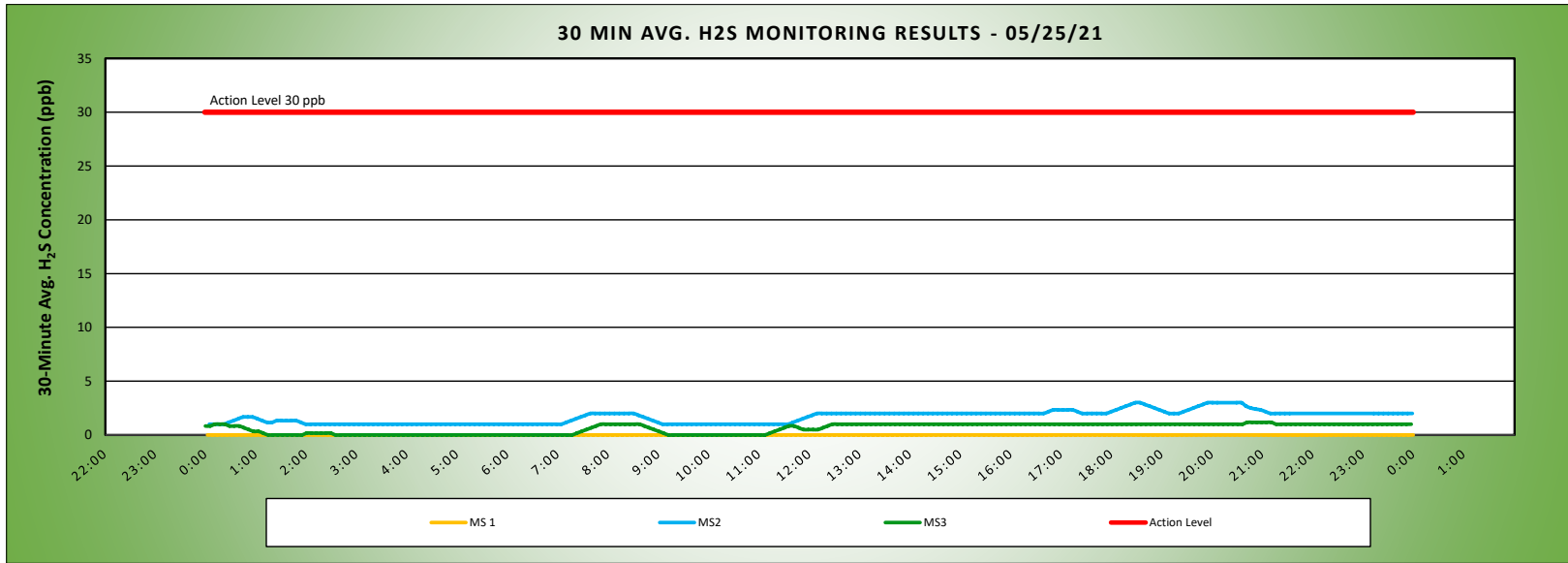


Keegan Landfill Monitoring Project 	DAILY AIR MONITORING REPORT NON-PROPERTY LINE Keegan Landfill Monitoring Stations Kearny, New Jersey				05/25/21		
					Field Operations		Rev. No. 0
					Page 1 of 1		
					Submitted By:		30 Minute Avg H ₂ S Action Level

Weather Data Range from Full Weather Station		Wind Direction	SSW	Relative Humidity (%)	44.0 - 65.8	Daily Rain (in)	0.00	Landfill Perimeter Monitoring
Temp (°F)	58.1 - 76.1	Wind Speed (MPH)	0.5 - 11.3	Barometer (inHg)	30.19 - 30.40			

*Note: Wind Direction reported in the direction that it is coming from

Station Location Area	Work	Daily Avg. 30 Min H ₂ S Concentration (ppb)	Max 30 Min H ₂ S Concentration (ppb)	Time of Max 30 Min H ₂ S Reading	Corresponding Wind Direction
MS-1		0.0	0.0	0:02	SSW
MS-2		1.6	3.0	18:28	S
MS-3		0.6	1.2	20:41	SSE



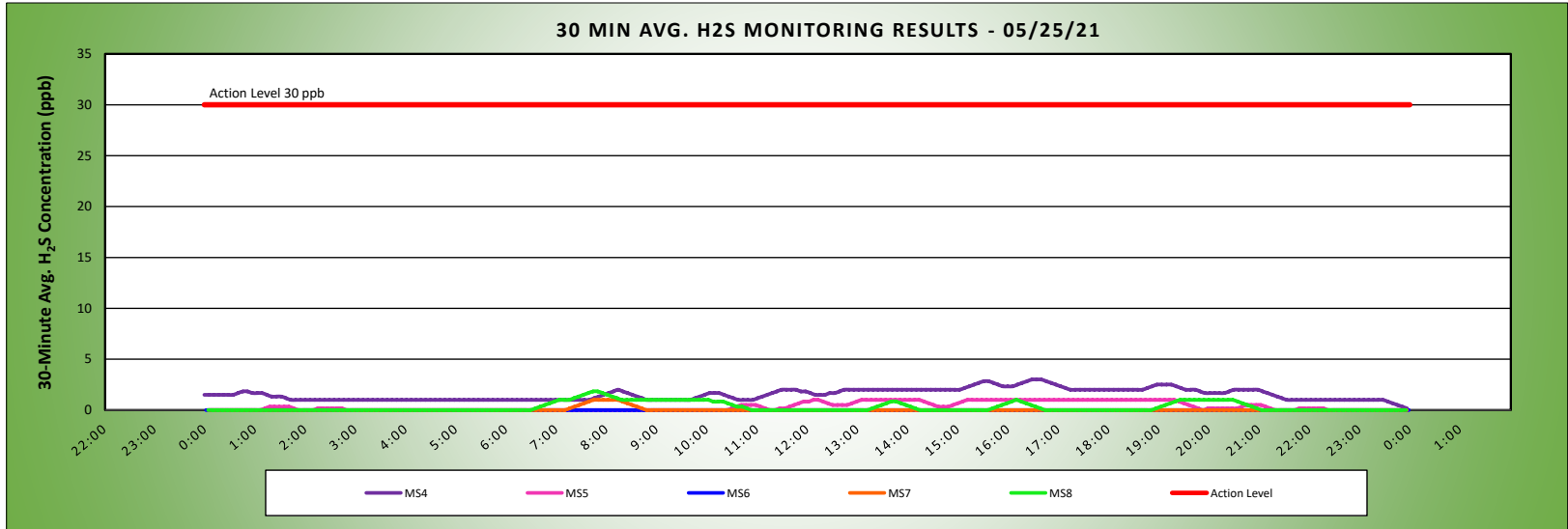
Air Monitoring Notes:

Keegan Landfill Monitoring Project 	DAILY AIR MONITORING REPORT AT OR NEAR PROPERTY LINE Keegan Landfill Monitoring Stations Kearny, New Jersey			05/25/21 Field Operations	
				Page 1 of 1 Submitted By:	Rev. No. 0 30 Minute Avg H ₂ S Action Level: 30 ppb

Weather Data Range from Full Weather Station	Wind Direction	SSW	Relative Humidity (%)	44.0 - 65.8	Daily Rain (in)	0.00	Landfill Perimeter Monitoring
Temp (°F)	58.1 - 76.1	Wind Speed (MPH)	0.5 - 11.3	Barometer (inHg)			

*Note: Wind Direction reported in the direction that it is coming from

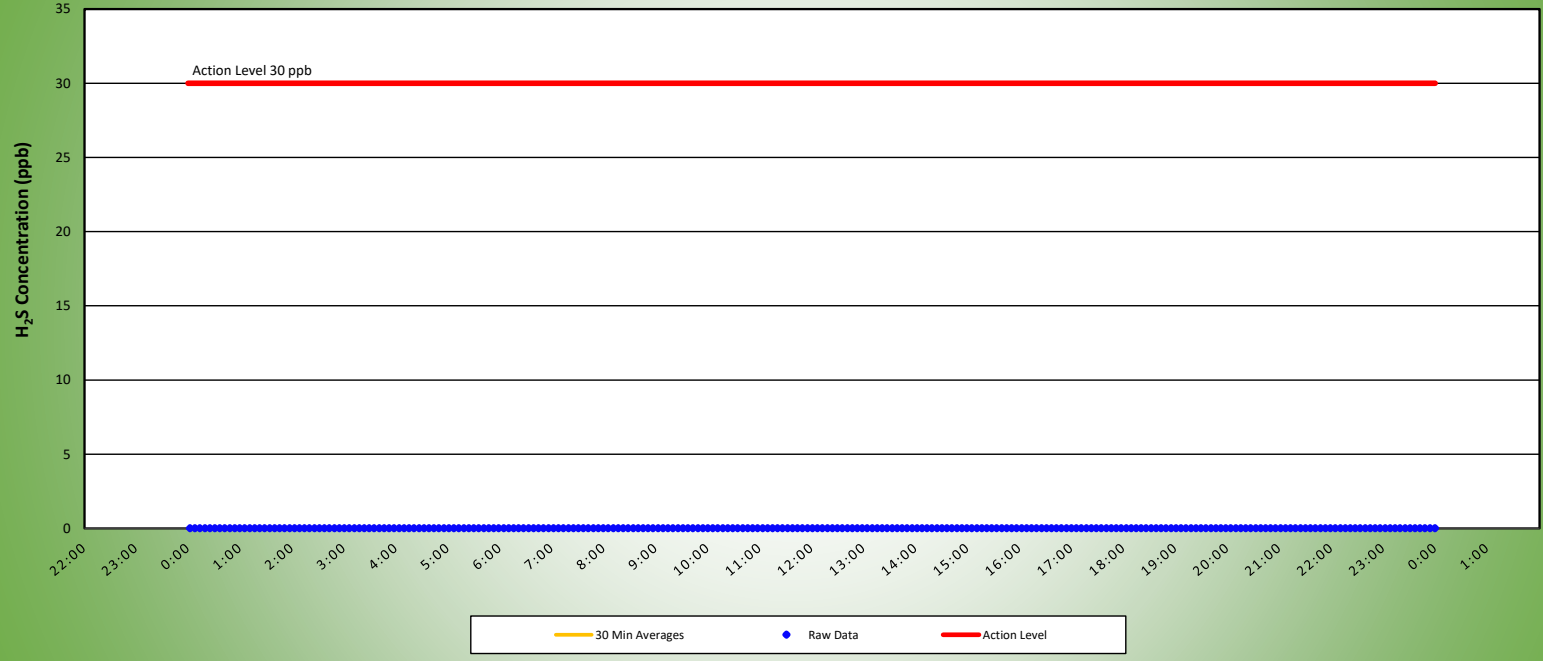
Station Location Area	Work	Daily Avg. 30 Min H ₂ S Concentration (ppb)	Max 30 Min H ₂ S Concentration (ppb)	Time of Max 30 Min H ₂ S Reading	Corresponding Wind Direction
MS-4		1.5	3.0	16:28	SE
MS-5		0.3	1.0	12:07	SSW
MS-6		0.0	0.0	0:01	S
MS-7		0.0	1.0	7:44	ESE
MS-8		0.3	1.8	7:43	SSW



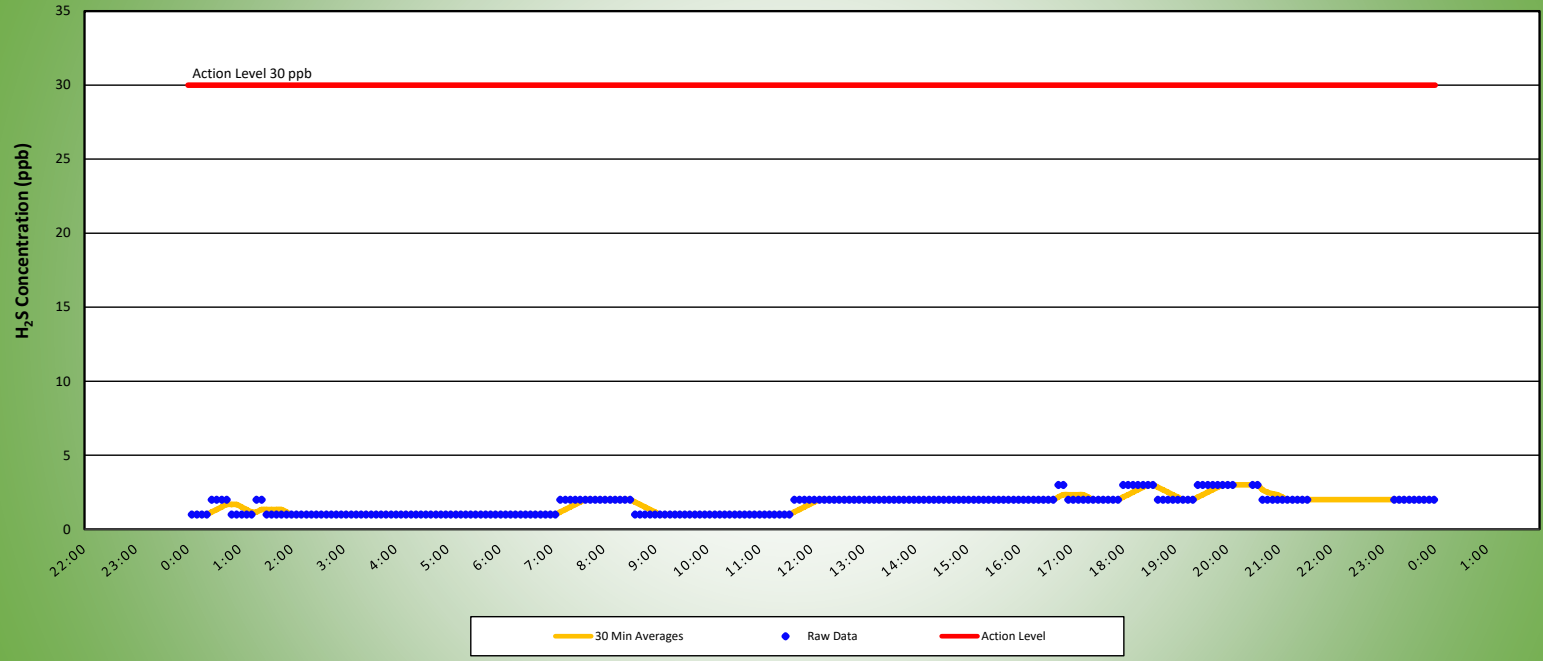
Air Monitoring Notes:



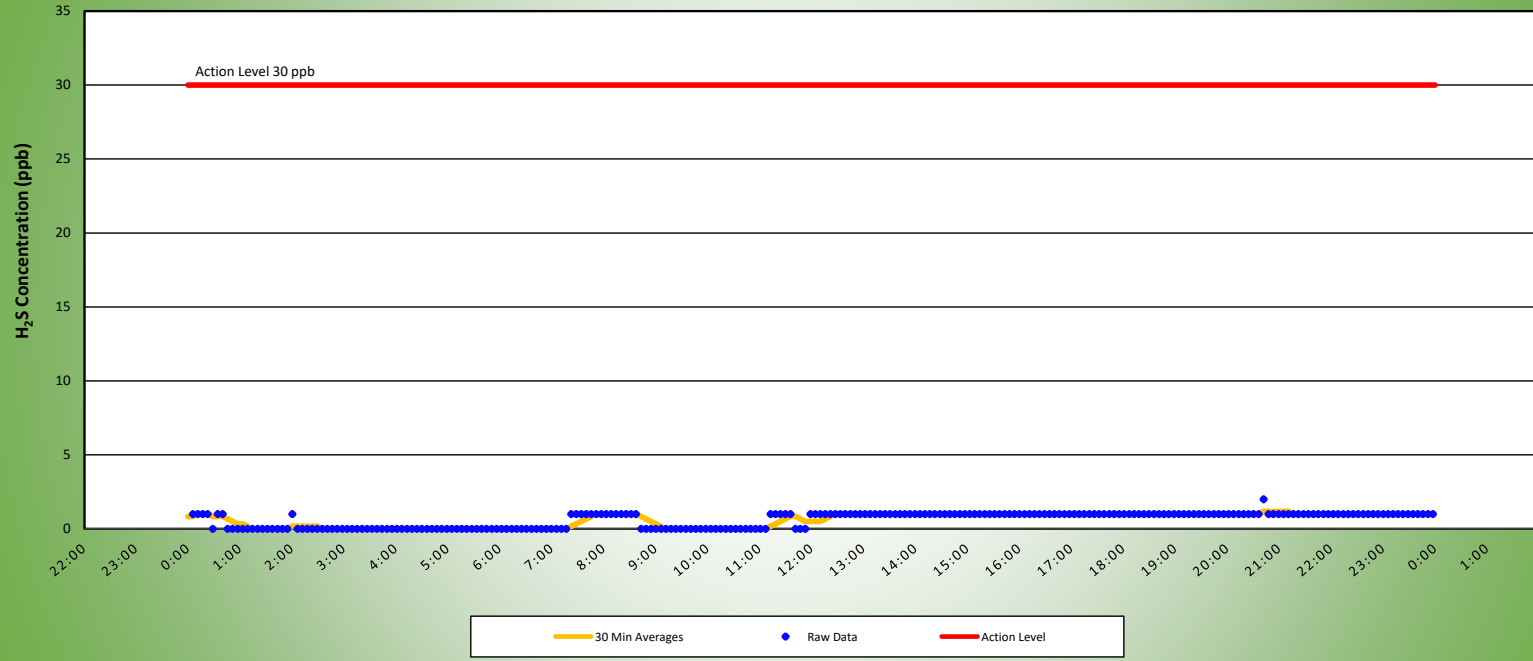
MS1 H2S MONITORING RESULTS - 05/25/21
NON-PROPERTY LINE MONITOR



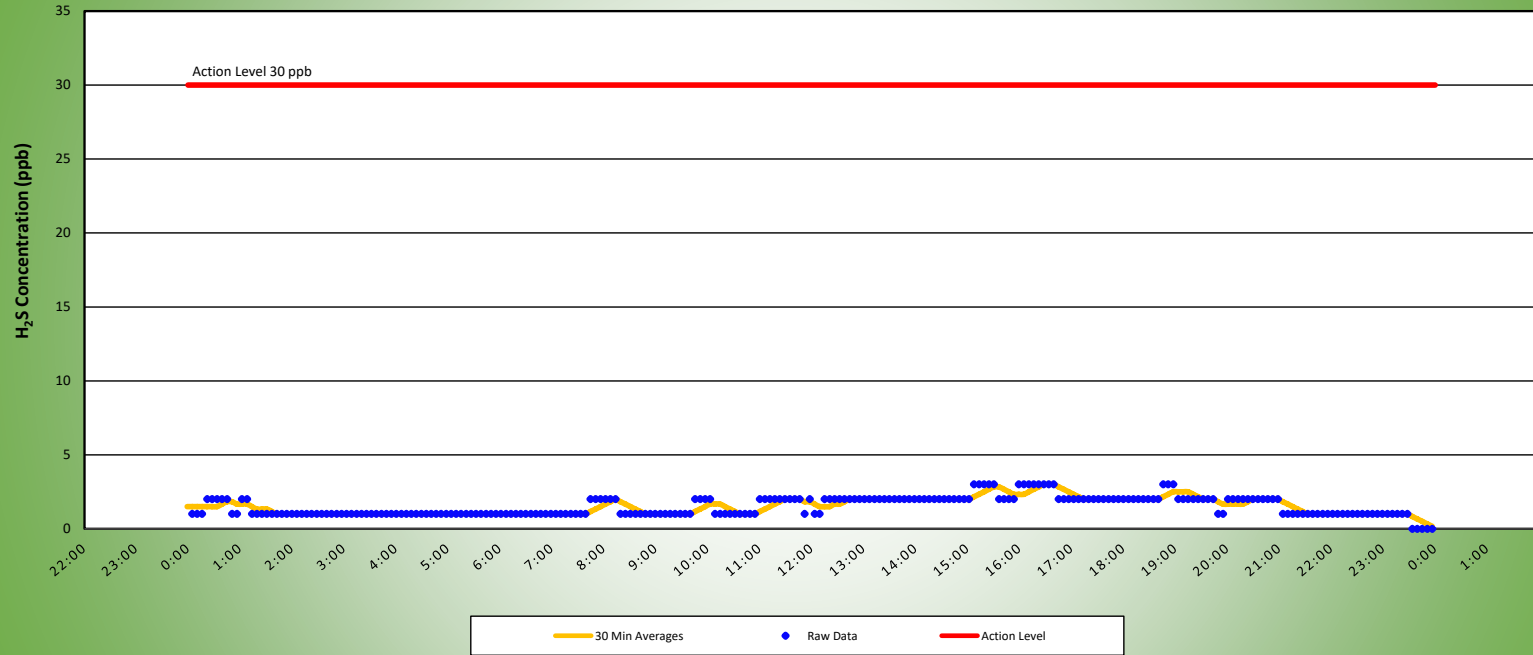
MS2 H2S MONITORING RESULTS - 05/25/21
NON-PROPERTY LINE MONITOR



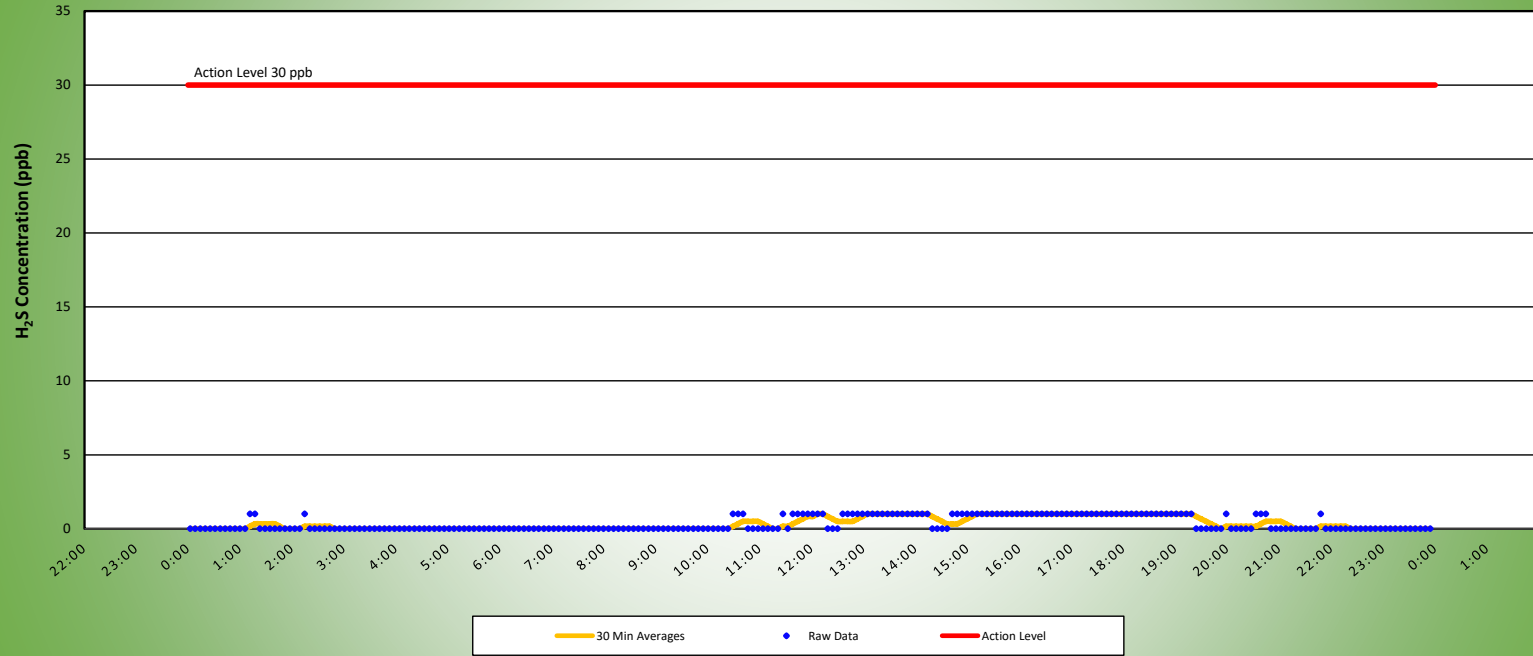
MS3 H2S MONITORING RESULTS - 05/25/21
NON-PROPERTY LINE MONITOR



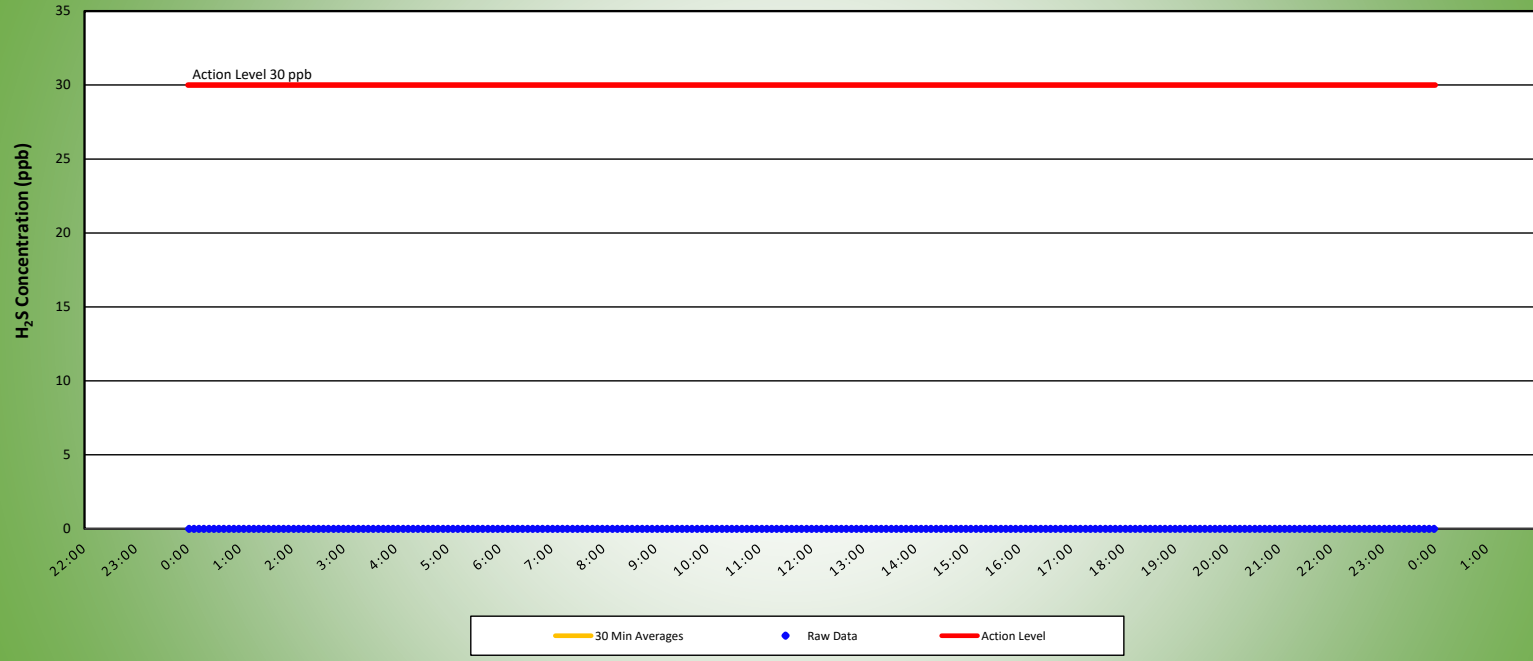
MS4 H2S MONITORING RESULTS - 05/25/21
AT OR NEAR PROPERTY LINE



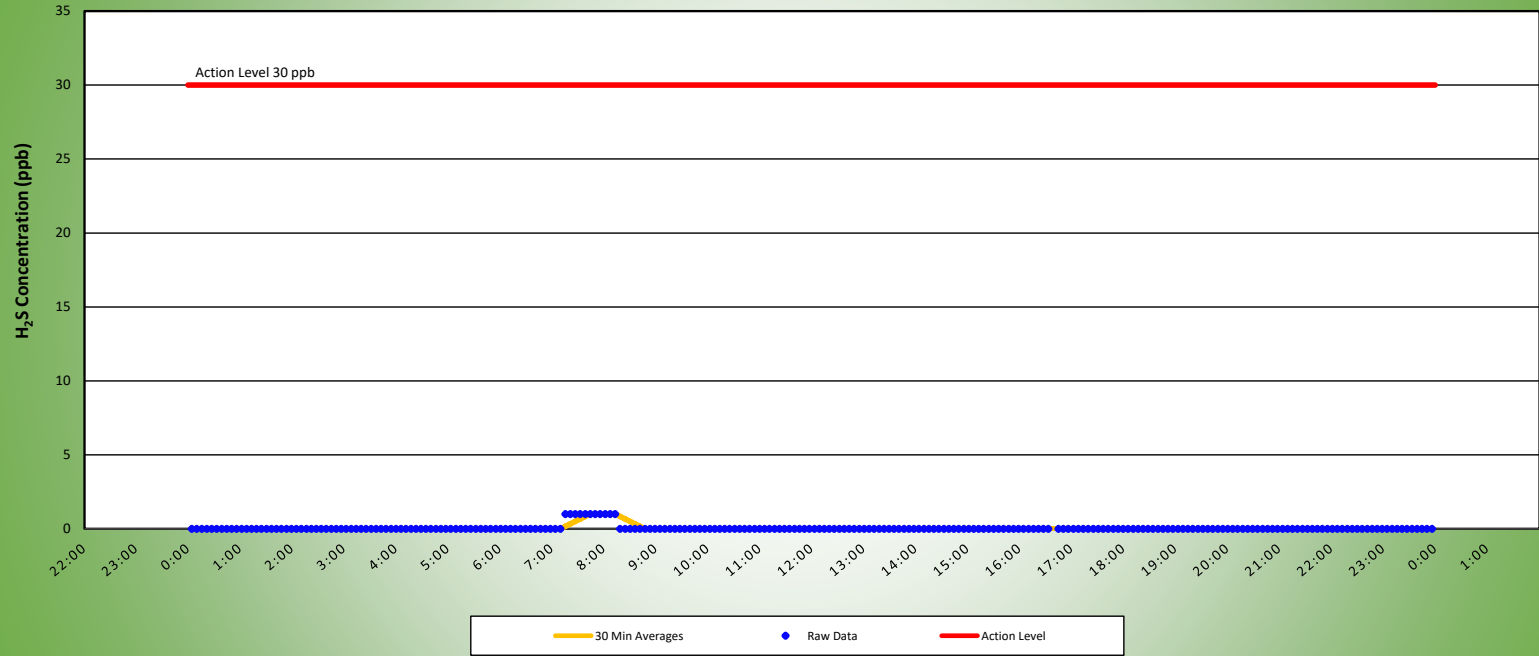
MS5 H2S MONITORING RESULTS - 05/25/21
AT OR NEAR PROPERTY LINE



MS6 H2S MONITORING RESULTS - 05/25/21
AT OR NEAR PROPERTY LINE



MS7 H2S MONITORING RESULTS - 05/25/21
AT OR NEAR PROPERTY LINE



MS8 H2S MONITORING RESULTS - 05/25/21
AT OR NEAR PROPERTY LINE

