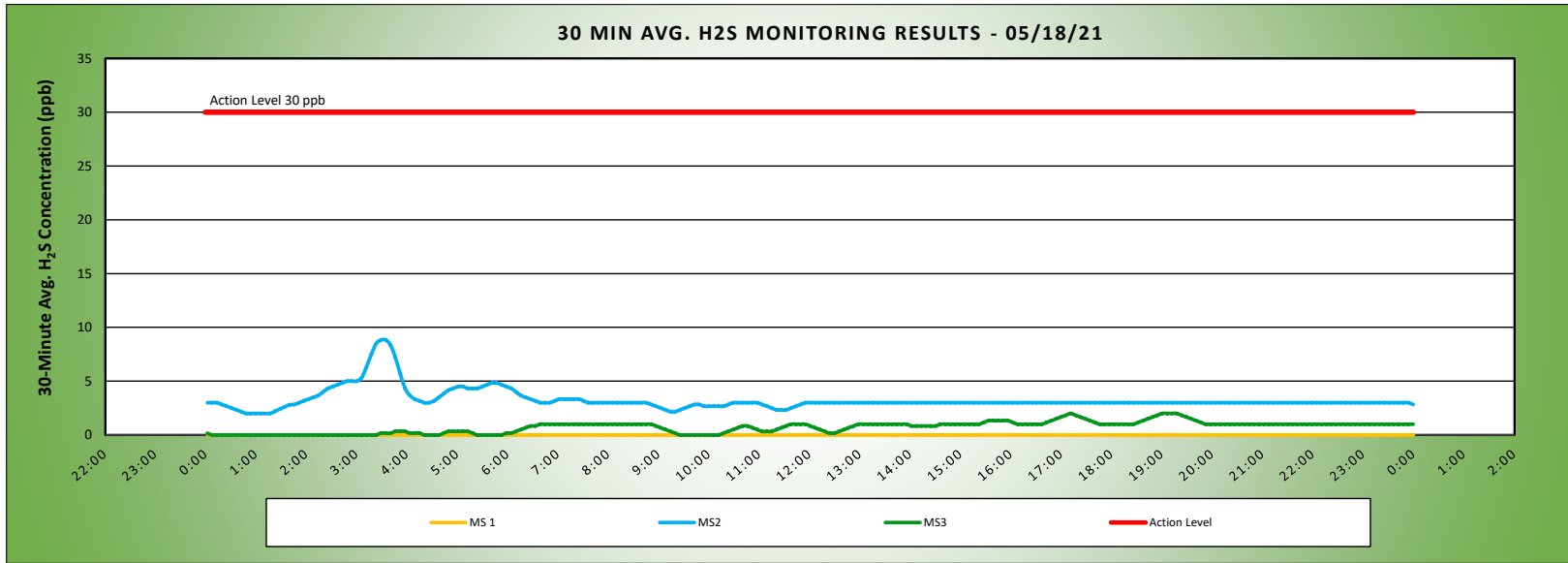


<b>Keegan Landfill Monitoring Project</b>  	<b>DAILY AIR MONITORING REPORT</b> <b>NON-PROPERTY LINE</b> <b>Keegan Landfill Monitoring Stations</b> <b>Kearny, New Jersey</b>				05/18/21		
					Field Operations		Rev. No. 0
					Page 1 of 1		
					Submitted By:		30 Minute Avg H <sub>2</sub> S Action Level

Weather Data Range from Full Weather Station		Wind Direction	SSW	Relative Humidity (%)	21.1 - 67.0	Daily Rain (in)	0.00	Landfill Perimeter Monitoring
Temp (°F)	55.0 - 83.3	Wind Speed (MPH)	0.2 - 9.9	Barometer (inHg)	30.27 - 30.43			

\*Note: Wind Direction reported in the direction that it is coming from

Station Location Area	Work	Daily Avg. 30 Min H <sub>2</sub> S Concentration (ppb)	Max 30 Min H <sub>2</sub> S Concentration (ppb)	Time of Max 30 Min H <sub>2</sub> S Reading	Corresponding Wind Direction
MS-1		0.0	0.0	0:02	SSW
MS-2		3.3	8.8	3:29	WSW
MS-3		0.7	2.0	17:11	SSW



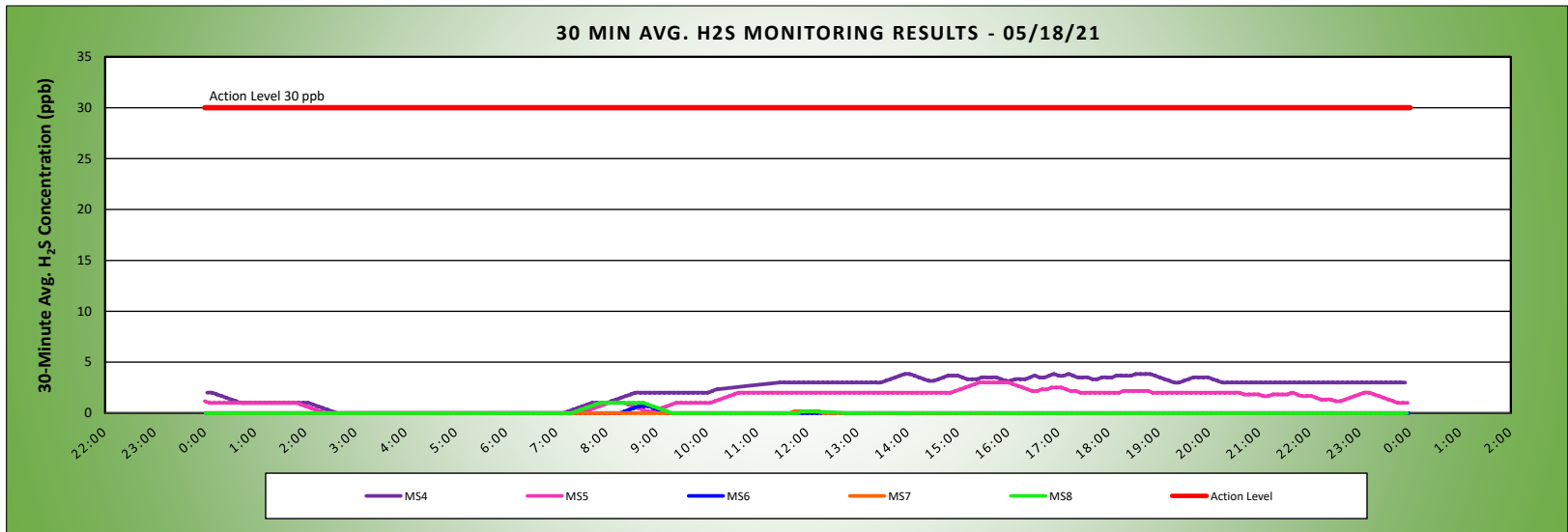
Air Monitoring Notes:

<b>Keegan Landfill Monitoring Project</b> 	<b>DAILY AIR MONITORING REPORT AT OR NEAR PROPERTY LINE Keegan Landfill Monitoring Stations Kearny, New Jersey</b>			05/18/21 Field Operations	
				Page 1 of 1 Submitted By:	Rev. No. 0
			30 Minute Avg H <sub>2</sub> S Action Level		30 ppb

Weather Data Range from Full Weather Station		Wind Direction	SSW	Relative Humidity (%)	21.1 - 67.0	Daily Rain (in)	0.00	Landfill Perimeter Monitoring
Temp (°F)	55.0 - 83.3	Wind Speed (MPH)	0.2 - 9.9	Barometer (inHg)	30.27 - 30.43			

\*Note: Wind Direction reported in the direction that it is coming from

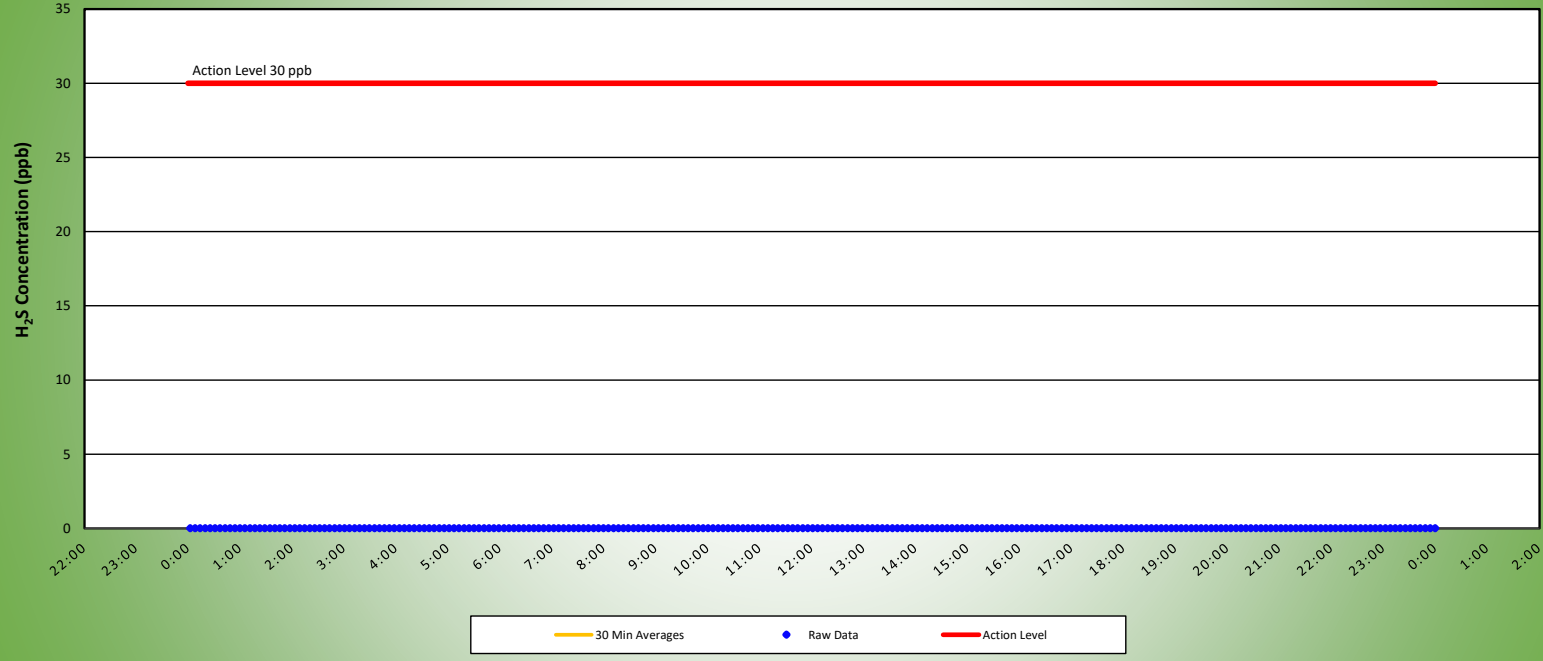
Station Location Area	Work	Daily Avg. 30 Min H <sub>2</sub> S Concentration (ppb)	Max 30 Min H <sub>2</sub> S Concentration (ppb)	Time of Max 30 Min H <sub>2</sub> S Reading	Corresponding Wind Direction
MS-4		2.1	3.8	13:56	W
MS-5		1.3	3.0	15:25	SW
MS-6		0.0	0.7	8:38	SW
MS-7		0.0	0.2	11:44	SSE
MS-8		0.1	1.0	7:52	SSE



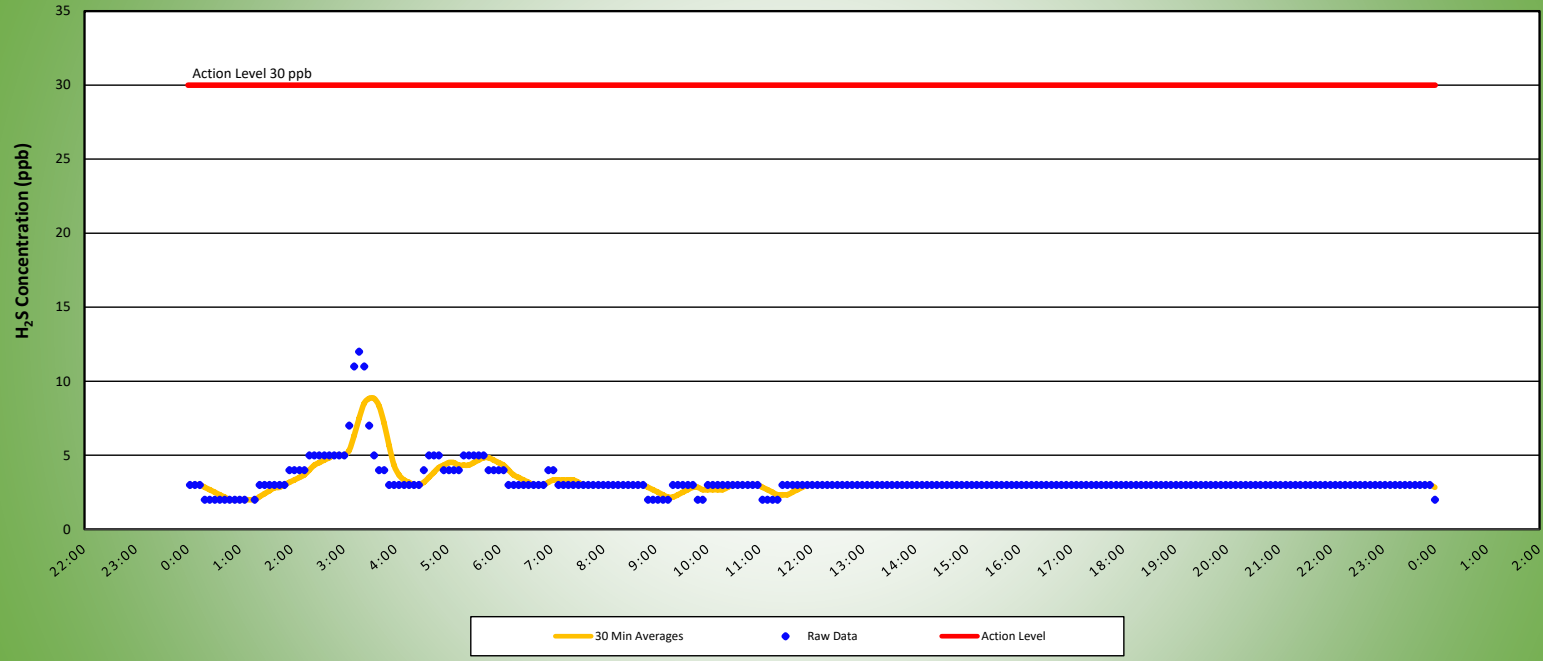
Air Monitoring Notes:



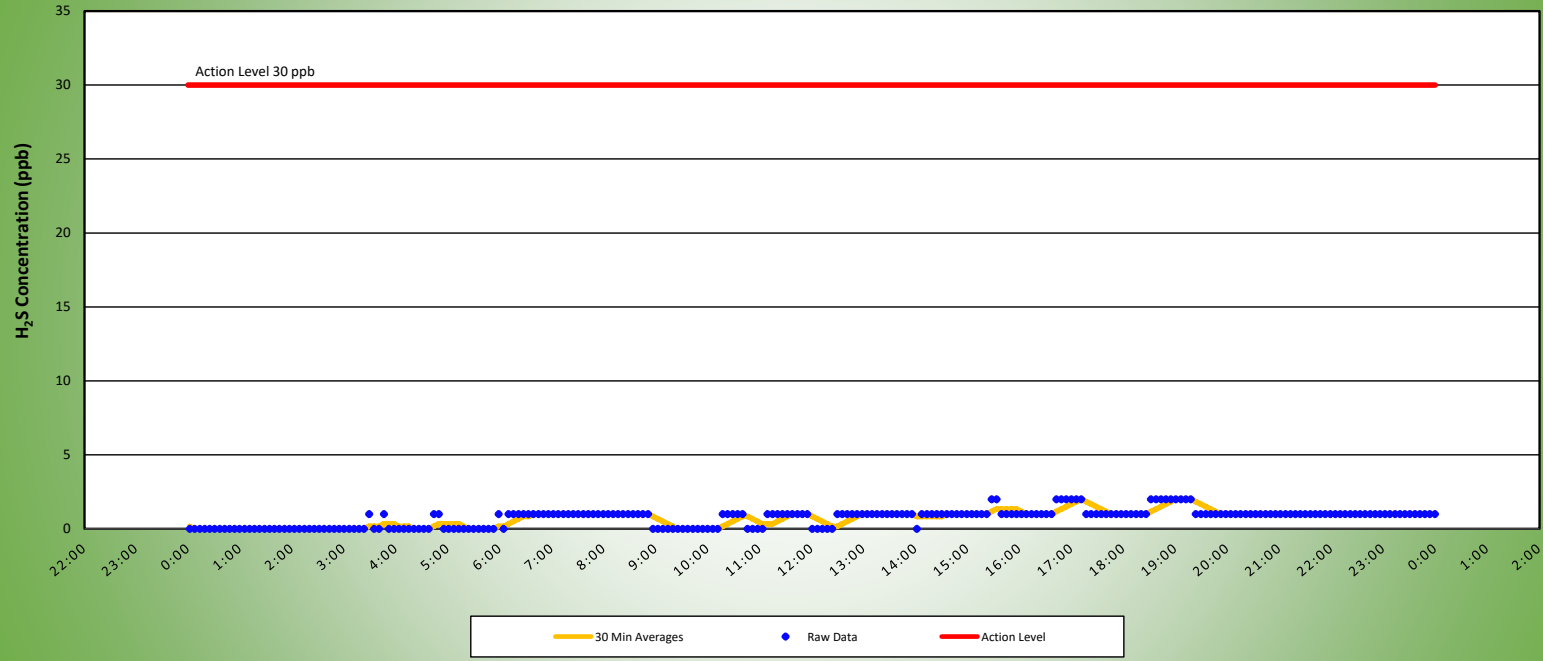
**MS1 H2S MONITORING RESULTS - 05/18/21**  
NON-PROPERTY LINE MONITOR



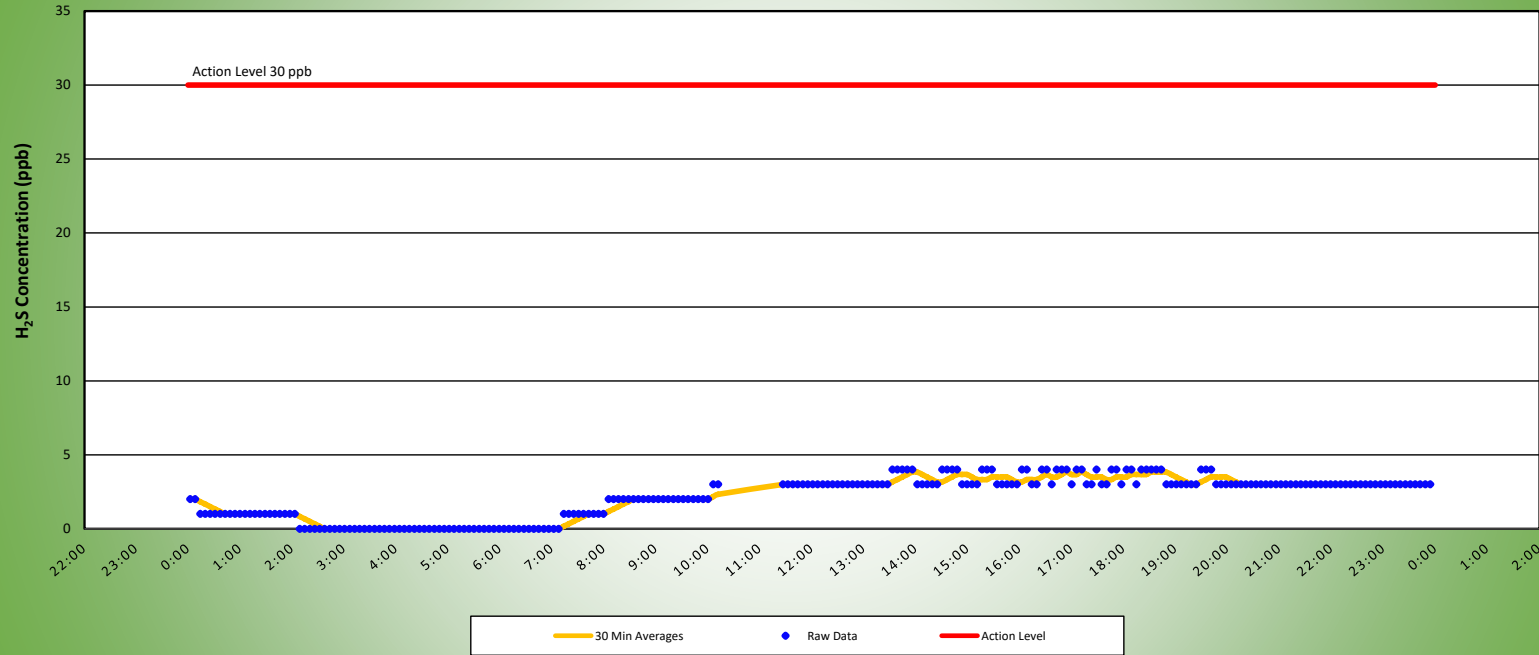
MS2 H2S MONITORING RESULTS - 05/18/21  
NON-PROPERTY LINE MONITOR



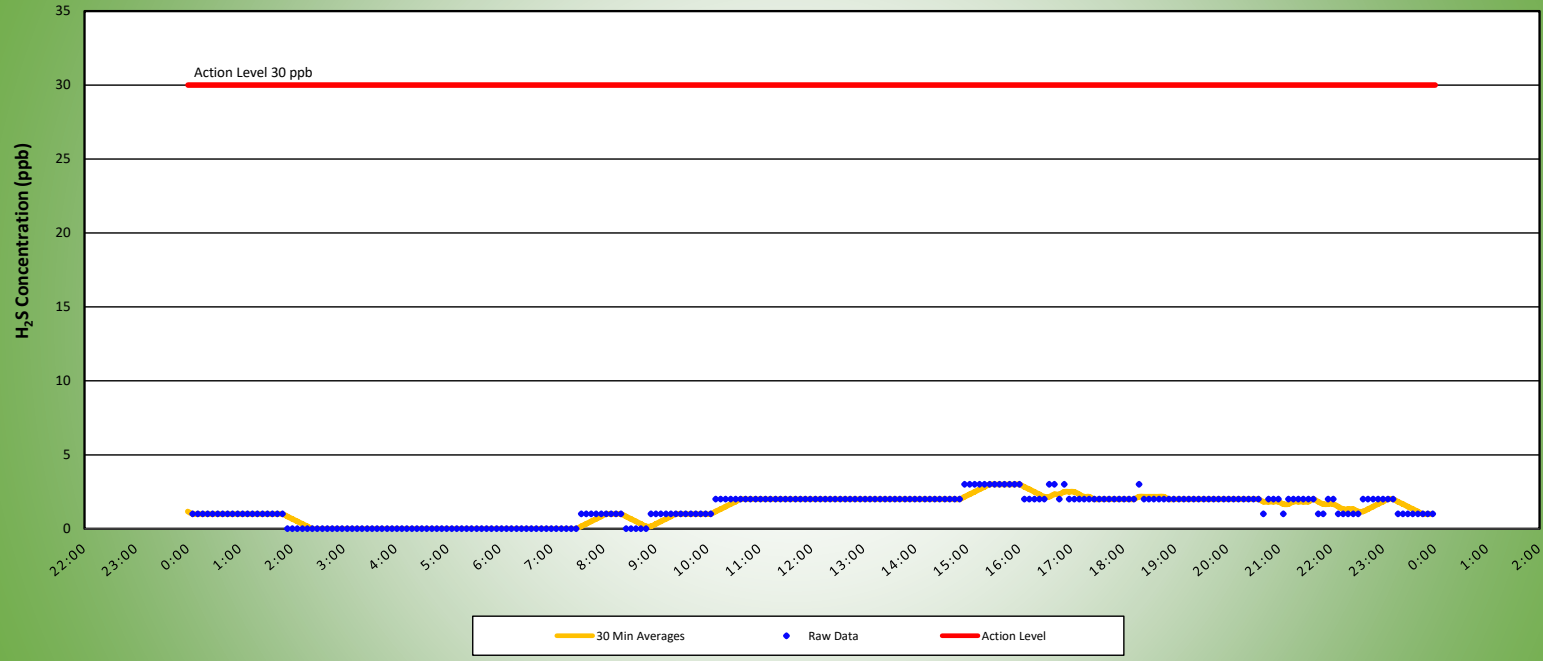
**MS3 H2S MONITORING RESULTS - 05/18/21**  
NON-PROPERTY LINE MONITOR



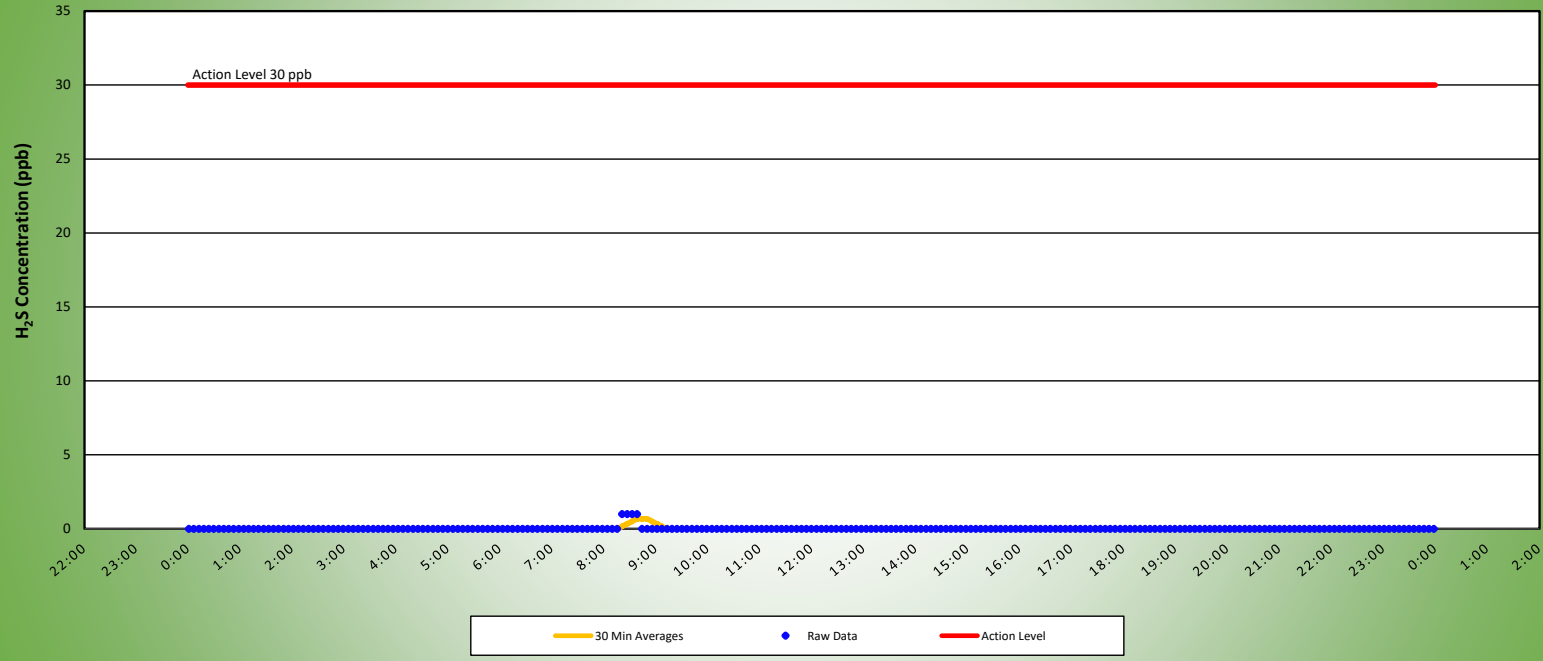
**MS4 H2S MONITORING RESULTS - 05/18/21**  
AT OR NEAR PROPERTY LINE



**MS5 H2S MONITORING RESULTS - 05/18/21**  
AT OR NEAR PROPERTY LINE

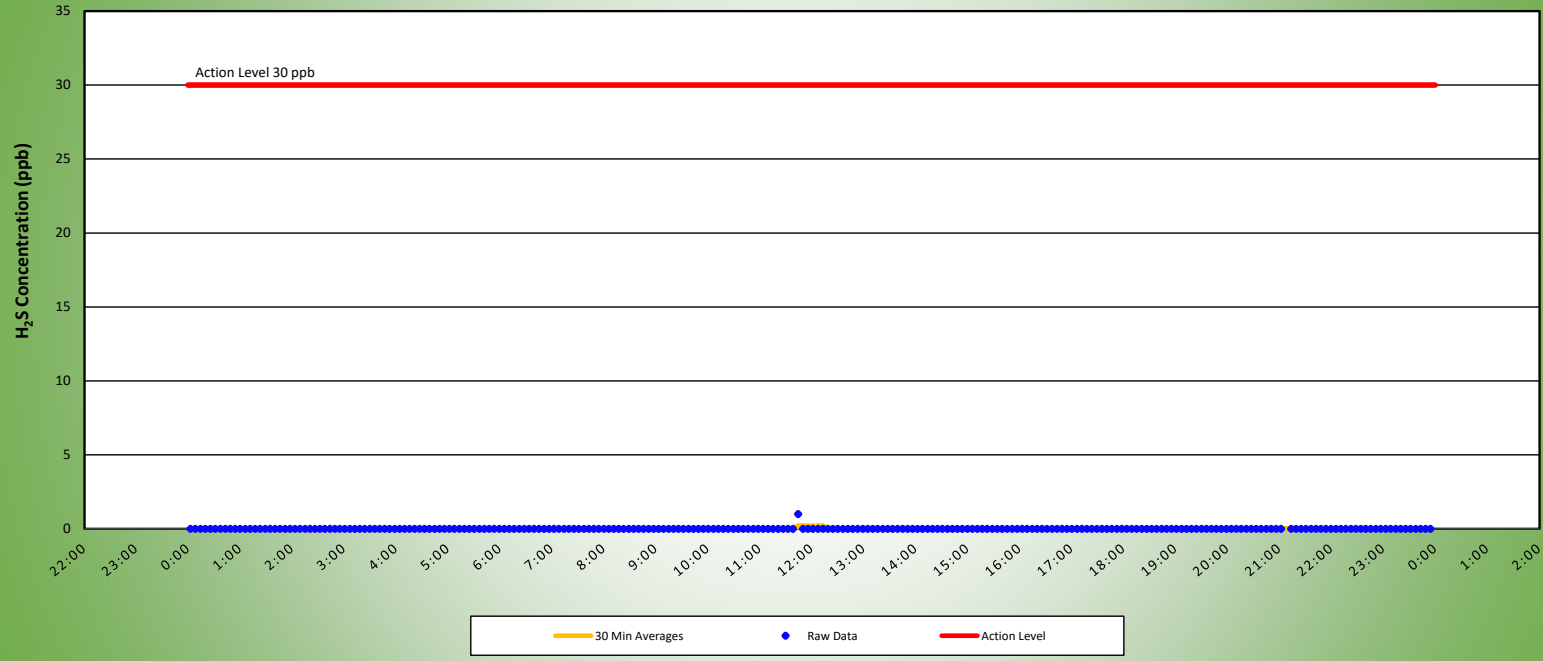


**MS6 H2S MONITORING RESULTS - 05/18/21**  
AT OR NEAR PROPERTY LINE





**MS7 H2S MONITORING RESULTS - 05/18/21**  
AT OR NEAR PROPERTY LINE



**MS8 H2S MONITORING RESULTS - 05/18/21**  
AT OR NEAR PROPERTY LINE

