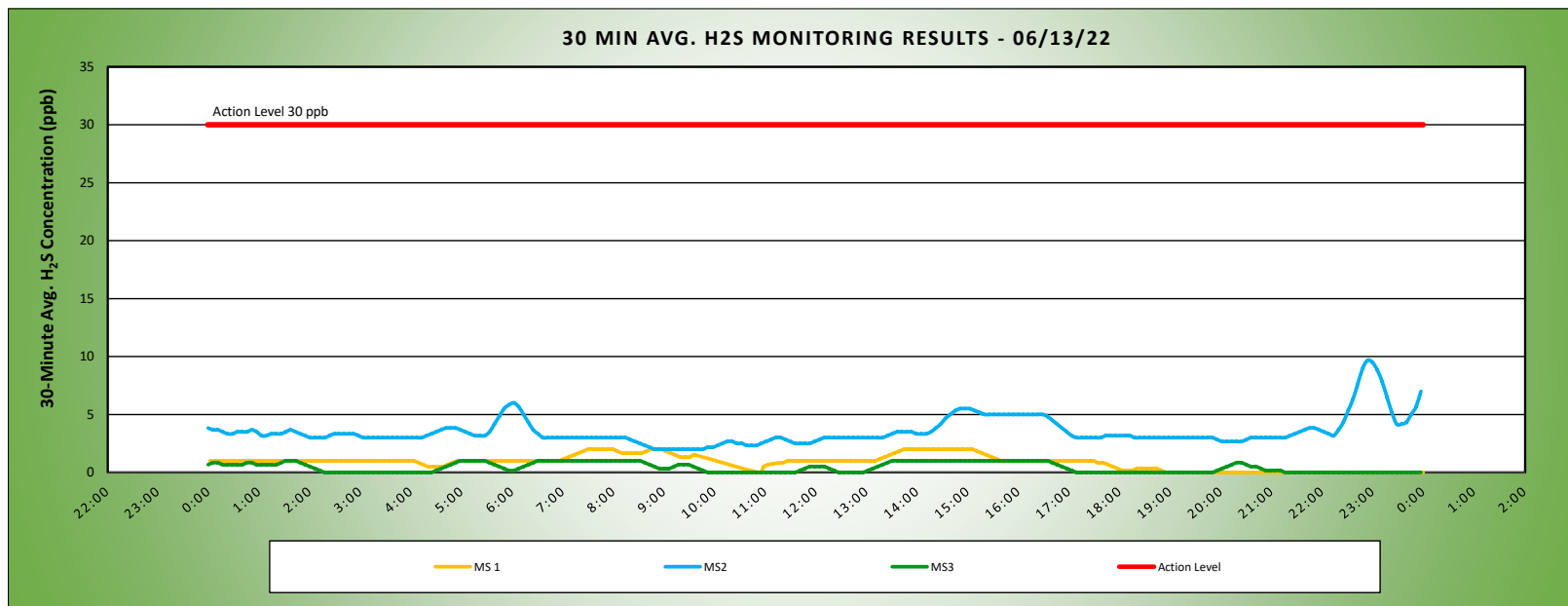


<div>Keegan Landfill Monitoring Project</div> <div></div>	<div>DAILY AIR MONITORING REPORT</div> <div>NON-PROPERTY LINE</div> <div>Keegan Landfill Monitoring Stations</div> <div>Kearny, New Jersey</div>	06/13/22	
		Field Operations	
		Page 1 of 1	Rev. No. 0
		Submitted By:	
		30 Minute Avg H <sub>2</sub> S Action Level	30 ppb

Weather Data Range from Full Weather Station		Wind Direction	SSW	Relative Humidity (%)	34.8 - 90.0	Daily Rain (in)	0.00	Landfill Perimeter Monitoring
Temp (°F)	67.6 - 88.1	Wind Speed (MPH)	0.2 - 10.1	Barometer (inHg)	29.93 - 30.02			

\*Note: Wind Direction reported in the direction that it is coming from

Station Location Area	Work	Daily Avg. 30 Min H <sub>2</sub> S Concentration (ppb)	Max 30 Min H <sub>2</sub> S Concentration (ppb)	Time of Max 30 Min H <sub>2</sub> S Reading	Corresponding Wind Direction
MS-1		0.9	2.0	7:30	SSW
MS-2		3.5	9.7	22:53	E
MS-3		0.4	1.0	1:31	SSW



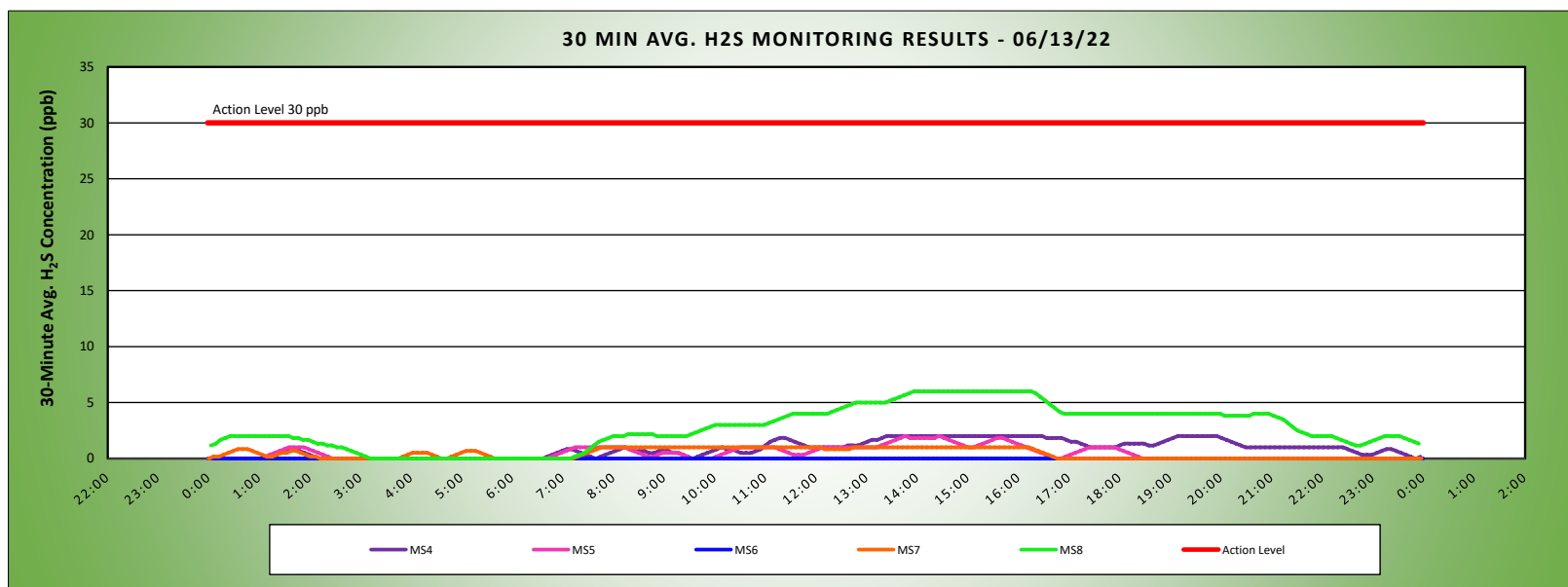
Air Monitoring Notes:

<b>Keegan Landfill Monitoring Project</b>  	<b>DAILY AIR MONITORING REPORT AT OR NEAR PROPERTY LINE Keegan Landfill Monitoring Stations Kearny, New Jersey</b>	06/13/22	
		Field Operations	
		Page 1 of 1	Rev. No. 0
		Submitted By:	
		30 Minute Avg H <sub>2</sub> S Action Level	30 ppb

Weather Data Range from Full Weather Station		Wind Direction	SSW	Relative Humidity (%)	34.8 - 90.0	Daily Rain (in)	0.00	Landfill Perimeter Monitoring
Temp (°F)	67.6 - 88.1	Wind Speed (MPH)	0.2 - 10.1	Barometer (inHg)	29.93 - 30.02			

\*Note: Wind Direction reported in the direction that it is coming from

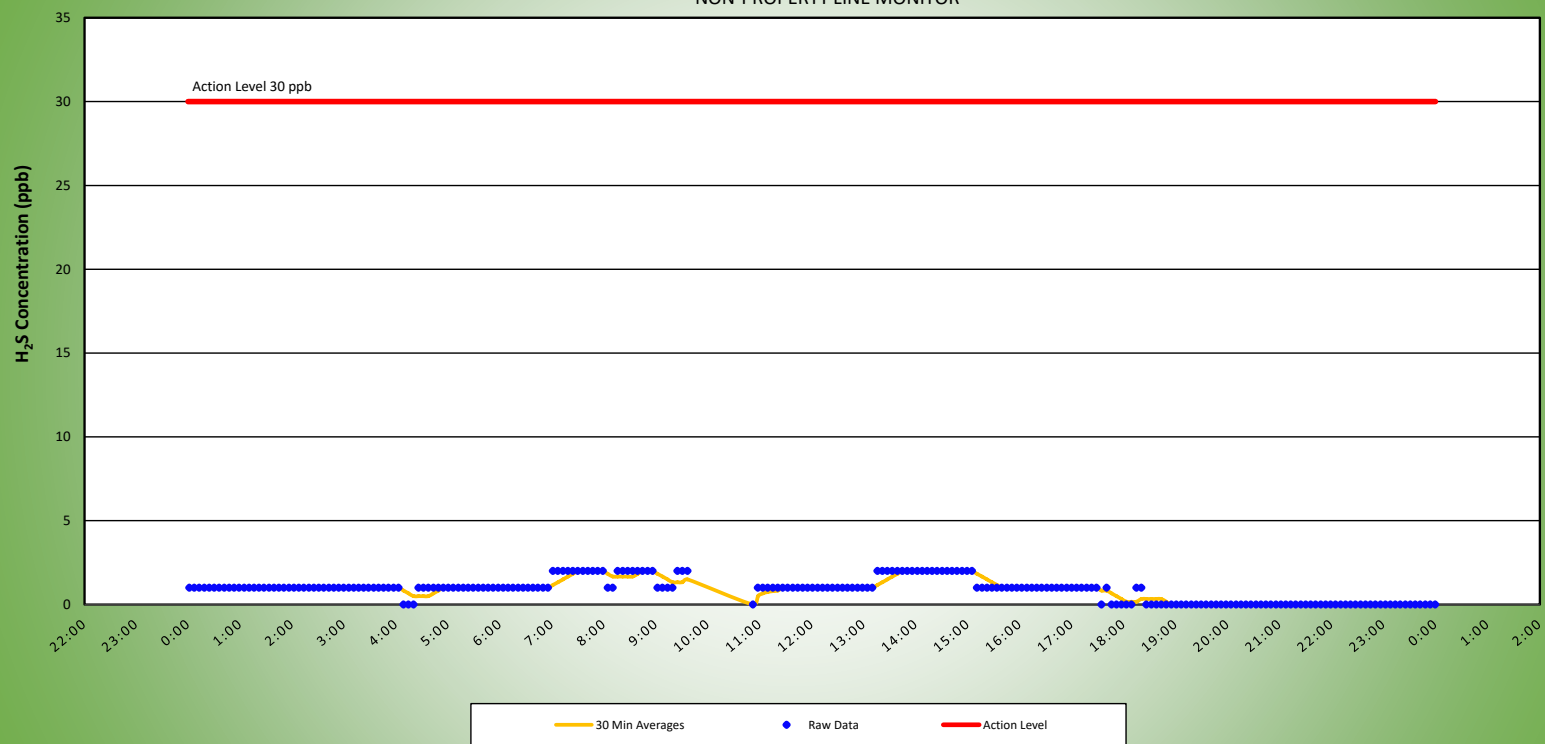
Station Location Area	Work	Daily Avg. 30 Min H <sub>2</sub> S Concentration (ppb)	Max 30 Min H <sub>2</sub> S Concentration (ppb)	Time of Max 30 Min H <sub>2</sub> S Reading	Corresponding Wind Direction
MS-4		0.9	2.0	13:23	ENE
MS-5		0.5	2.0	13:45	E
MS-6		0.0	0.0	0:04	S
MS-7		0.4	1.0	7:46	ESE
MS-8		2.7	6.0	13:56	ESE



Air Monitoring Notes:

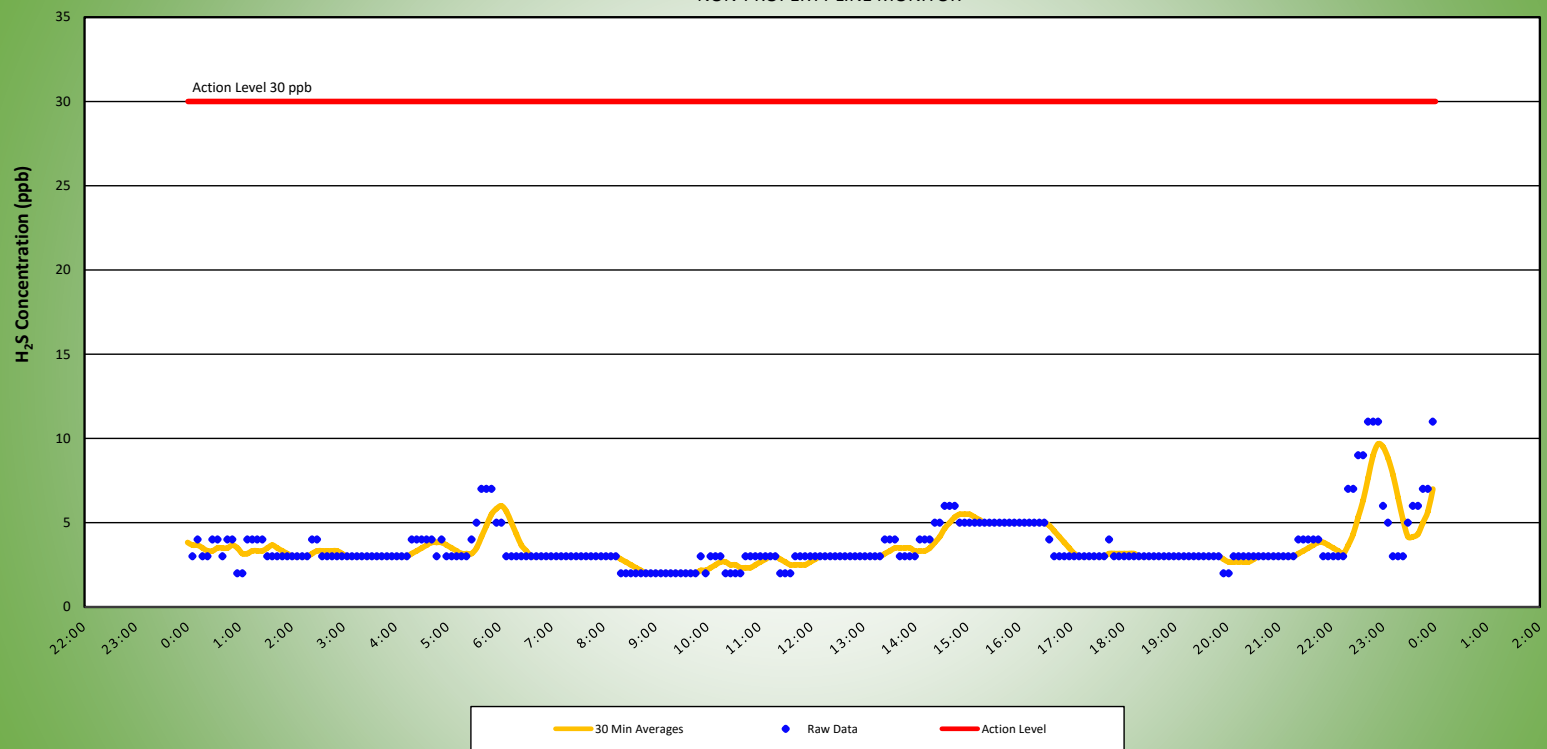
# MS1 H2S MONITORING RESULTS - 06/13/22

NON-PROPERTY LINE MONITOR



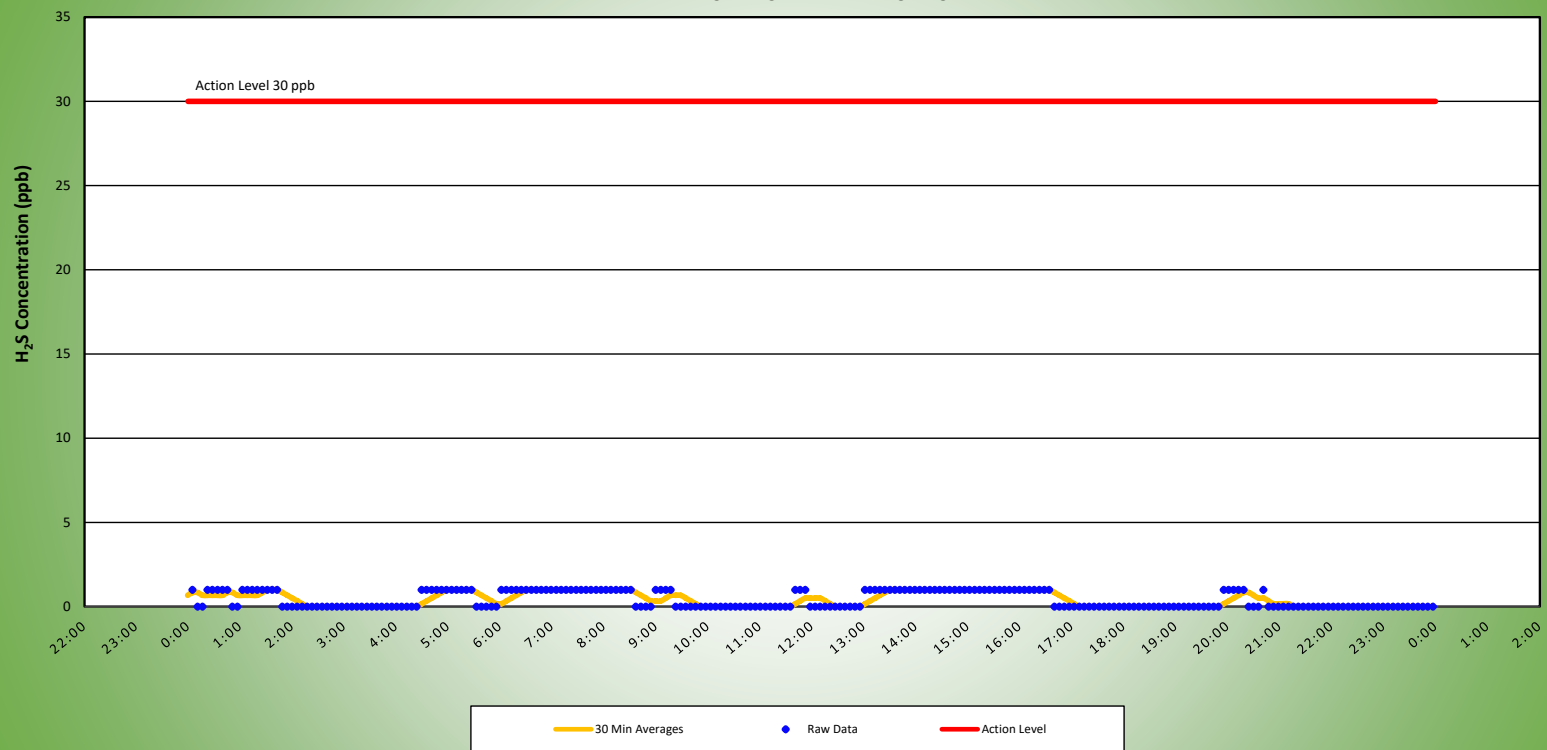
# MS2 H2S MONITORING RESULTS - 06/13/22

NON-PROPERTY LINE MONITOR



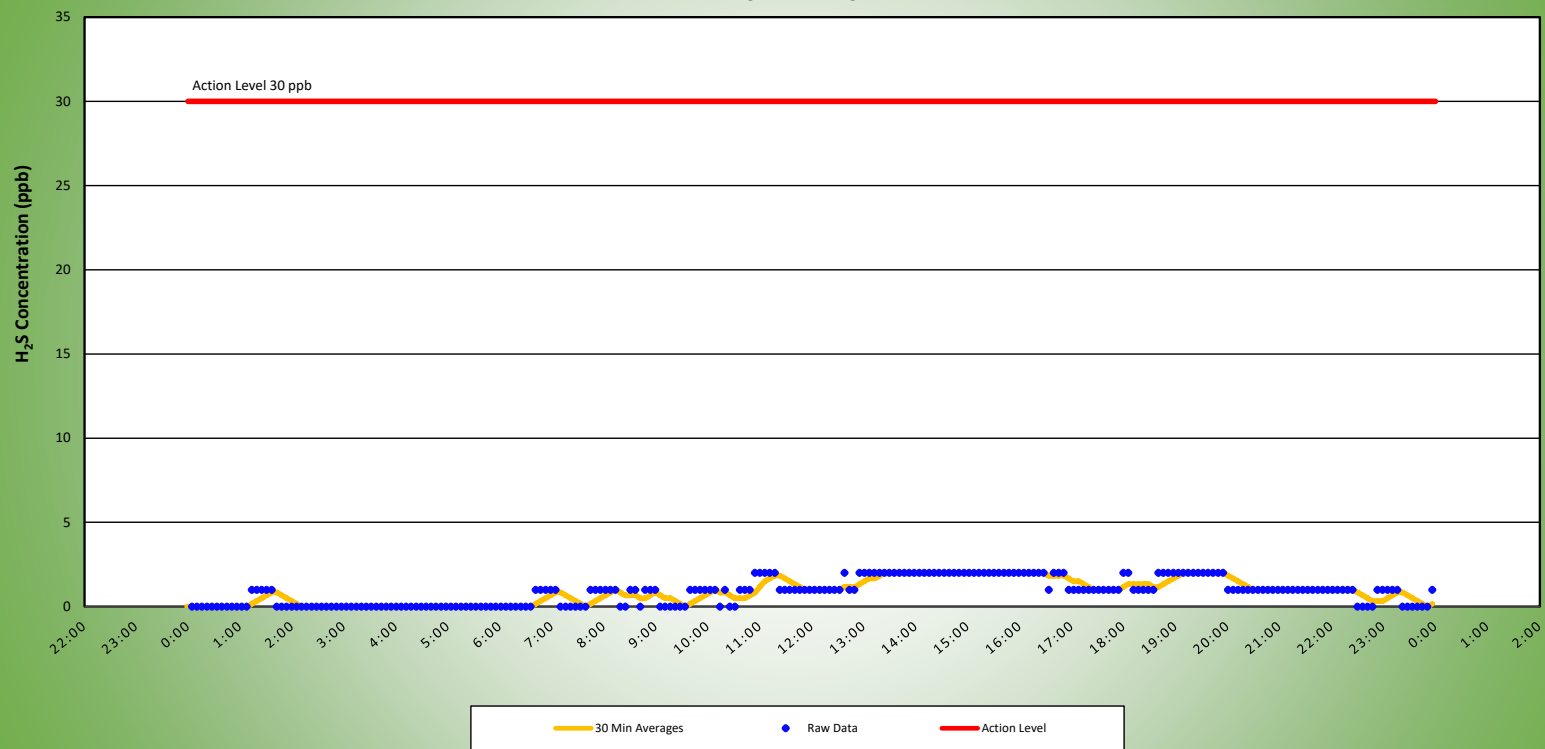
# MS3 H2S MONITORING RESULTS - 06/13/22

NON-PROPERTY LINE MONITOR



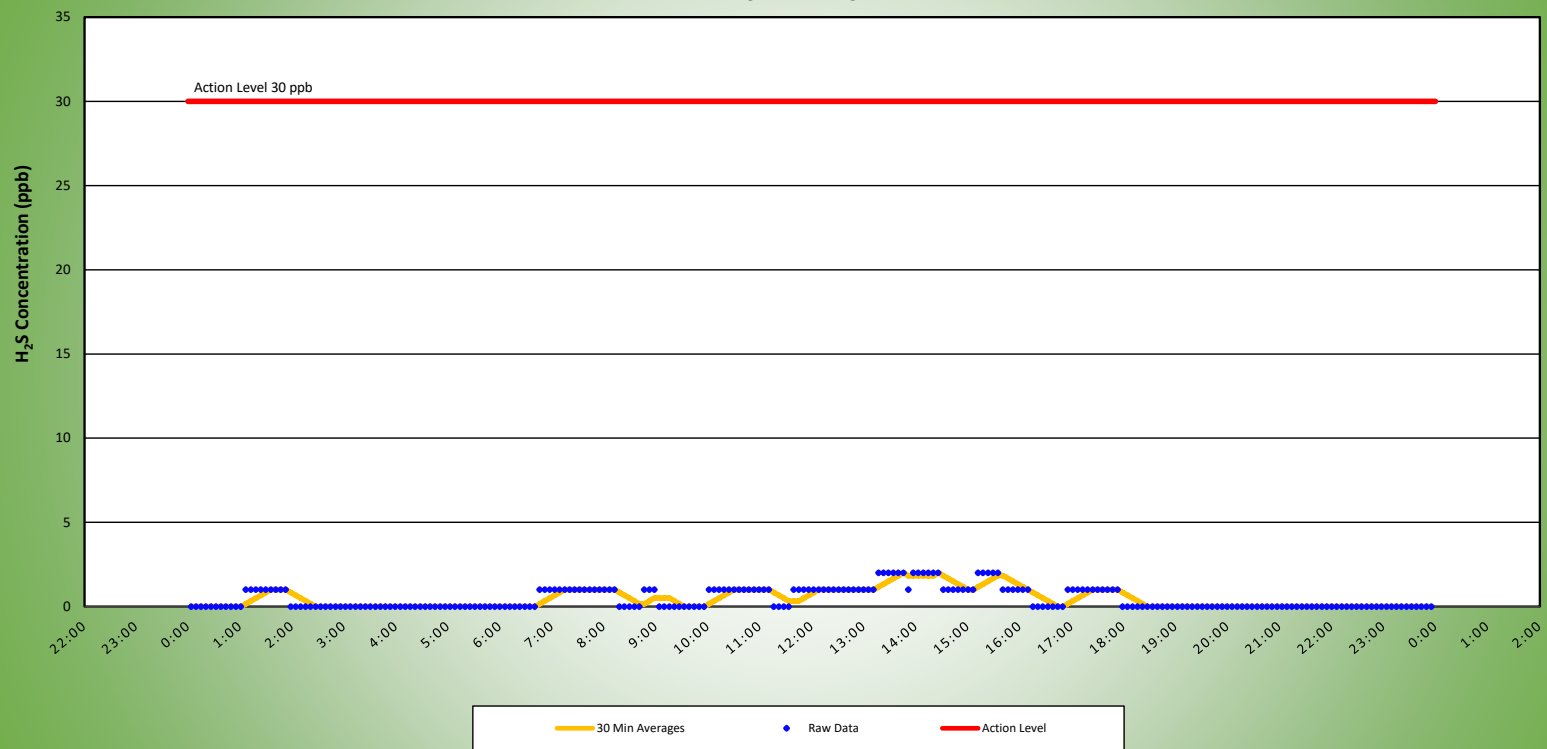
# MS4 H2S MONITORING RESULTS - 06/13/22

AT OR NEAR PROPERTY LINE



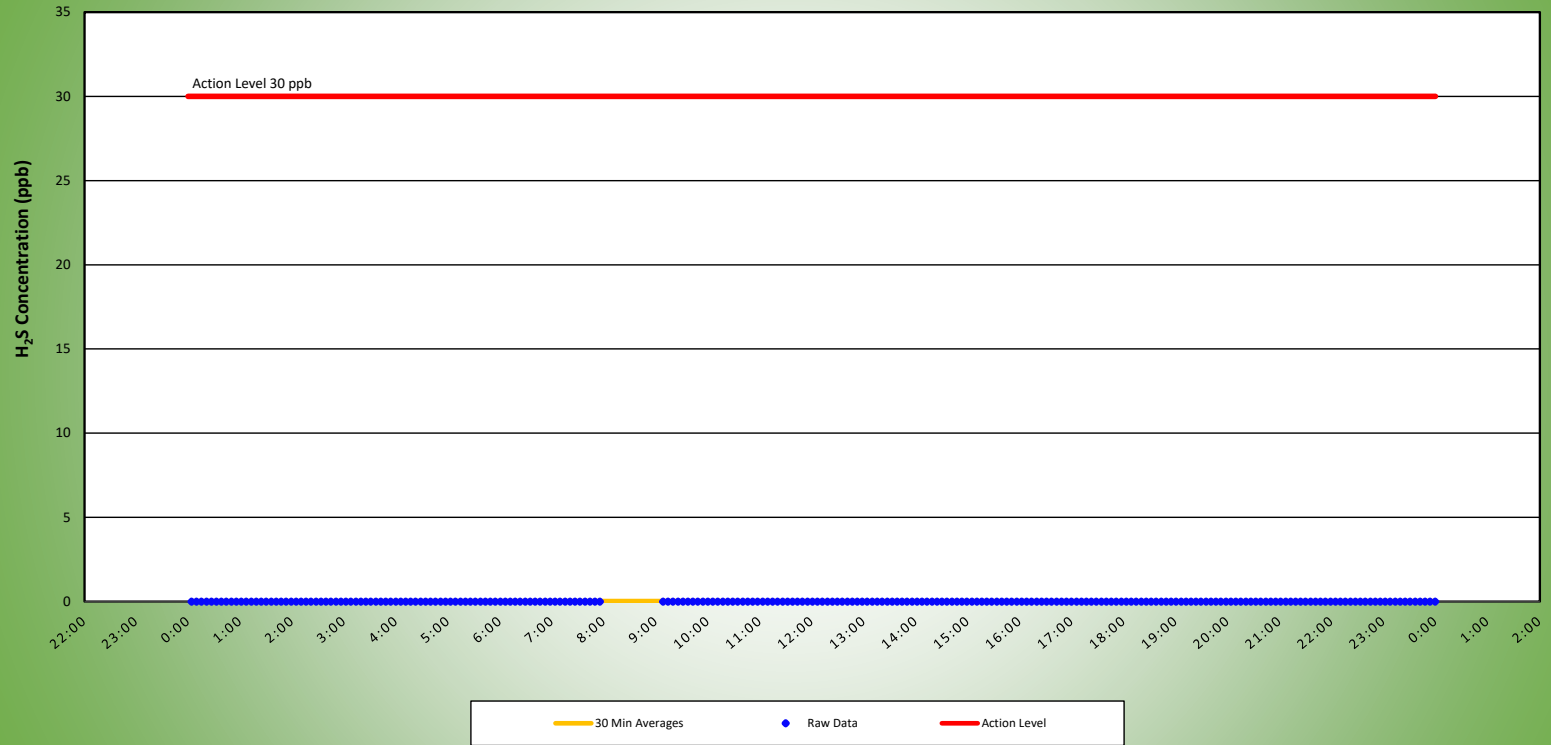
# MS5 H2S MONITORING RESULTS - 06/13/22

AT OR NEAR PROPERTY LINE



# MS6 H2S MONITORING RESULTS - 06/13/22

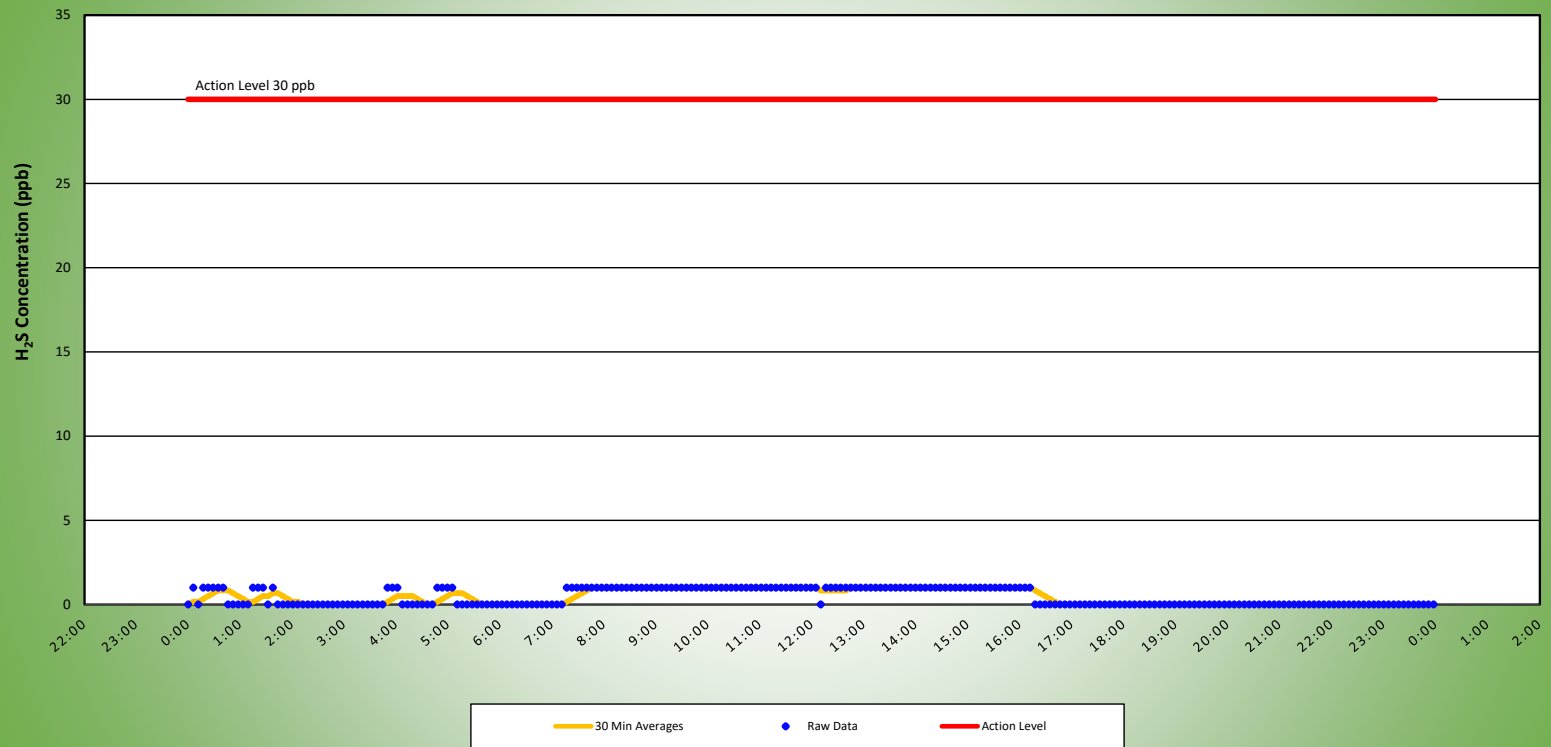
AT OR NEAR PROPERTY LINE





# MS7 H2S MONITORING RESULTS - 06/13/22

AT OR NEAR PROPERTY LINE



# MS8 H2S MONITORING RESULTS - 06/13/22

AT OR NEAR PROPERTY LINE

