
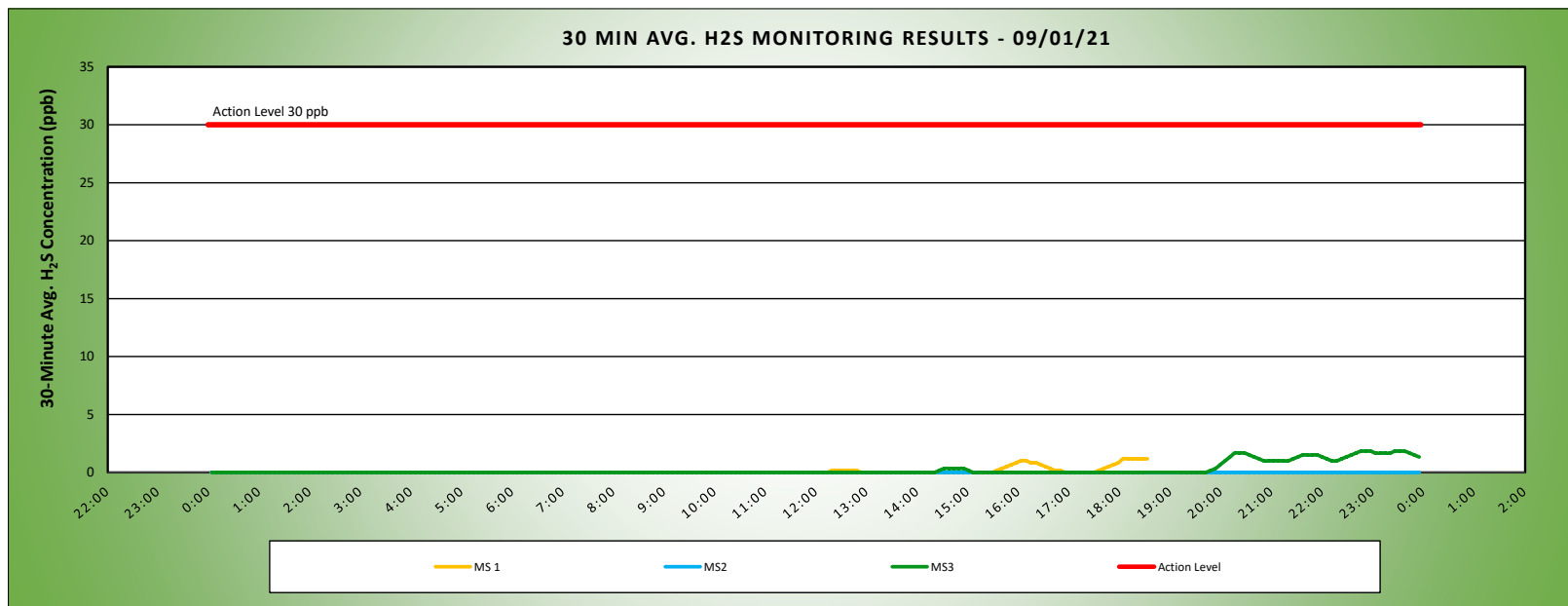


Keegan Landfill Monitoring Project 	DAILY AIR MONITORING REPORT NON-PROPERTY LINE Keegan Landfill Monitoring Stations Kearny, New Jersey				09/01/21	
					Field Operations	
					Page 1 of 1	Rev. No. 0
					Submitted By:	
				30 Minute Avg H ₂ S Action Level	30 ppb	

Weather Data Range from Full Weather Station		Wind Direction	NE	Relative Humidity (%)	61.0 - 92.6	Daily Rain (in)	11.50	Landfill Perimeter Monitoring
Temp (°F)	62.9 - 77.0	Wind Speed (MPH)	0.1 - 23.2	Barometer (inHg)	29.55 - 29.91			

*Note: Wind Direction reported in the direction that it is coming from

Station Location Area	Work	Daily Avg. 30 Min H ₂ S Concentration (ppb)	Max 30 Min H ₂ S Concentration (ppb)	Time of Max 30 Min H ₂ S Reading	Corresponding Wind Direction
MS-1		0.1	1.2	18:04	ENE
MS-2		0.0	0.0	0:03	SW
MS-3		0.3	1.8	22:45	NNE



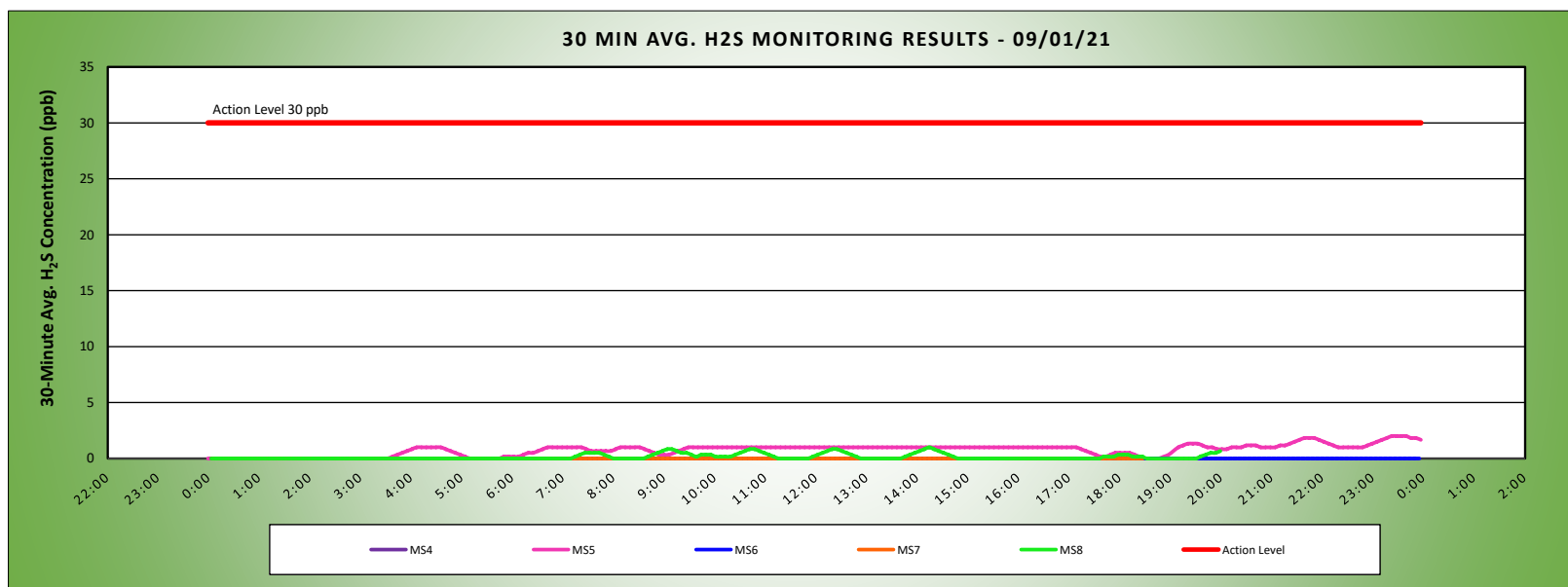
Air Monitoring Notes:

Keegan Landfill Monitoring Project 	DAILY AIR MONITORING REPORT AT OR NEAR PROPERTY LINE Keegan Landfill Monitoring Stations Kearny, New Jersey	09/01/21	
		Field Operations	
		Page 1 of 1	Rev. No. 0
		Submitted By:	
		30 Minute Avg H ₂ S Action Level	30 ppb

Weather Data Range from Full Weather Station		Wind Direction	NE	Relative Humidity (%)	61.0 - 92.6	Daily Rain (in)	11.50	Landfill Perimeter Monitoring
Temp (°F)	62.9 - 77.0	Wind Speed (MPH)	0.1 - 23.2	Barometer (inHg)	29.55 - 29.91			

*Note: Wind Direction reported in the direction that it is coming from

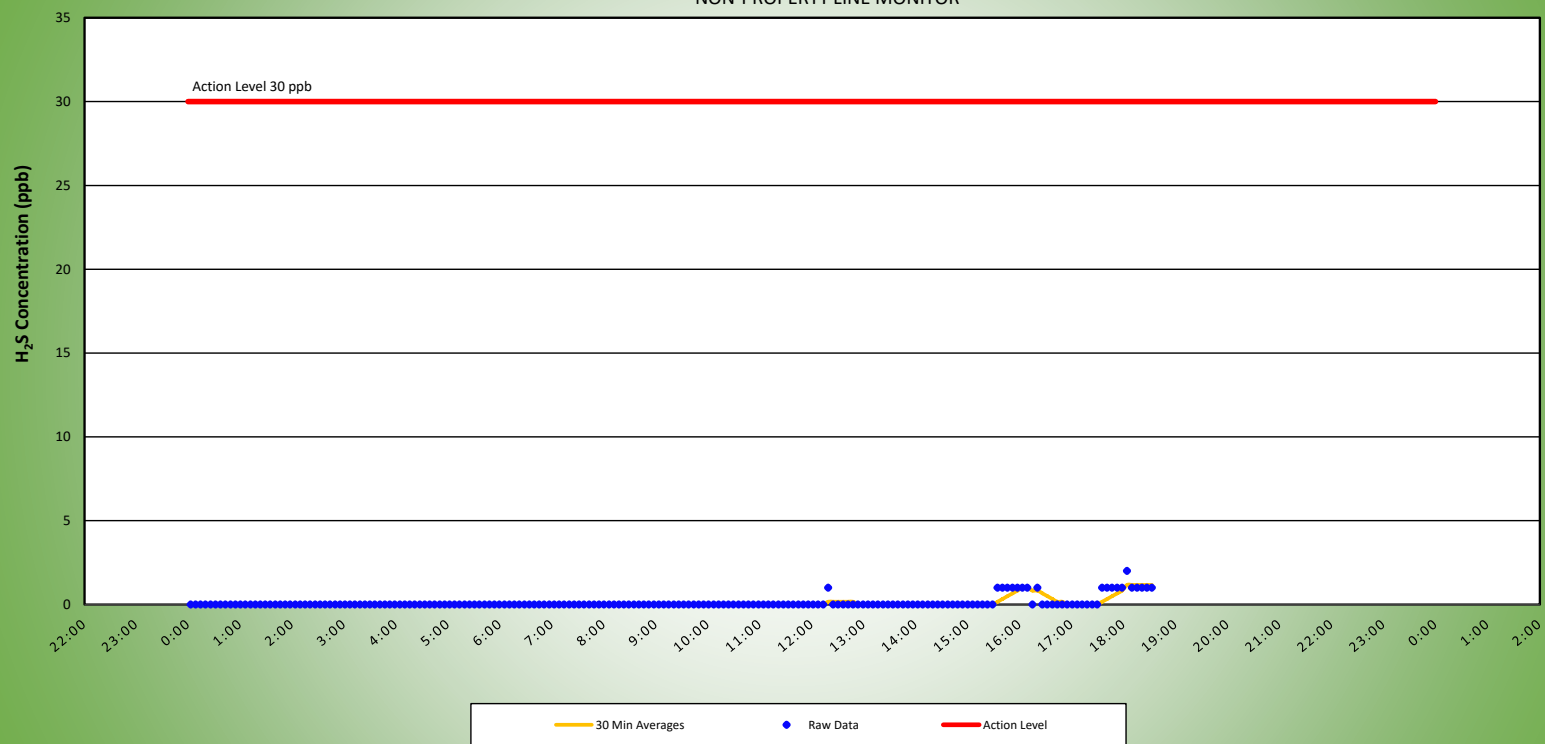
Station Location Area	Work	Daily Avg. 30 Min H ₂ S Concentration (ppb)	Max 30 Min H ₂ S Concentration (ppb)	Time of Max 30 Min H ₂ S Reading	Corresponding Wind Direction
MS-4		0.0	0.0	0:00	S
MS-5		0.8	2.0	23:22	ENE
MS-6		0.0	0.0	0:03	NNE
MS-7		0.0	0.0	0:03	ENE
MS-8		0.1	1.0	14:14	NE



Air Monitoring Notes:

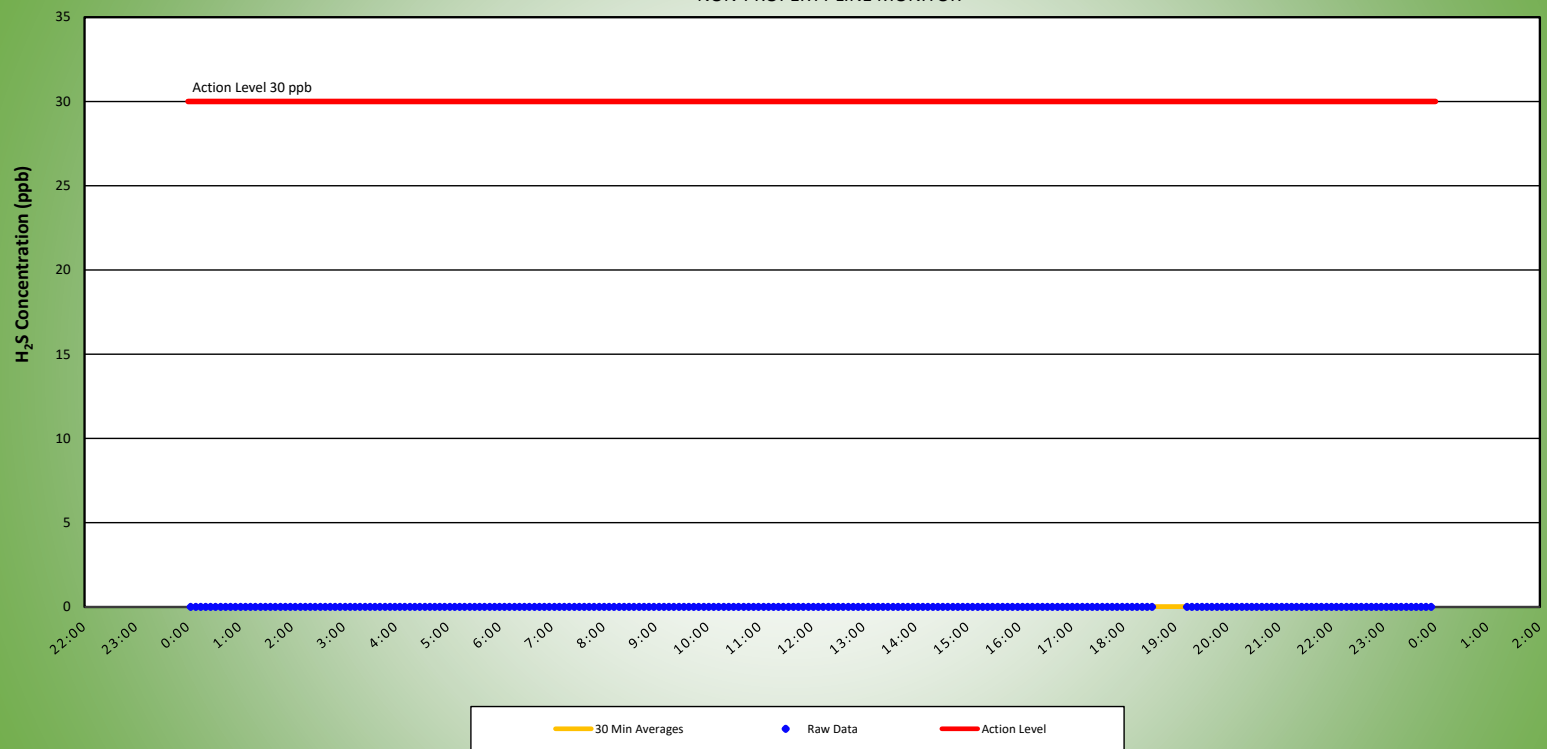
MS1 H2S MONITORING RESULTS - 09/01/21

NON-PROPERTY LINE MONITOR



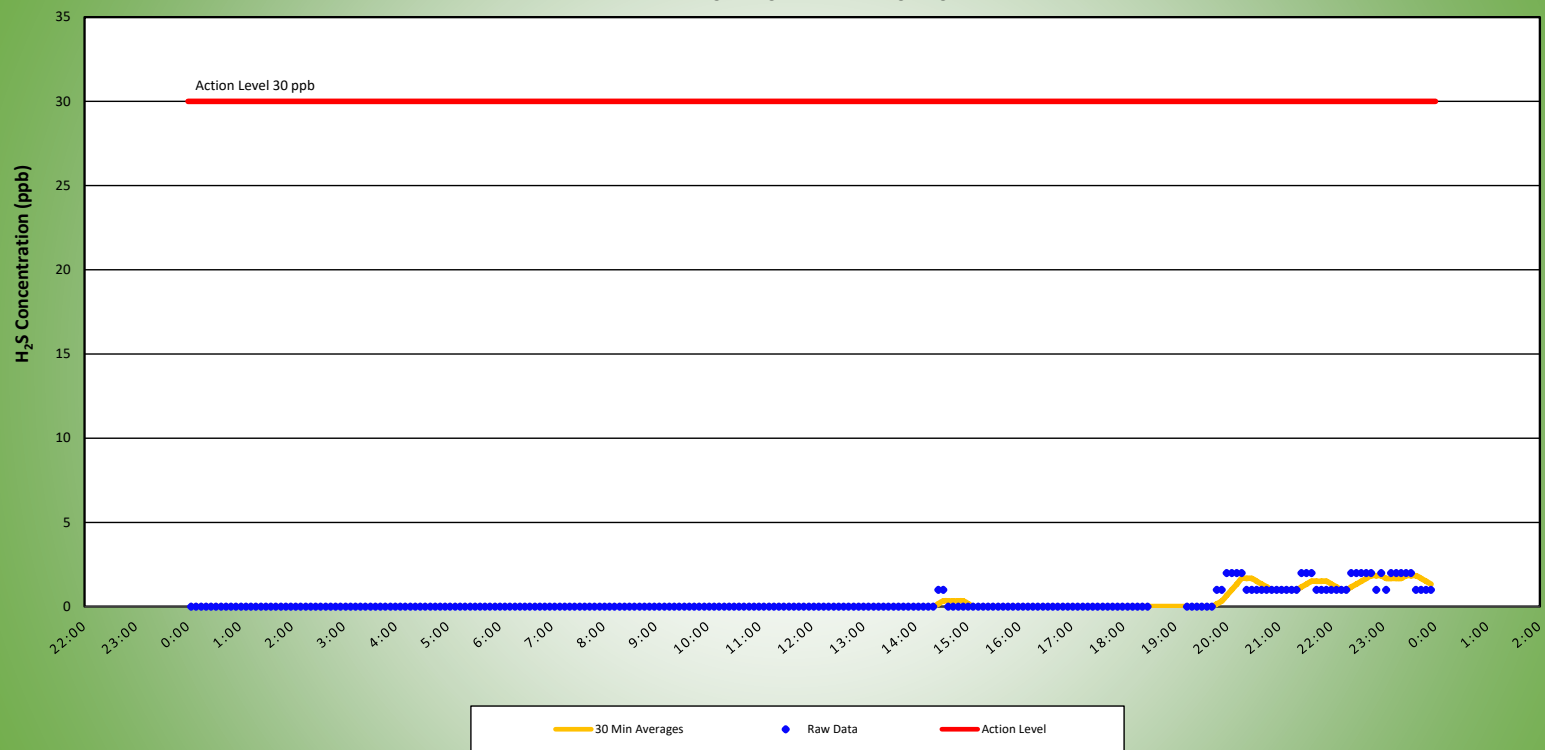
MS2 H2S MONITORING RESULTS - 09/01/21

NON-PROPERTY LINE MONITOR



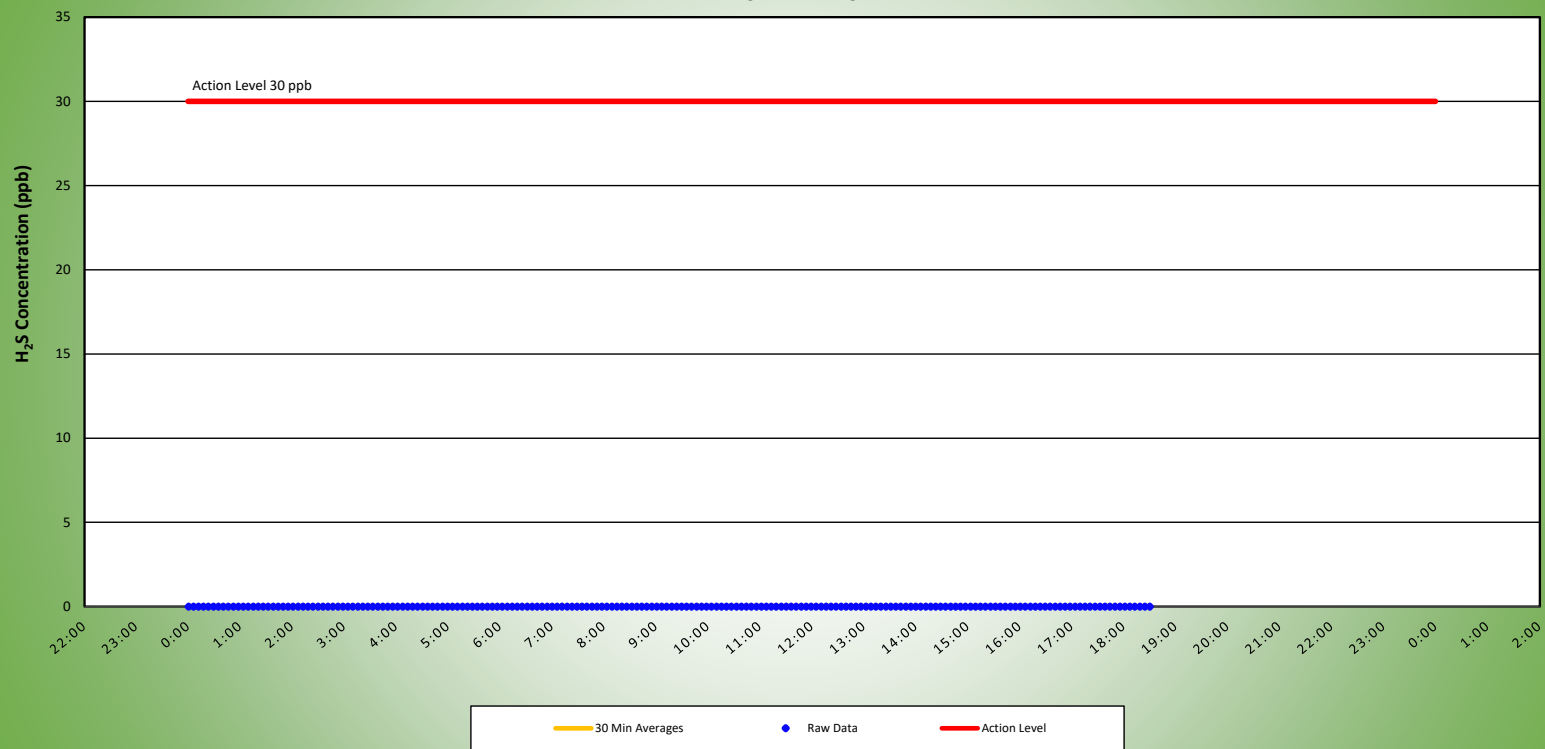
MS3 H2S MONITORING RESULTS - 09/01/21

NON-PROPERTY LINE MONITOR



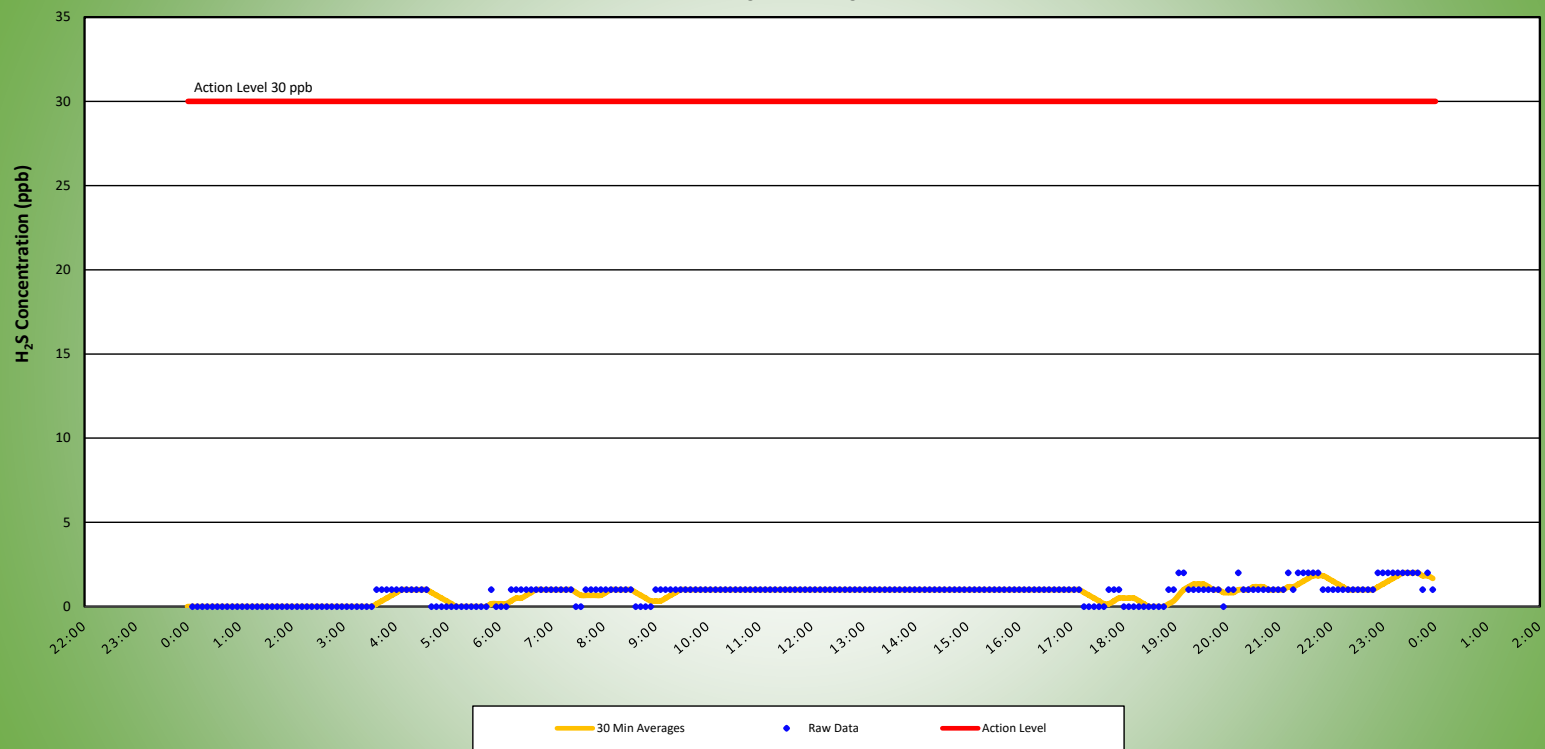
MS4 H2S MONITORING RESULTS - 09/01/21

AT OR NEAR PROPERTY LINE



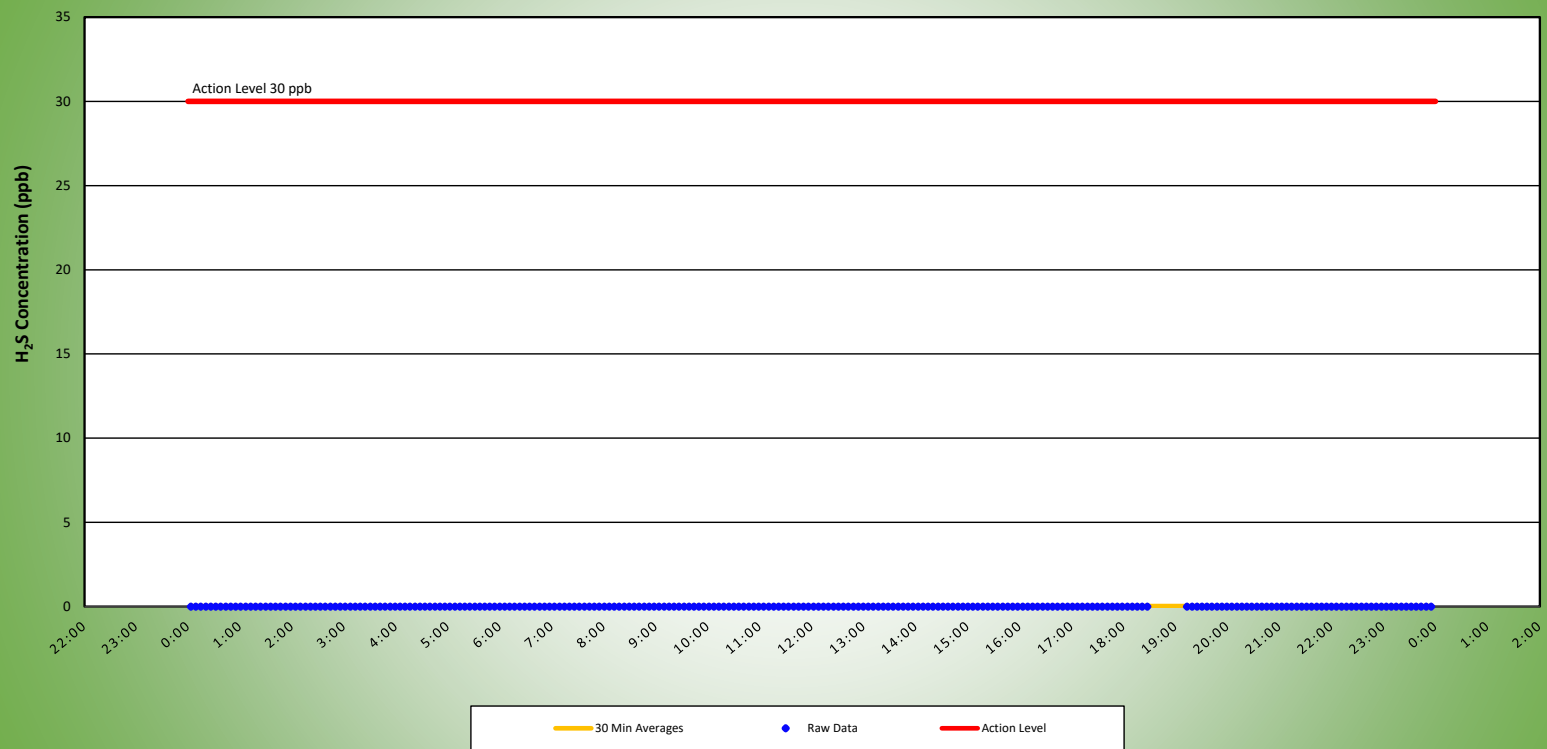
MS5 H2S MONITORING RESULTS - 09/01/21

AT OR NEAR PROPERTY LINE



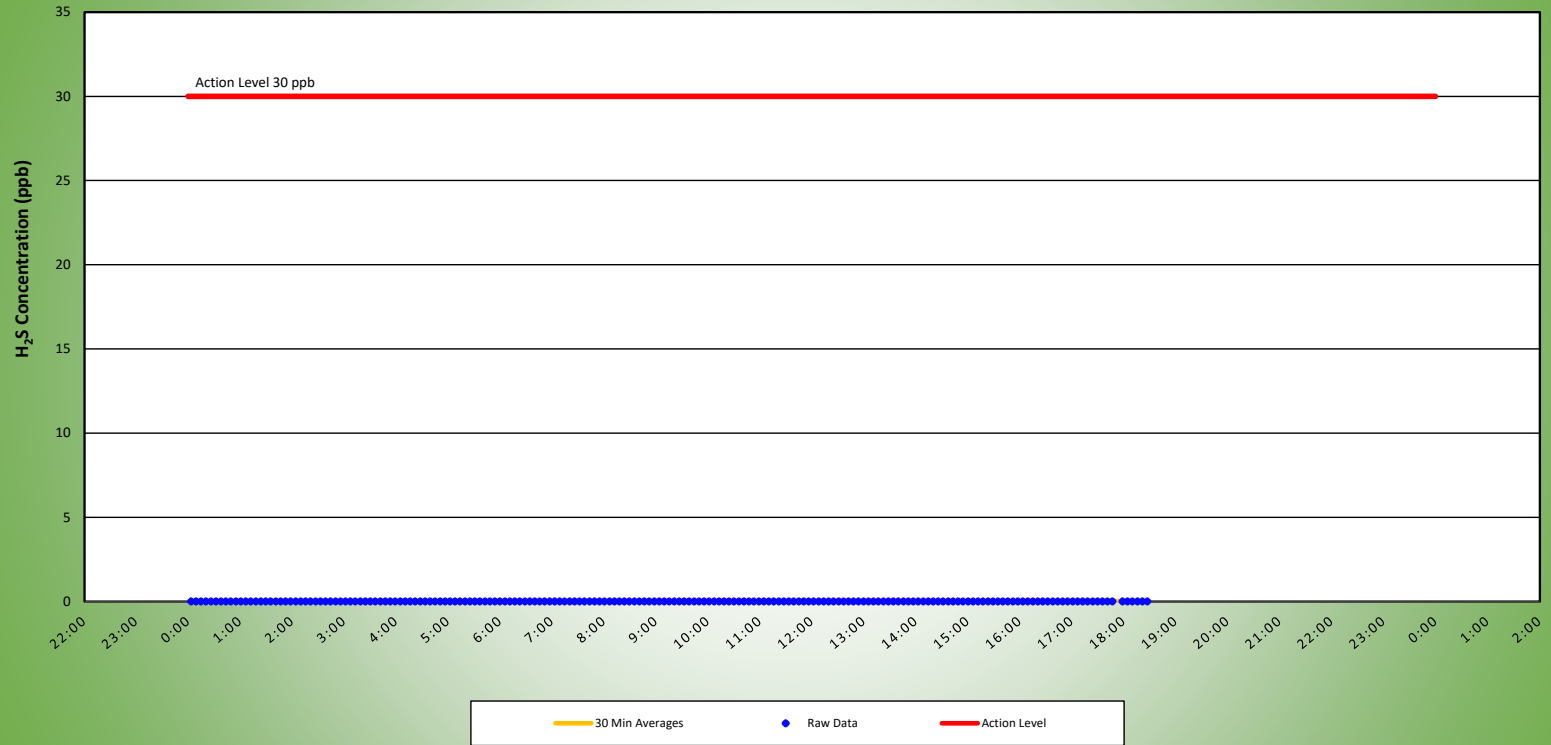
MS6 H2S MONITORING RESULTS - 09/01/21

AT OR NEAR PROPERTY LINE



MS7 H2S MONITORING RESULTS - 09/01/21

AT OR NEAR PROPERTY LINE



MS8 H2S MONITORING RESULTS - 09/01/21

AT OR NEAR PROPERTY LINE

