
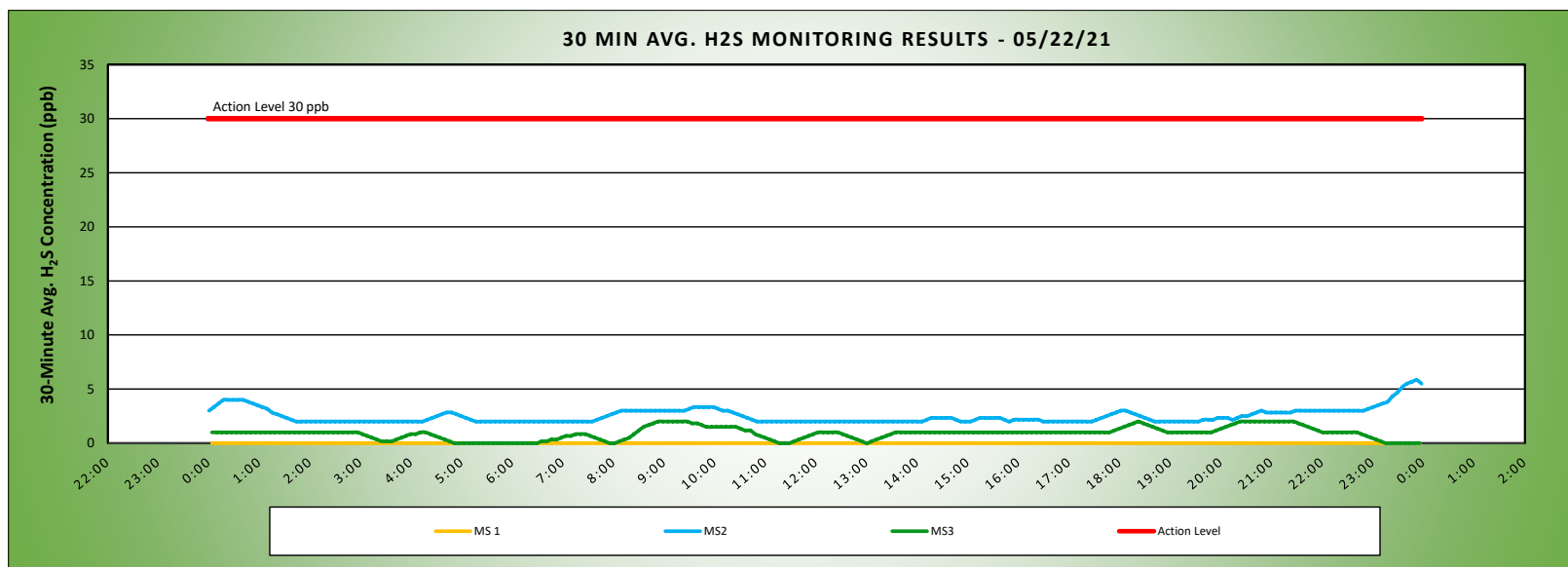


|  |   |  |  |   |                  |            |
|--|---|--|--|---|------------------|------------|
| <b>Keegan Landfill Monitoring Project</b><br> | <b>DAILY AIR MONITORING REPORT</b><br><b>NON-PROPERTY LINE</b><br><b>Keegan Landfill Monitoring Stations</b><br><b>Kearny, New Jersey</b> |  |  |   | 05/22/21         |            |
|  |   |  |  |   | Field Operations |            |
|  |   |  |  |   | Page 1 of 1      | Rev. No. 0 |
|  |   |  |  |   | Submitted By:    |            |
|  |   |  |  | 30 Minute Avg H <sub>2</sub> S Action Level | 30 ppb           |            |

|  |             |                  |           |                       |               |                 |      |                               |
|--|-------------|------------------|-----------|-----------------------|---------------|-----------------|------|-------------------------------|
| Weather Data Range from Full Weather Station |             | Wind Direction   | N         | Relative Humidity (%) | 29.5 - 75.5   | Daily Rain (in) | 0.00 | Landfill Perimeter Monitoring |
| Temp (°F)                                    | 61.3 - 89.7 | Wind Speed (MPH) | 0.1 - 9.1 | Barometer (inHg)      | 30.09 - 30.41 |                 |      |                               |

\*Note: Wind Direction reported in the direction that it is coming from

| Station Location Area | Work | Daily Avg. 30 Min H <sub>2</sub> S Concentration (ppb) | Max 30 Min H <sub>2</sub> S Concentration (ppb) | Time of Max 30 Min H <sub>2</sub> S Reading | Corresponding Wind Direction |
|-----------------------|------|--|---|---|------------------------------|
| MS-1                  |      | 0.0  | 0.0   | 0:03  | SSW                          |
| MS-2                  |      | 2.5  | 5.8   | 23:52                                       | WNW                          |
| MS-3                  |      | 0.9  | 2.0   | 8:52  | ENE                          |



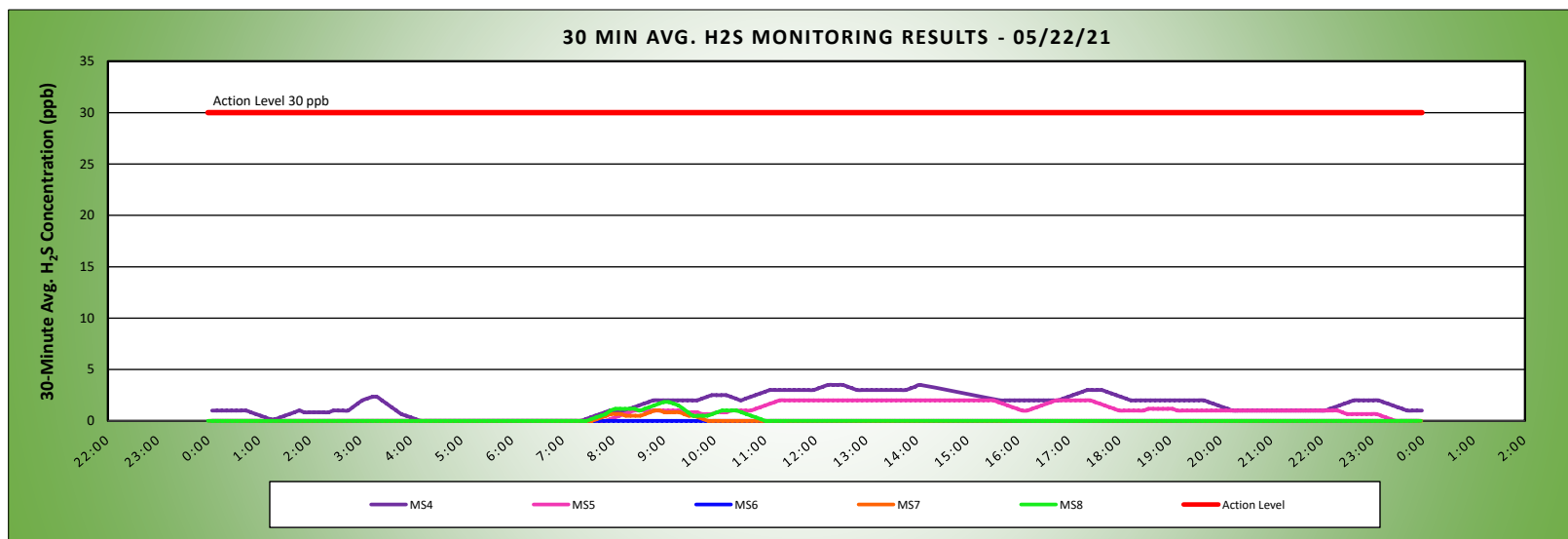
Air Monitoring Notes:

|   |  |   |        |
|---|--|---|--------|
| Keegan Landfill Monitoring Project  | <div>DAILY AIR MONITORING REPORT<br/>AT OR NEAR PROPERTY LINE<br/>Keegan Landfill Monitoring Stations<br/>Kearny, New Jersey</div> | 05/22/21                                    |        |
|   |  | Field Operations                            |        |
| Page 1 of 1   |  | Rev. No. 0                                  |        |
| Submitted By:   |  |   |        |
|  |  | 30 Minute Avg H <sub>2</sub> S Action Level | 30 ppb |

|  |             |                  |           |                       |               |                 |      |                               |
|--|-------------|------------------|-----------|-----------------------|---------------|-----------------|------|-------------------------------|
| Weather Data Range from Full Weather Station |             | Wind Direction   | N         | Relative Humidity (%) | 29.5 - 75.5   | Daily Rain (in) | 0.00 | Landfill Perimeter Monitoring |
| Temp (°F)                                    | 61.3 - 89.7 | Wind Speed (MPH) | 0.1 - 9.1 | Barometer (inHg)      | 30.09 - 30.41 |                 |      |                               |

\*Note: Wind Direction reported in the direction that it is coming from

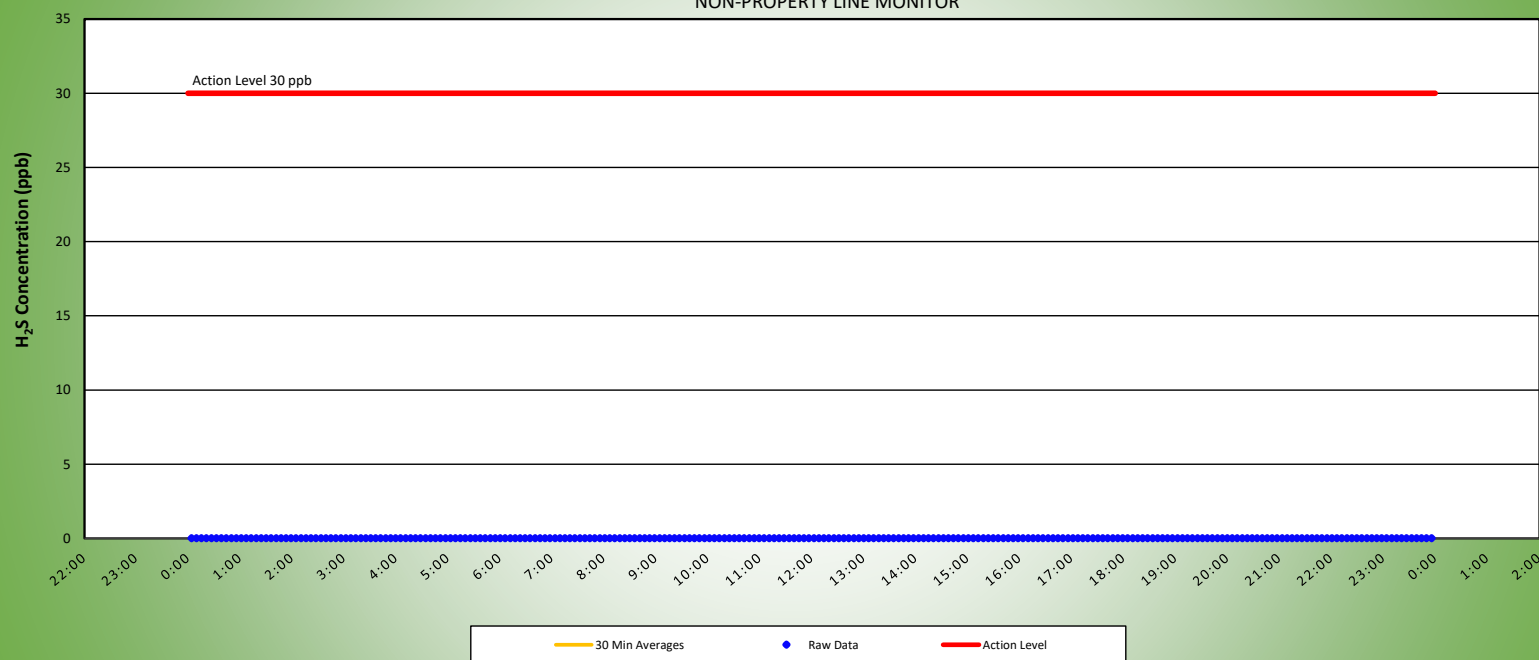
| Station Location Area | Work | Daily Avg. 30 Min H <sub>2</sub> S Concentration (ppb) | Max 30 Min H <sub>2</sub> S Concentration (ppb) | Time of Max 30 Min H <sub>2</sub> S Reading | Corresponding Wind Direction |
|-----------------------|------|--|---|---|------------------------------|
| MS-4                  |      | 1.5  | 3.5   | 12:14                                       | NW                           |
| MS-5                  |      | 0.9  | 2.0   | 11:17                                       | N                            |
| MS-6                  |      | 0.0  | 0.0   | 0:02  | ESE                          |
| MS-7                  |      | 0.1  | 1.0   | 8:49  | NW                           |
| MS-8                  |      | 0.2  | 1.8   | 8:59  | E                            |



Air Monitoring Notes:

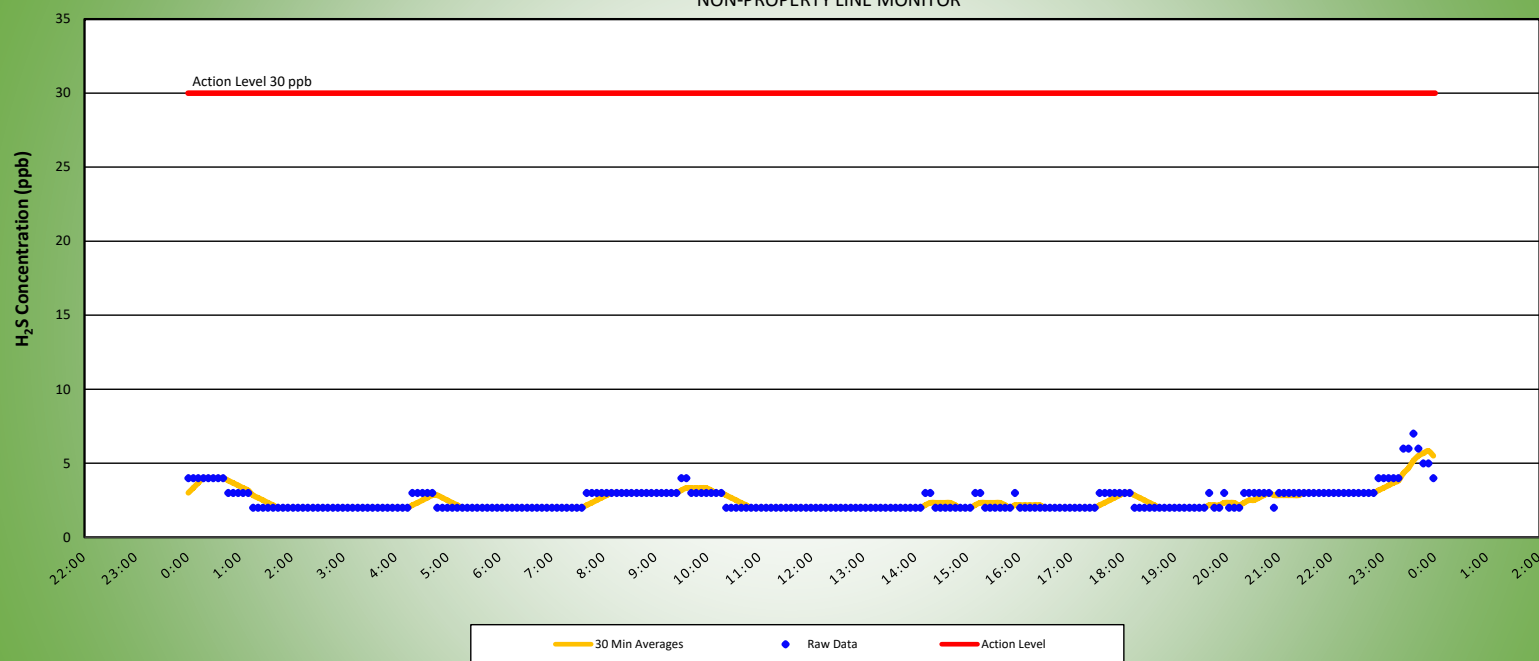
# MS1 H2S MONITORING RESULTS - 05/22/21

NON-PROPERTY LINE MONITOR



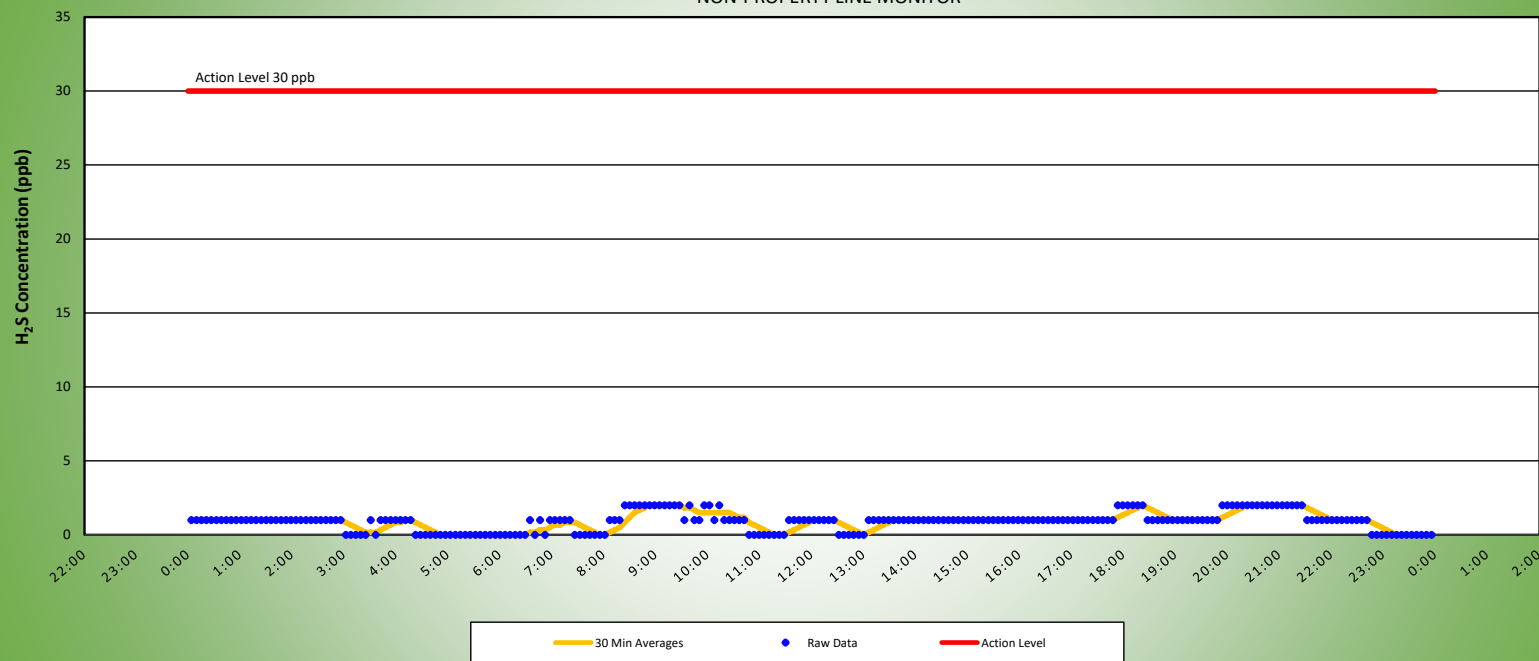
# MS2 H2S MONITORING RESULTS - 05/22/21

NON-PROPERTY LINE MONITOR



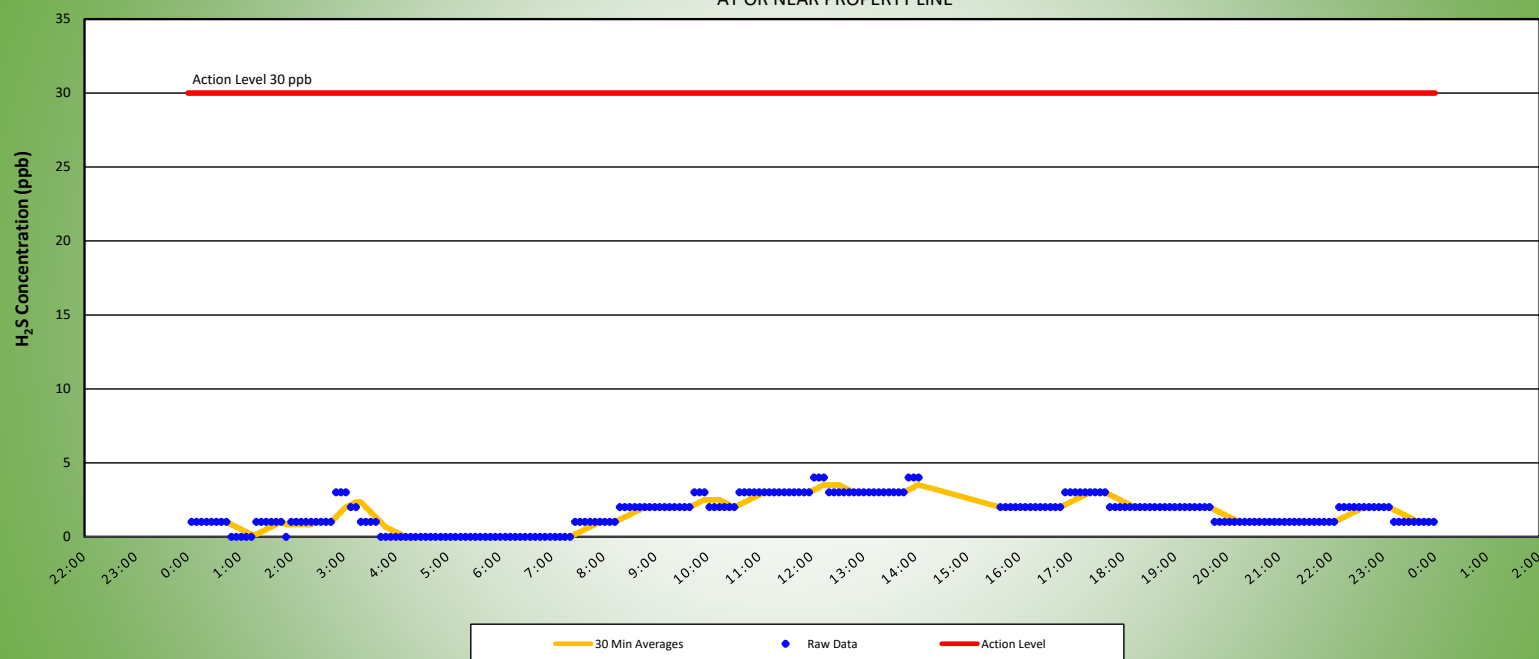
# MS3 H2S MONITORING RESULTS - 05/22/21

NON-PROPERTY LINE MONITOR



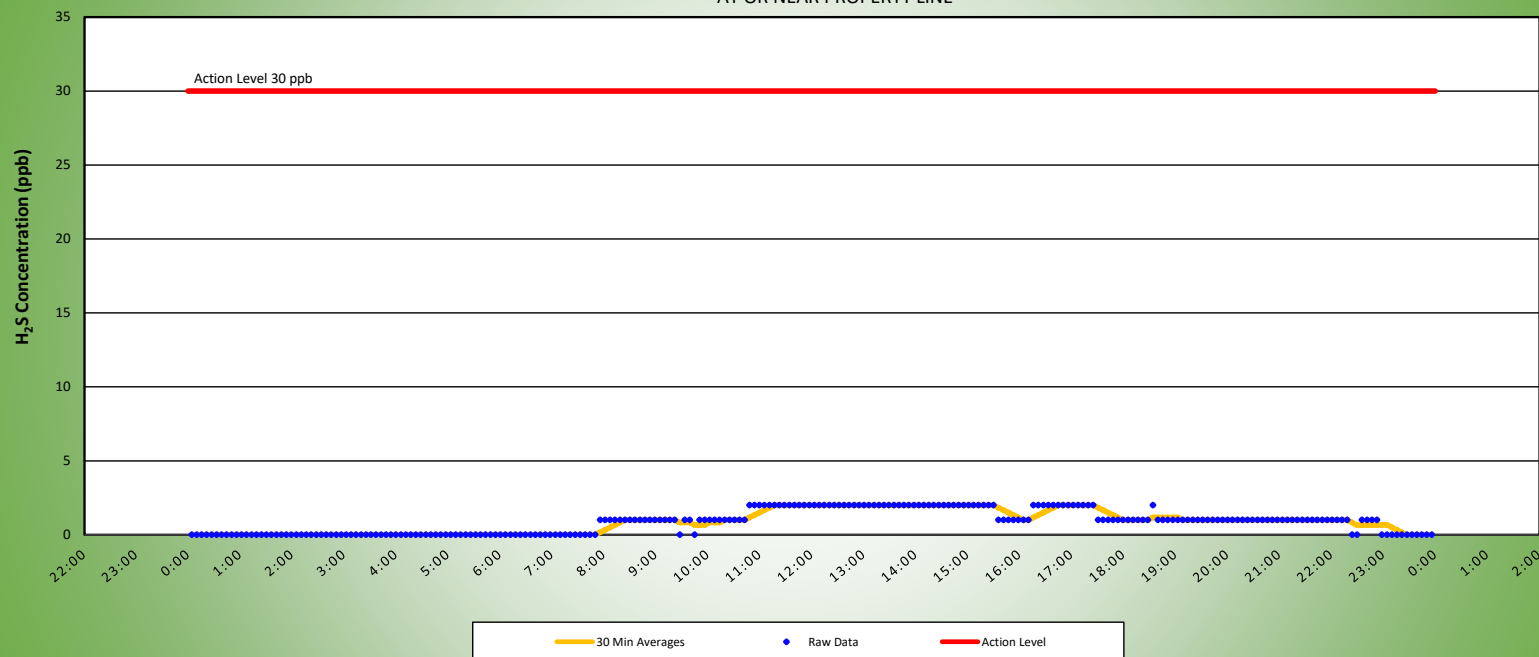
# MS4 H2S MONITORING RESULTS - 05/22/21

AT OR NEAR PROPERTY LINE



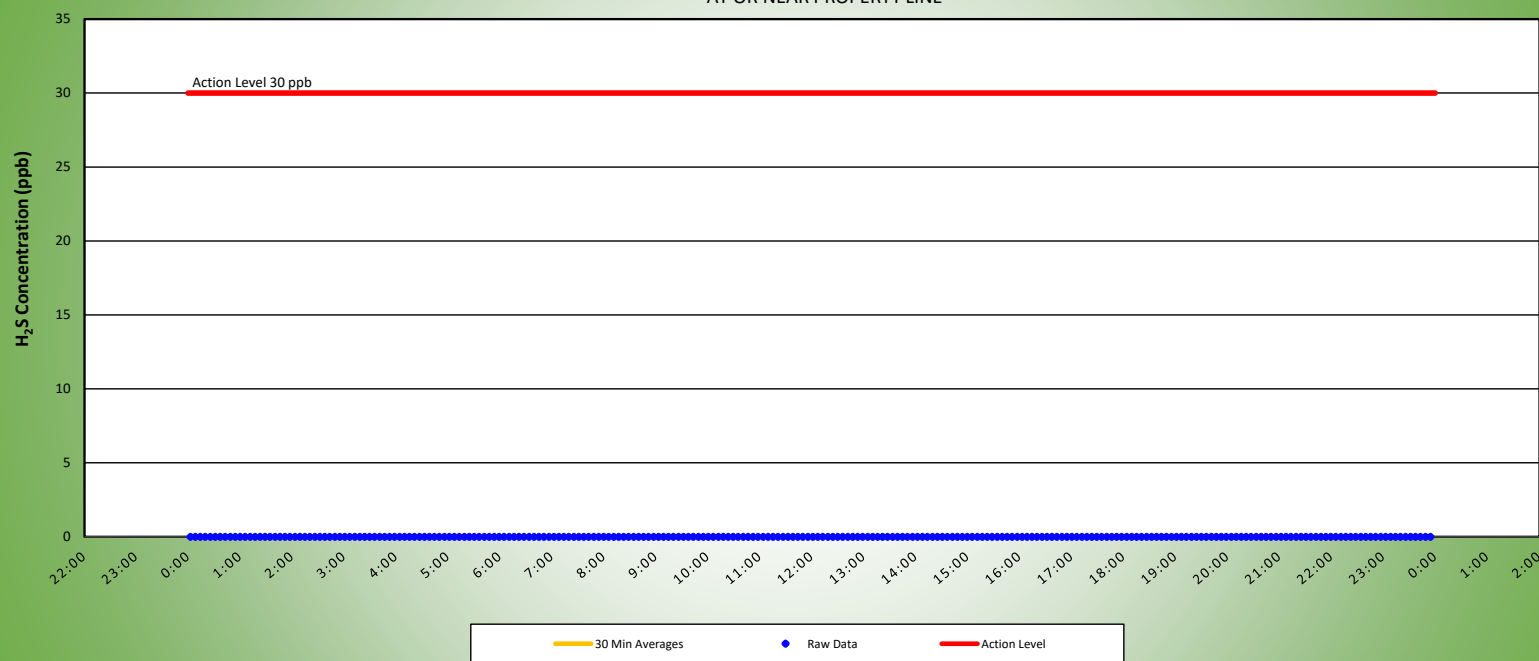
# MS5 H2S MONITORING RESULTS - 05/22/21

AT OR NEAR PROPERTY LINE



# MS6 H2S MONITORING RESULTS - 05/22/21

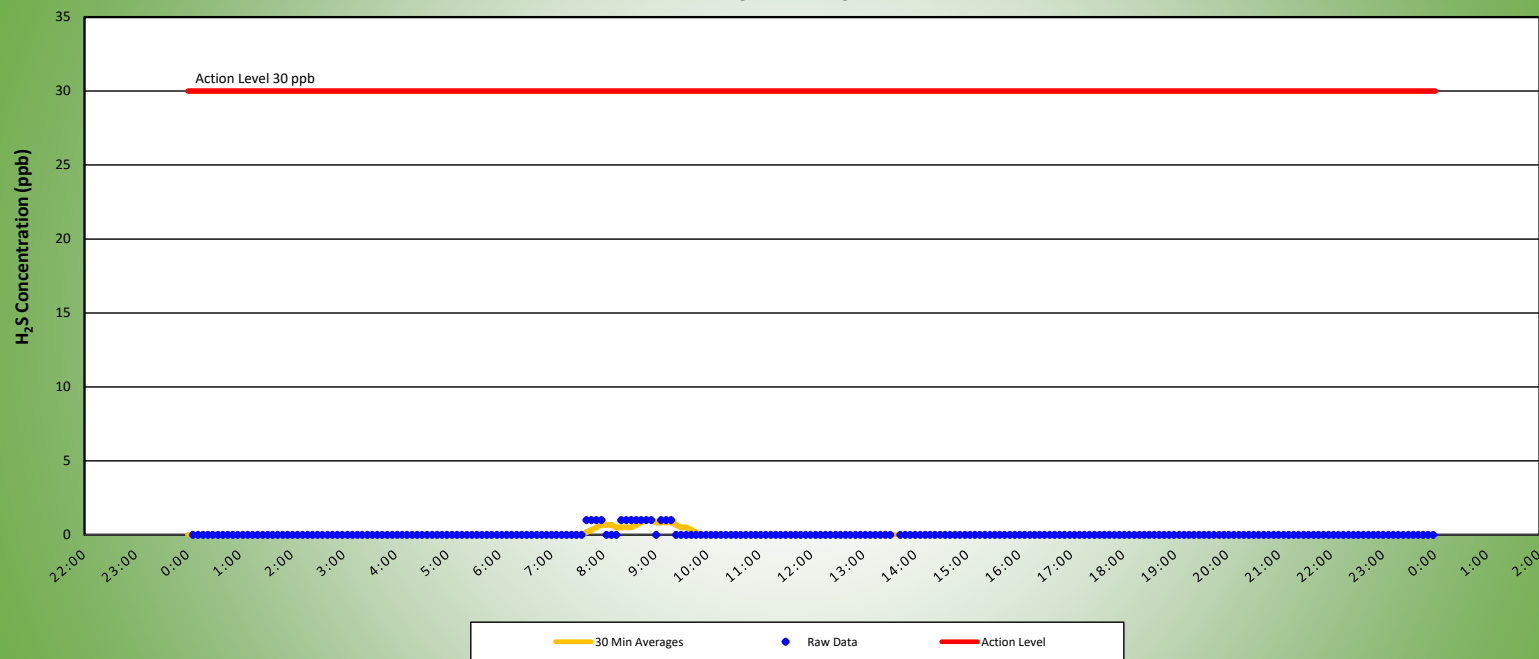
AT OR NEAR PROPERTY LINE





# MS7 H2S MONITORING RESULTS - 05/22/21

AT OR NEAR PROPERTY LINE



# MS8 H2S MONITORING RESULTS - 05/22/21

AT OR NEAR PROPERTY LINE

