
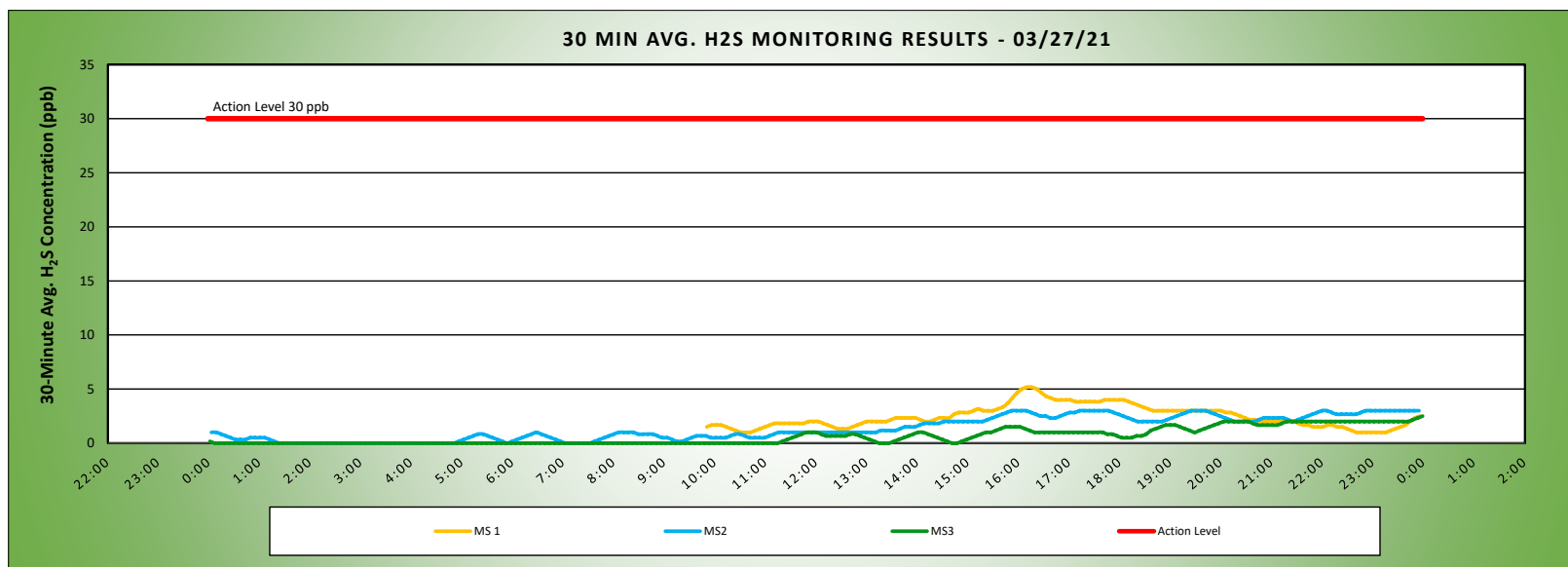


Keegan Landfill Monitoring Project 	DAILY AIR MONITORING REPORT NON-PROPERTY LINE Keegan Landfill Monitoring Stations Kearny, New Jersey				03/27/21	
					Field Operations	
					Page 1 of 1	Rev. No. 0
					Submitted By:	
				30 Minute Avg H ₂ S Action Level	30 ppb	

Weather Data Range from Full Weather Station		Wind Direction	NW	Relative Humidity (%)	35.4 - 68.6	Daily Rain (in)	0.00	Landfill Perimeter Monitoring
Temp (°F)	49.8 - 68.3	Wind Speed (MPH)	0.2 - 12.3	Barometer (inHg)	30.07 - 30.25			

*Note: Wind Direction reported in the direction that it is coming from

Station Location Area	Work	Daily Avg. 30 Min H ₂ S Concentration (ppb)	Max 30 Min H ₂ S Concentration (ppb)	Time of Max 30 Min H ₂ S Reading	Corresponding Wind Direction
MS-1		2.5	5.2	16:09	NW
MS-2		1.3	3.0	15:51	SSE
MS-3		0.6	2.5	23:59	SE



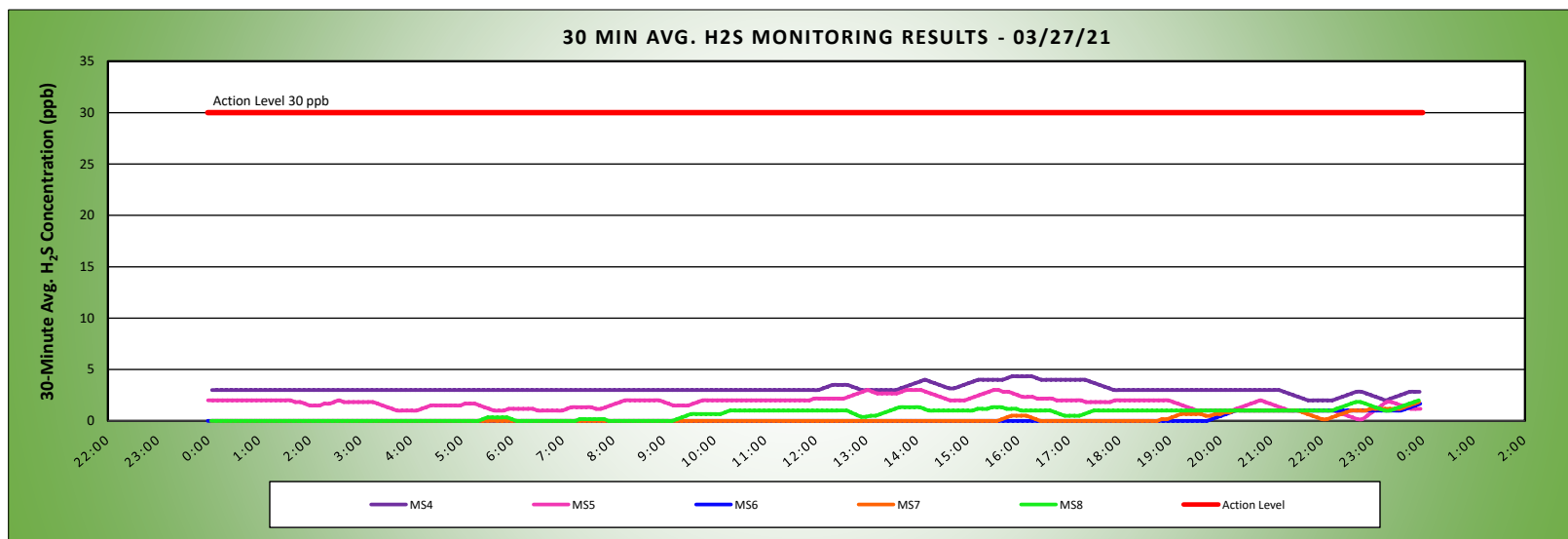
Air Monitoring Notes:

Keegan Landfill Monitoring Project 	DAILY AIR MONITORING REPORT AT OR NEAR PROPERTY LINE Keegan Landfill Monitoring Stations Kearny, New Jersey			03/27/21	
				Field Operations	
				Page 1 of 1 Submitted By:	Rev. No. 0
				30 Minute Avg H ₂ S Action Level	30 ppb

Weather Data Range from Full Weather Station		Wind Direction	NW	Relative Humidity (%)	35.4 - 68.6	Daily Rain (in)	0.00	Landfill Perimeter Monitoring
Temp (°F)	49.8 - 68.3	Wind Speed (MPH)	0.2 - 12.3	Barometer (inHg)	30.07 - 30.25			

*Note: Wind Direction reported in the direction that it is coming from

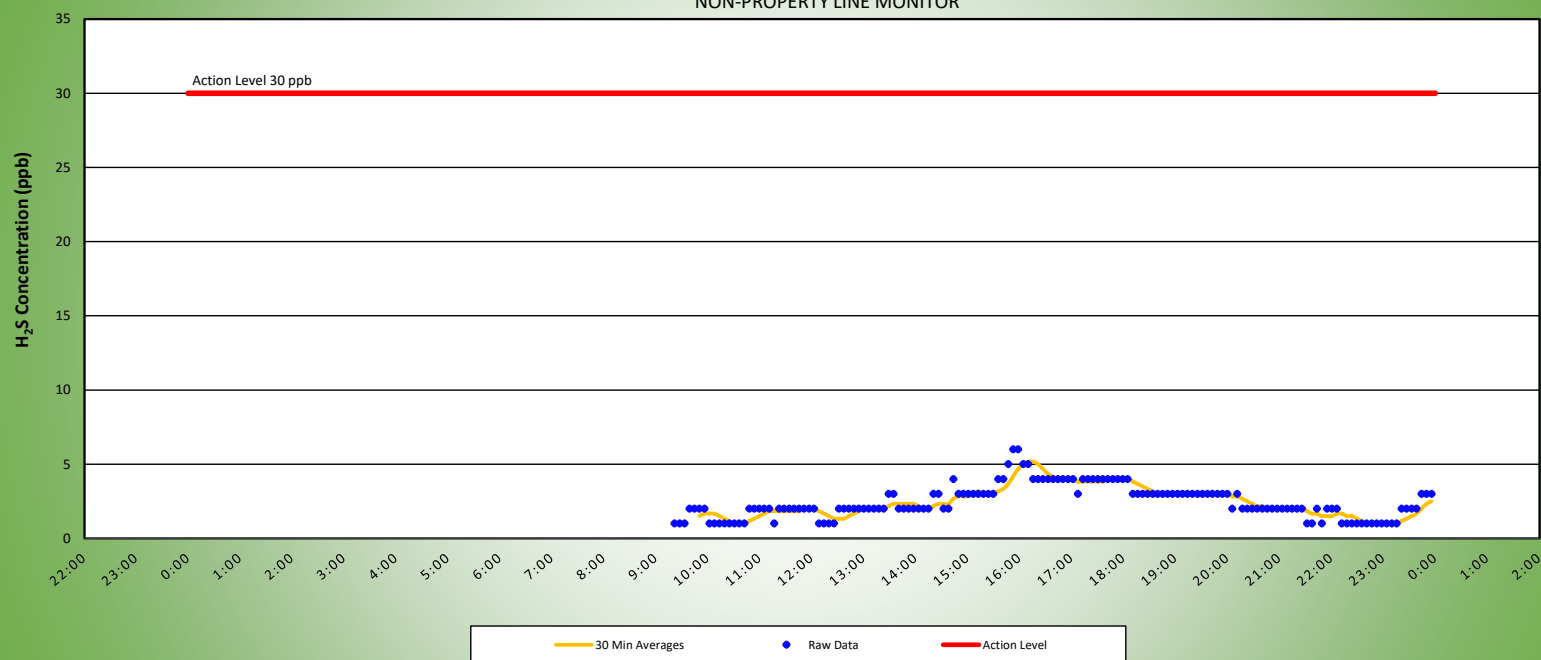
Station Location Area	Work	Daily Avg. 30 Min H ₂ S Concentration (ppb)	Max 30 Min H ₂ S Concentration (ppb)	Time of Max 30 Min H ₂ S Reading	Corresponding Wind Direction
MS-4		3.1	4.3	15:52	S
MS-5		1.7	3.0	13:01	NW
MS-6		0.2	1.7	23:56	SSE
MS-7		0.2	1.8	23:54	NE
MS-8		0.6	2.0	23:54	S



Air Monitoring Notes:

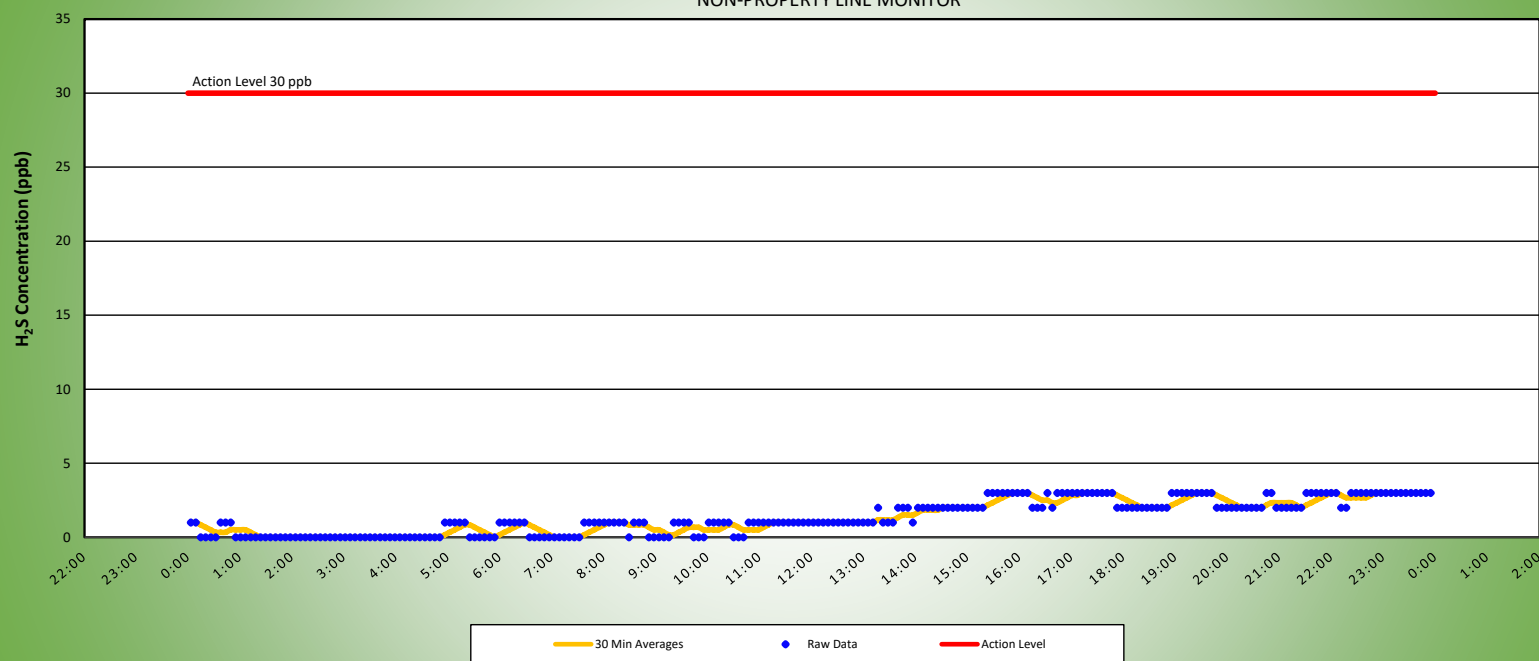
MS1 H2S MONITORING RESULTS - 03/27/21

NON-PROPERTY LINE MONITOR



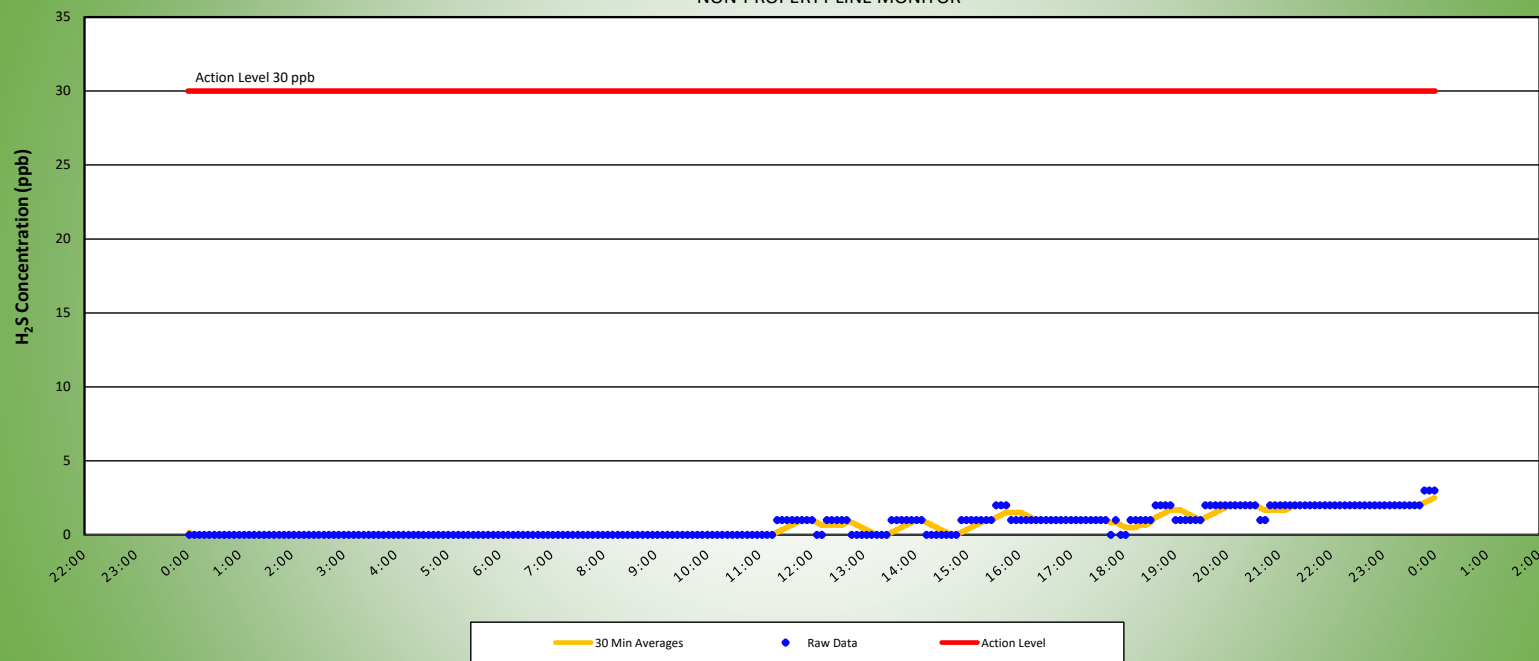
MS2 H2S MONITORING RESULTS - 03/27/21

NON-PROPERTY LINE MONITOR



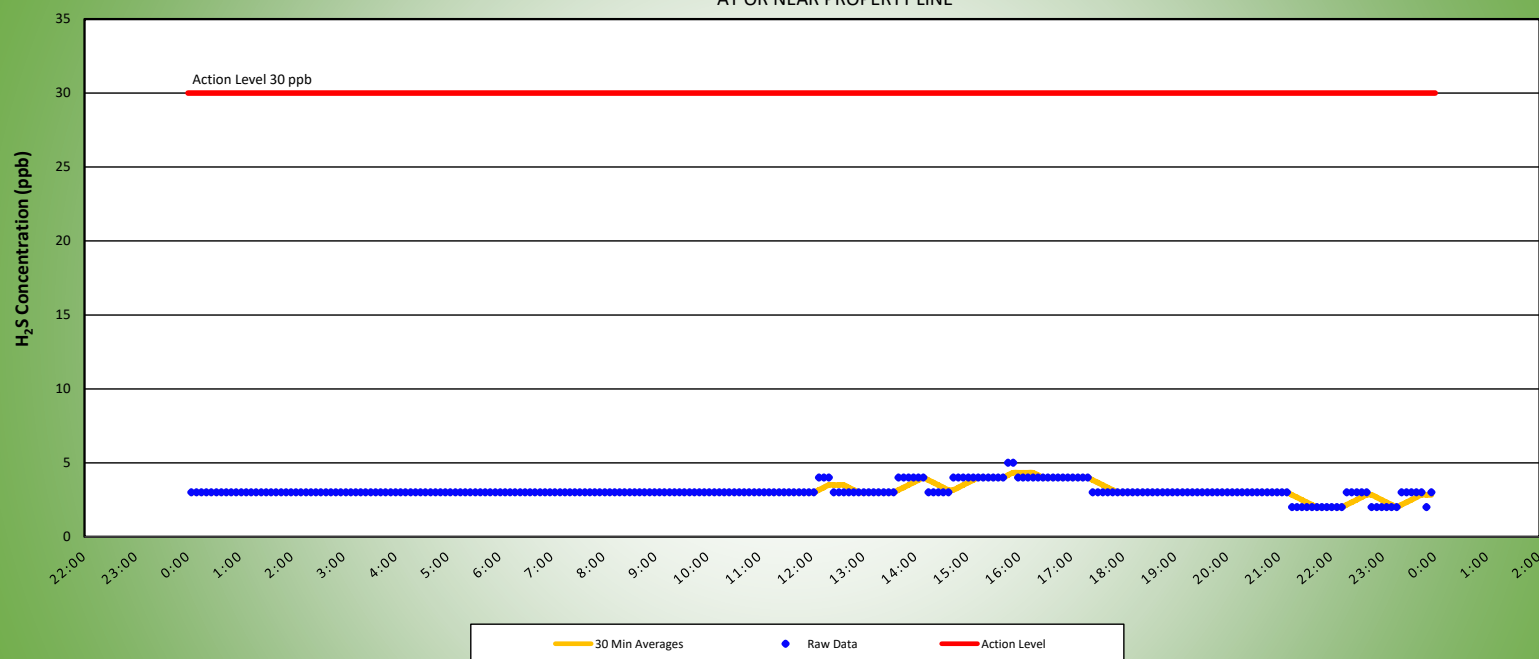
MS3 H2S MONITORING RESULTS - 03/27/21

NON-PROPERTY LINE MONITOR



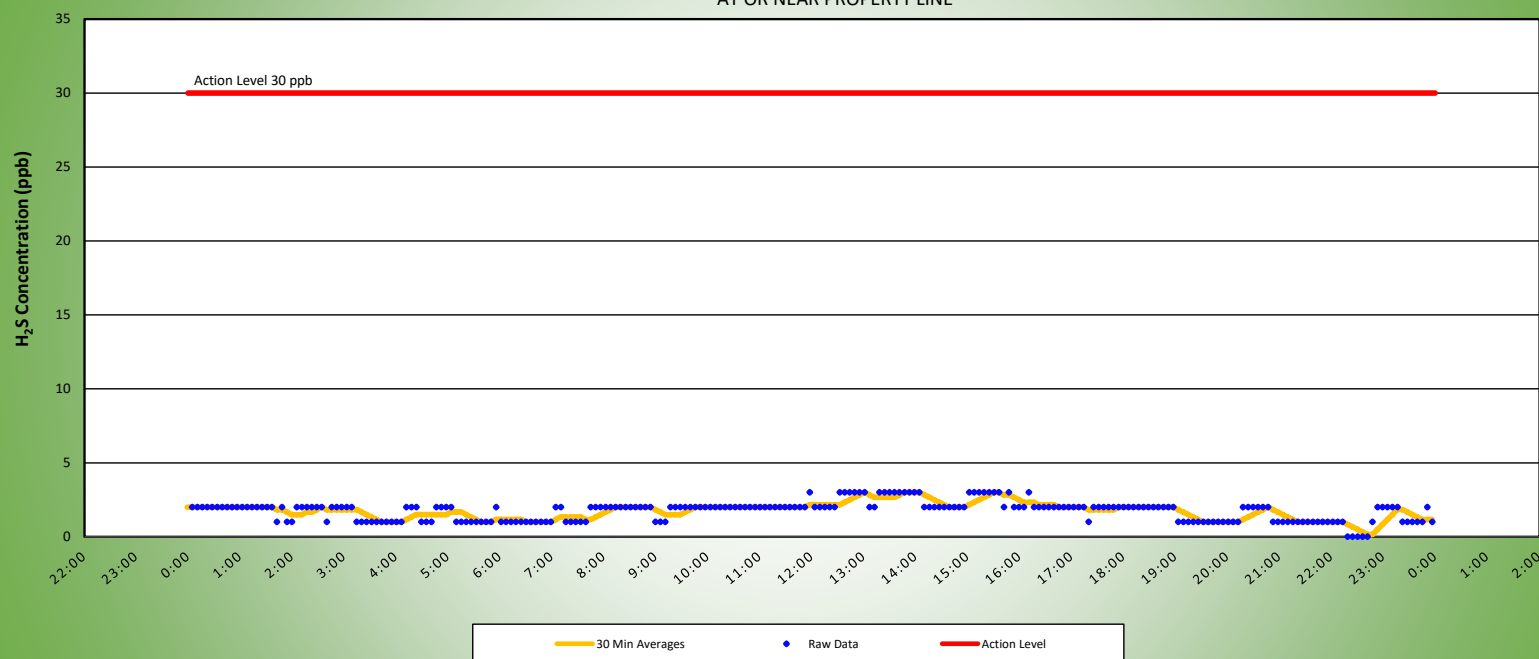
MS4 H2S MONITORING RESULTS - 03/27/21

AT OR NEAR PROPERTY LINE



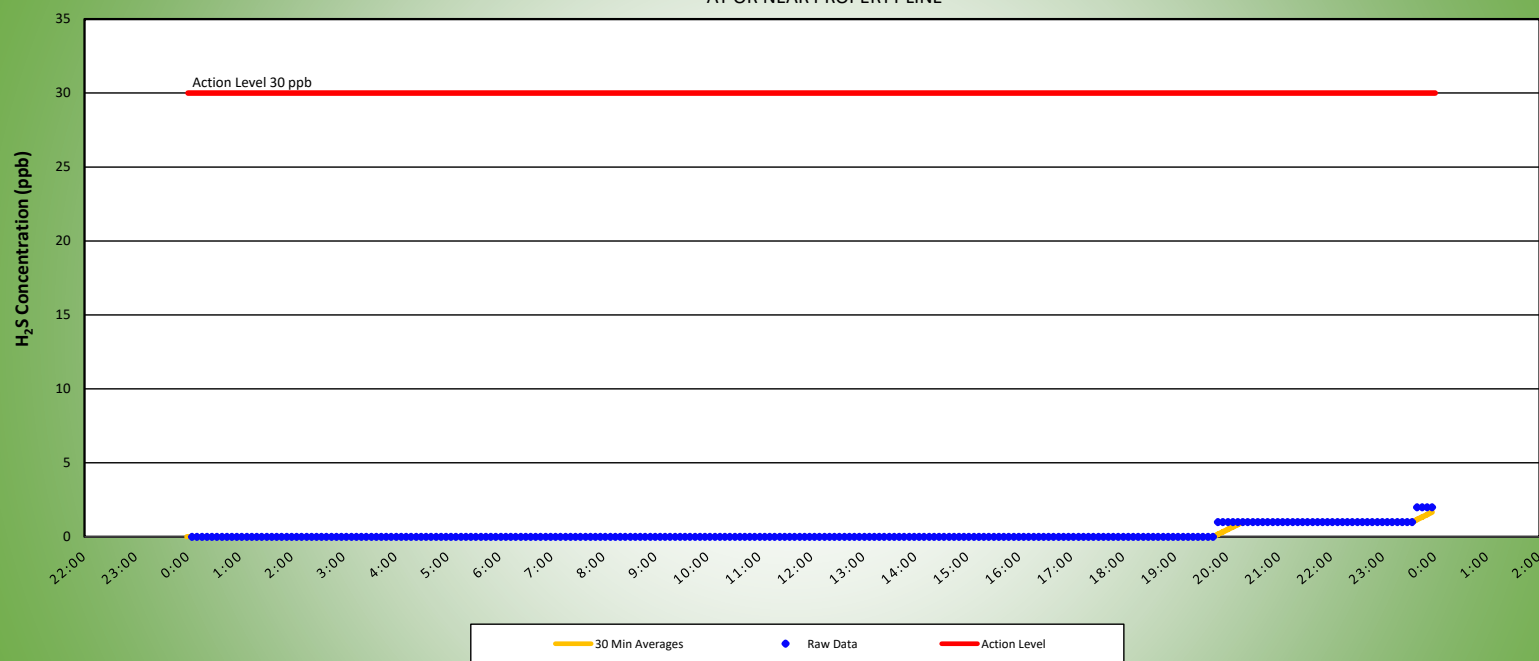
MS5 H2S MONITORING RESULTS - 03/27/21

AT OR NEAR PROPERTY LINE



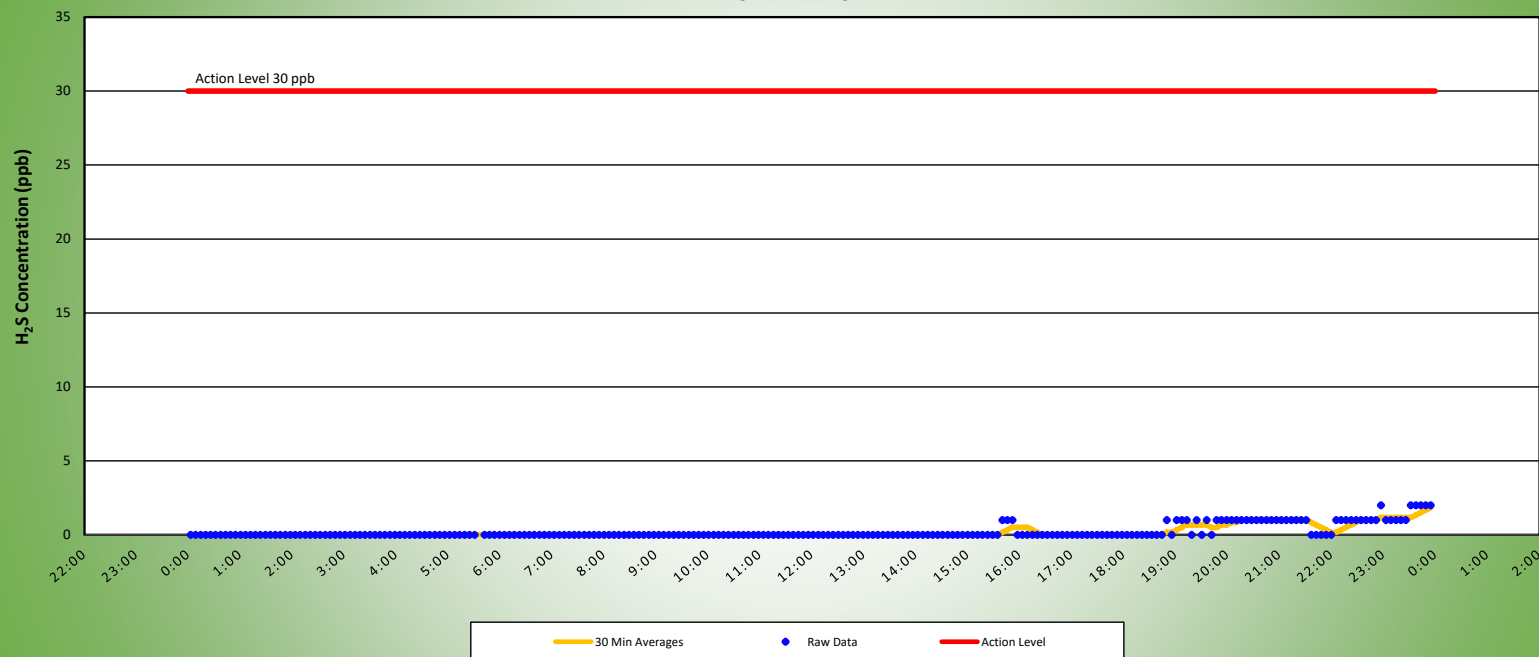
MS6 H2S MONITORING RESULTS - 03/27/21

AT OR NEAR PROPERTY LINE



MS7 H2S MONITORING RESULTS - 03/27/21

AT OR NEAR PROPERTY LINE



MS8 H2S MONITORING RESULTS - 03/27/21

AT OR NEAR PROPERTY LINE

