
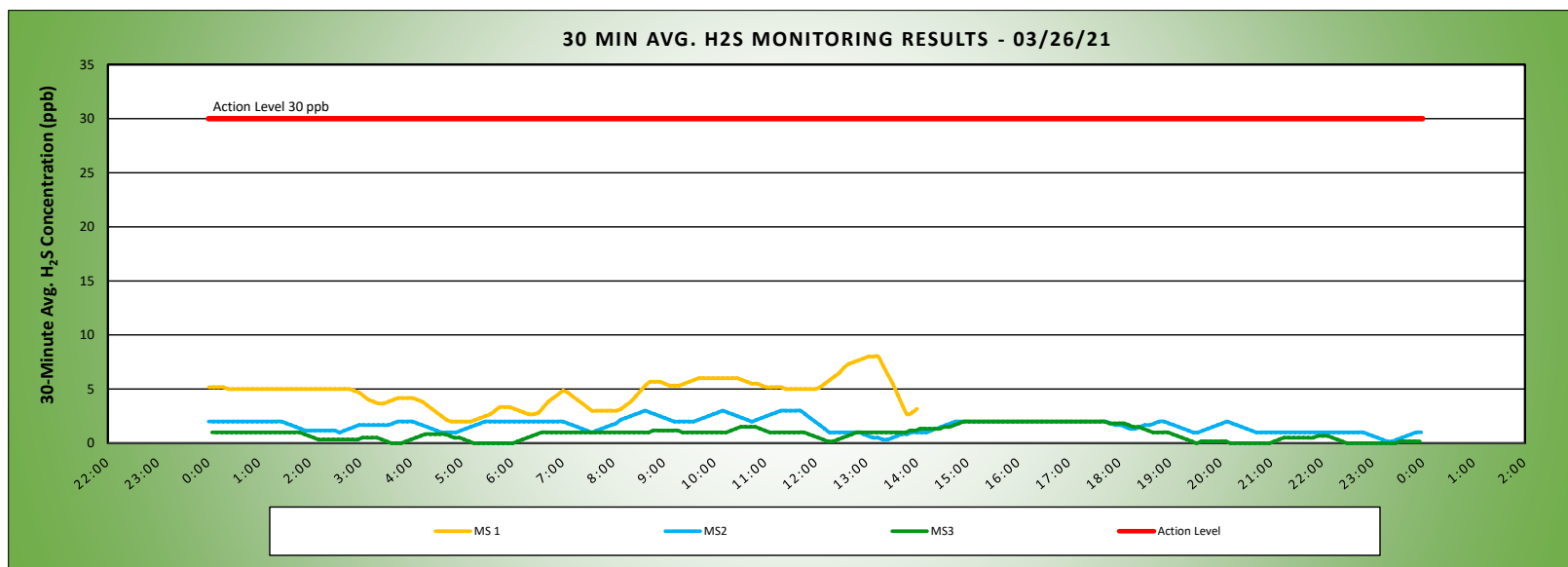


Keegan Landfill Monitoring Project 	DAILY AIR MONITORING REPORT NON-PROPERTY LINE Keegan Landfill Monitoring Stations Kearny, New Jersey				03/26/21	
					Field Operations	
					Page 1 of 1	Rev. No. 0
					Submitted By:	
				30 Minute Avg H ₂ S Action Level	30 ppb	

Weather Data Range from Full Weather Station		Wind Direction	SSE, WSW	Relative Humidity (%)	24.9 - 90.5	Daily Rain (in)	0.02	Landfill Perimeter Monitoring
Temp (°F)	51.8 - 82.4	Wind Speed (MPH)	0.1 - 22.4	Barometer (inHg)	29.66 - 30.07			

*Note: Wind Direction reported in the direction that it is coming from

Station Location Area	Work	Daily Avg. 30 Min H ₂ S Concentration (ppb)	Max 30 Min H ₂ S Concentration (ppb)	Time of Max 30 Min H ₂ S Reading	Corresponding Wind Direction
MS-1		4.6	8.0	13:02	S
MS-2		1.6	3.0	8:37	SSE
MS-3		0.9	2.0	14:55	SW



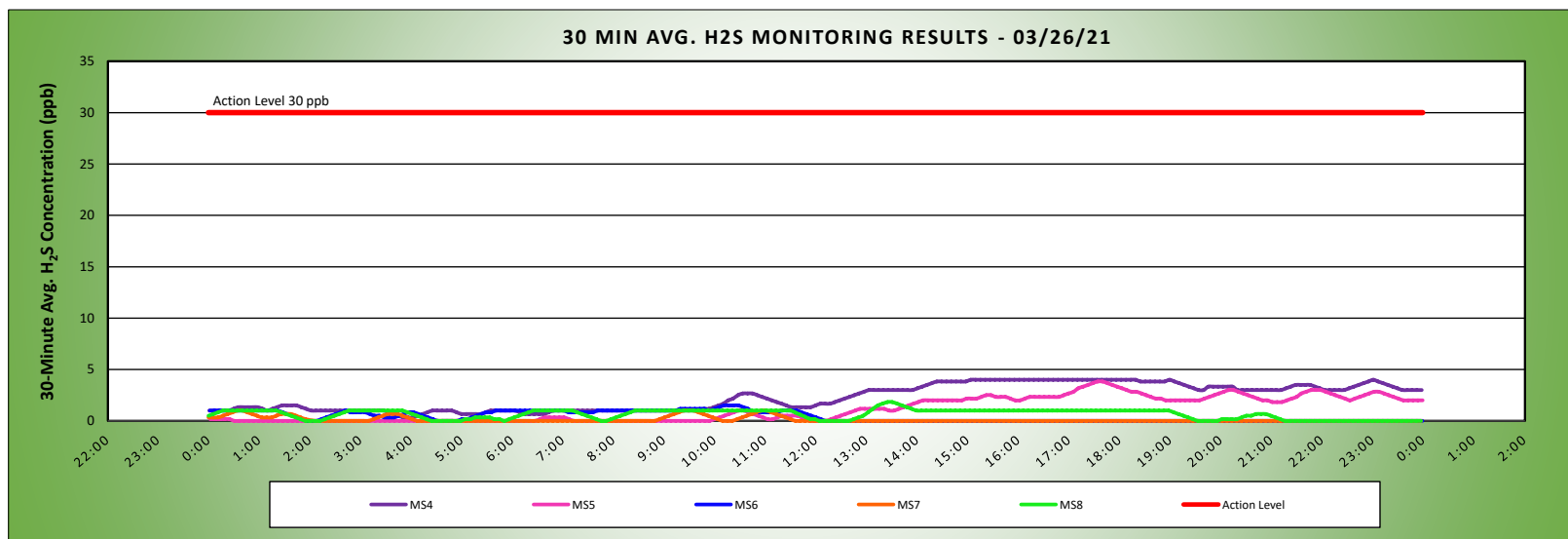
Air Monitoring Notes:

<div>Keegan Landfill Monitoring Project</div> <div></div>	<div>DAILY AIR MONITORING REPORT</div> <div>AT OR NEAR PROPERTY LINE</div> <div>Keegan Landfill Monitoring Stations</div> <div>Kearny, New Jersey</div>	03/26/21	
		Field Operations	
		Page 1 of 1	Rev. No. 0
		Submitted By:	
		30 Minute Avg H ₂ S Action Level	30 ppb

Weather Data Range from Full Weather Station		Wind Direction	SSE, WSW	Relative Humidity (%)	24.9 - 90.5	Daily Rain (in)	0.02	Landfill Perimeter Monitoring
Temp (°F)	51.8 - 82.4	Wind Speed (MPH)	0.1 - 22.4	Barometer (inHg)	29.66 - 30.07			

*Note: Wind Direction reported in the direction that it is coming from

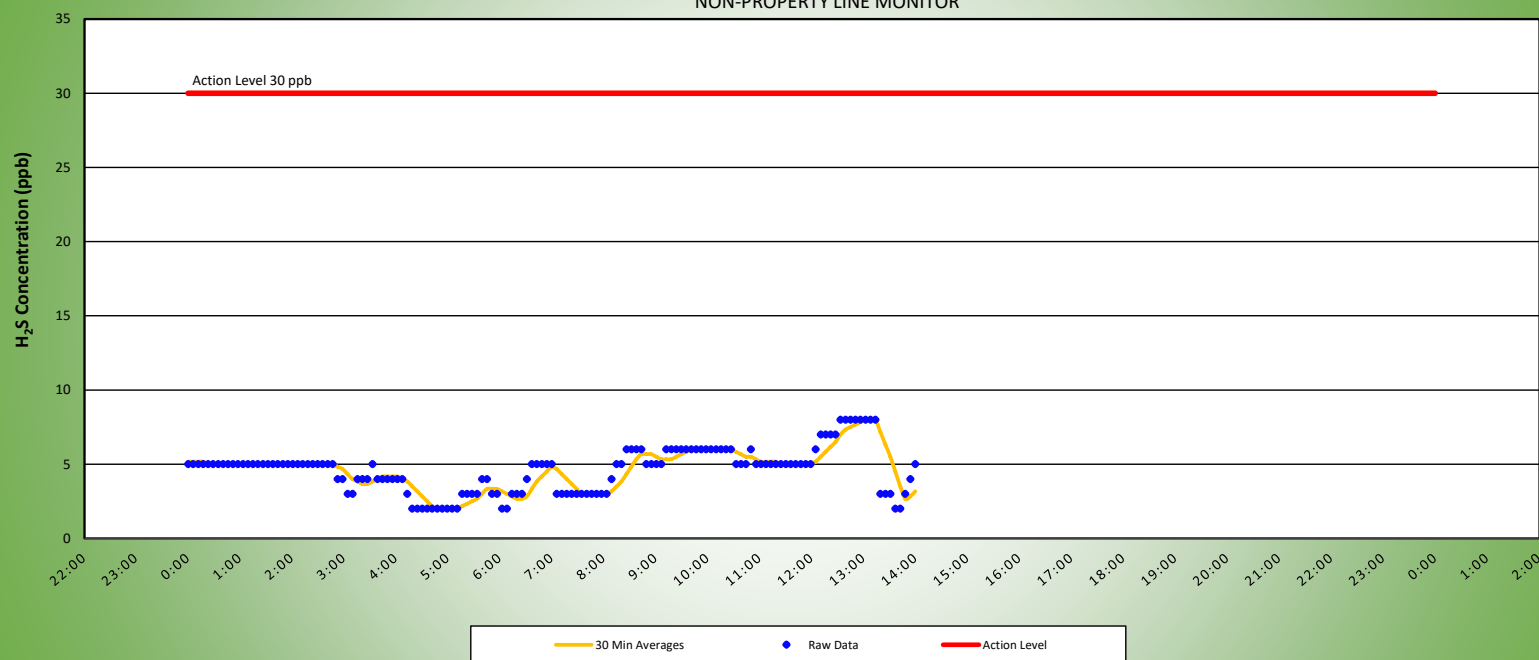
Station Location Area	Work	Daily Avg. 30 Min H ₂ S Concentration (ppb)	Max 30 Min H ₂ S Concentration (ppb)	Time of Max 30 Min H ₂ S Reading	Corresponding Wind Direction
MS-4		2.3	4.0	15:03	SW
MS-5		1.1	3.8	17:33	WSW
MS-6		0.4	1.5	10:10	ENE
MS-7		0.1	1.0	0:34	NE
MS-8		0.6	1.8	13:24	WSW



Air Monitoring Notes:

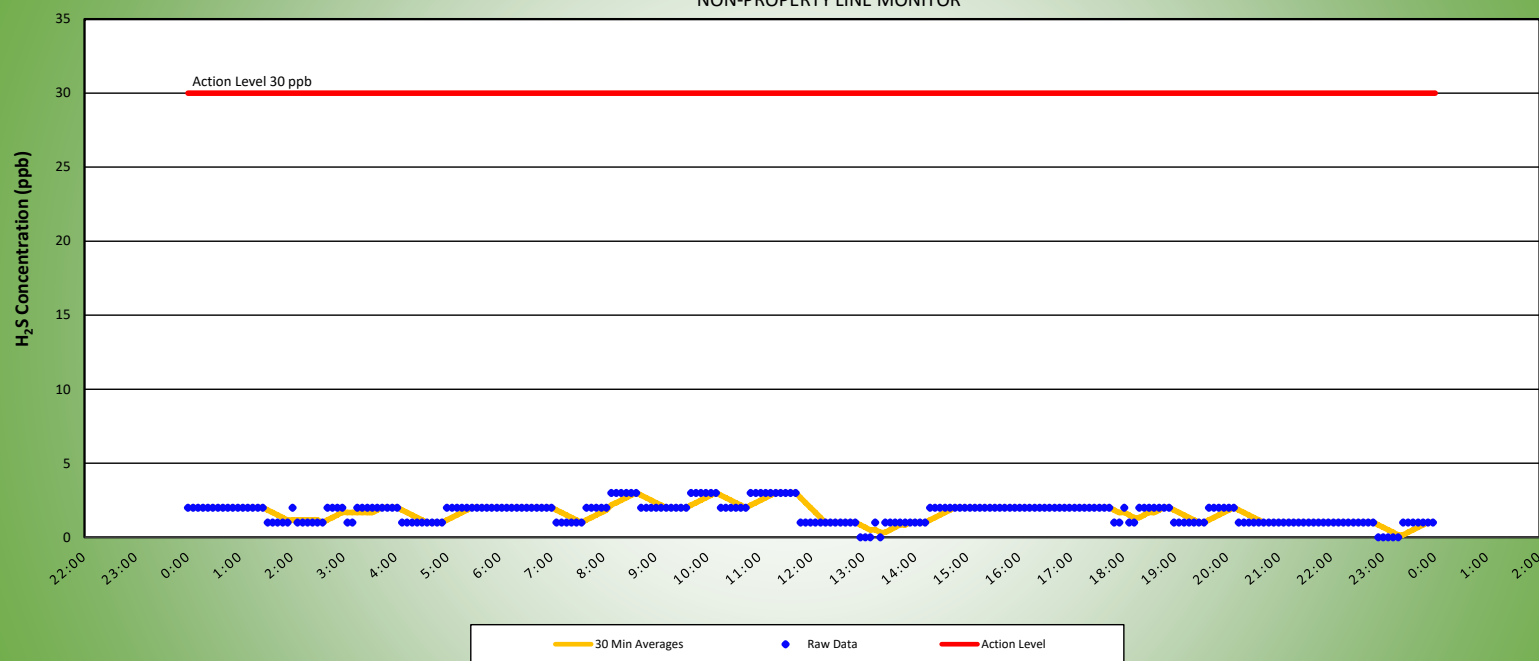
MS1 H2S MONITORING RESULTS - 03/26/21

NON-PROPERTY LINE MONITOR



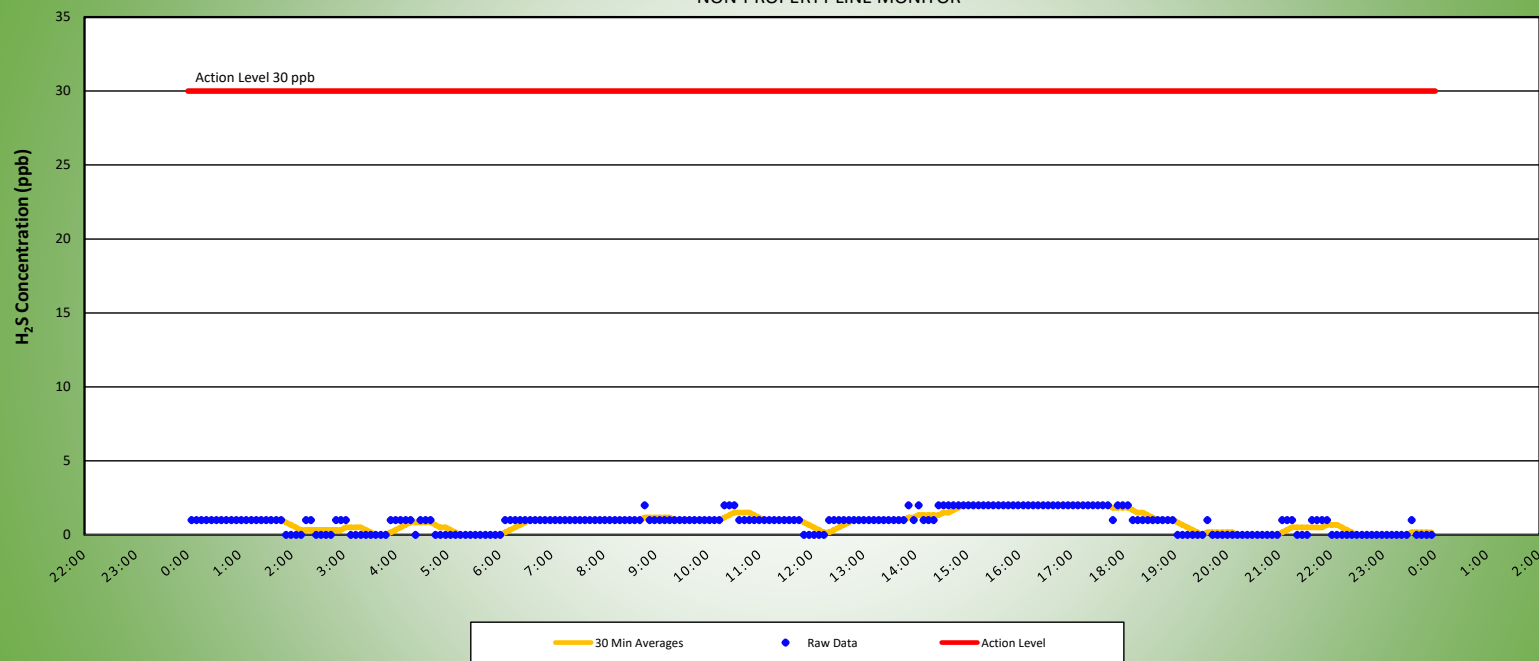
MS2 H2S MONITORING RESULTS - 03/26/21

NON-PROPERTY LINE MONITOR



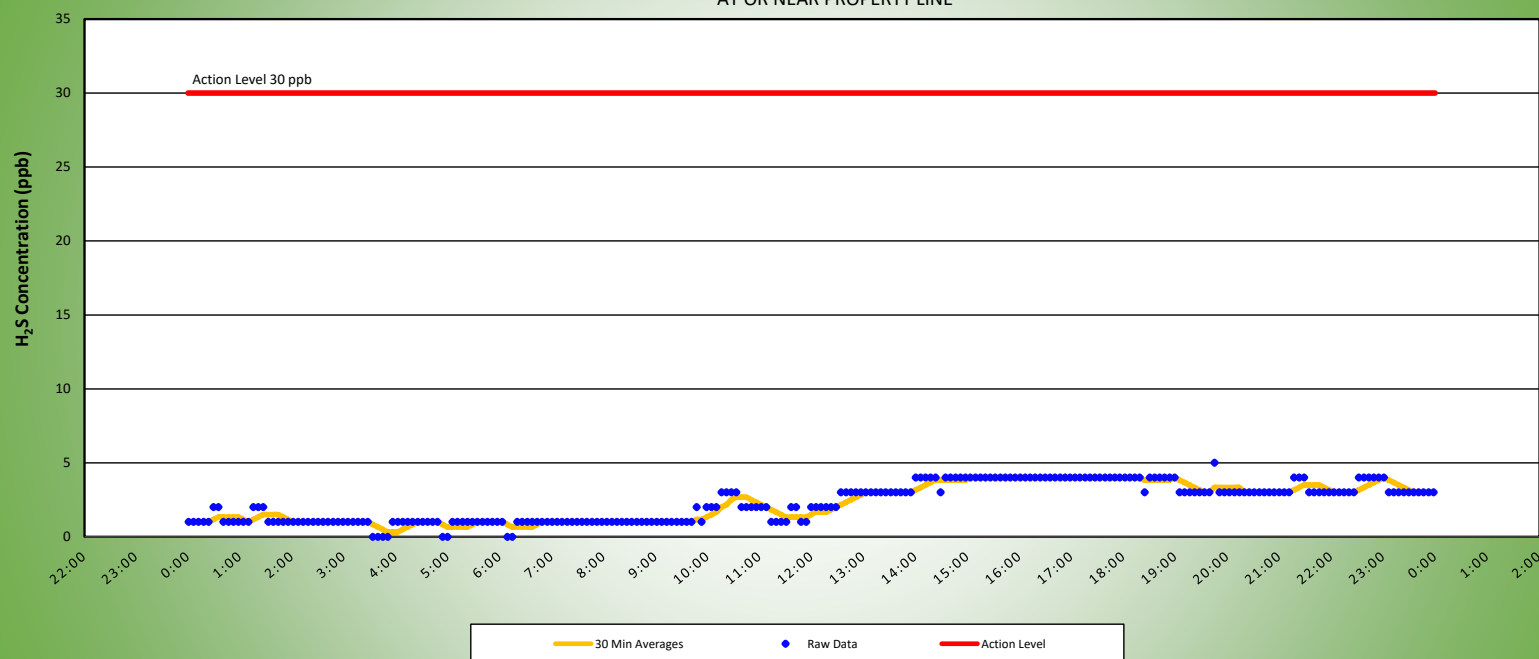
MS3 H2S MONITORING RESULTS - 03/26/21

NON-PROPERTY LINE MONITOR



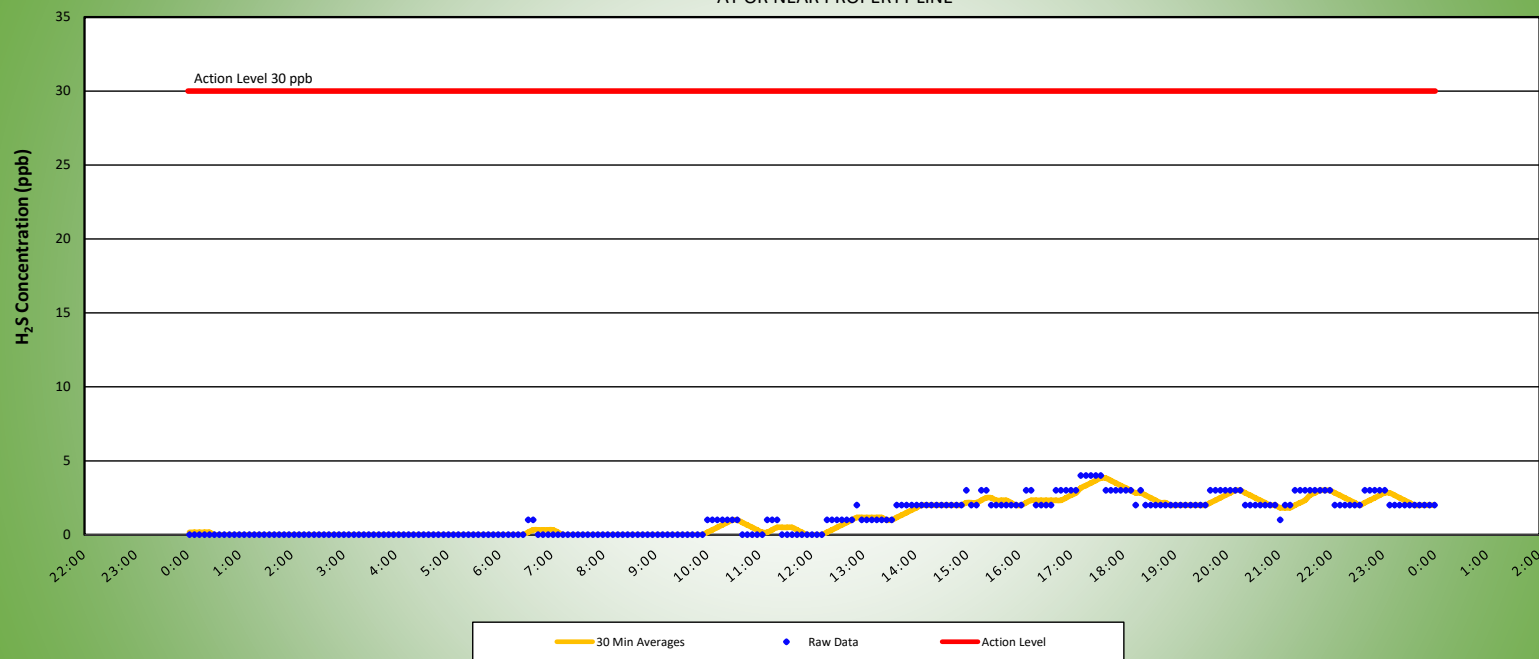
MS4 H2S MONITORING RESULTS - 03/26/21

AT OR NEAR PROPERTY LINE



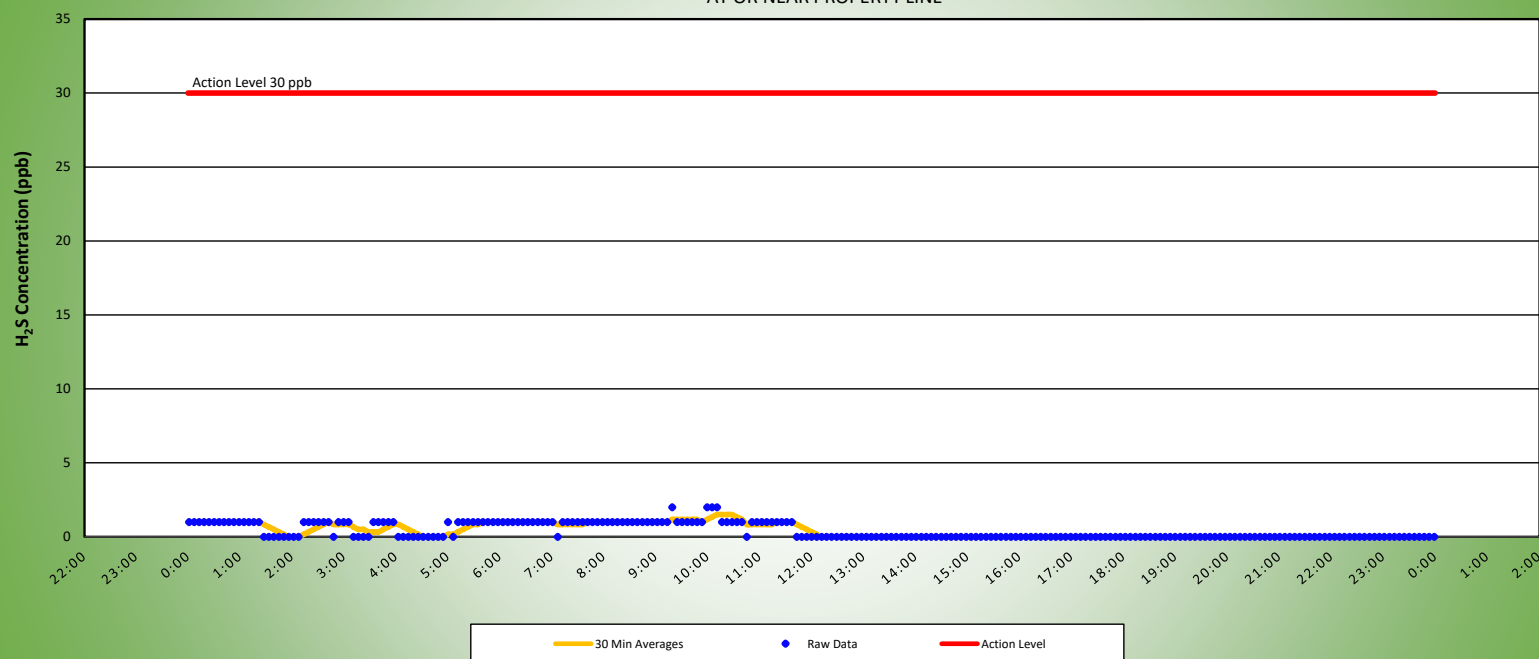
MS5 H2S MONITORING RESULTS - 03/26/21

AT OR NEAR PROPERTY LINE



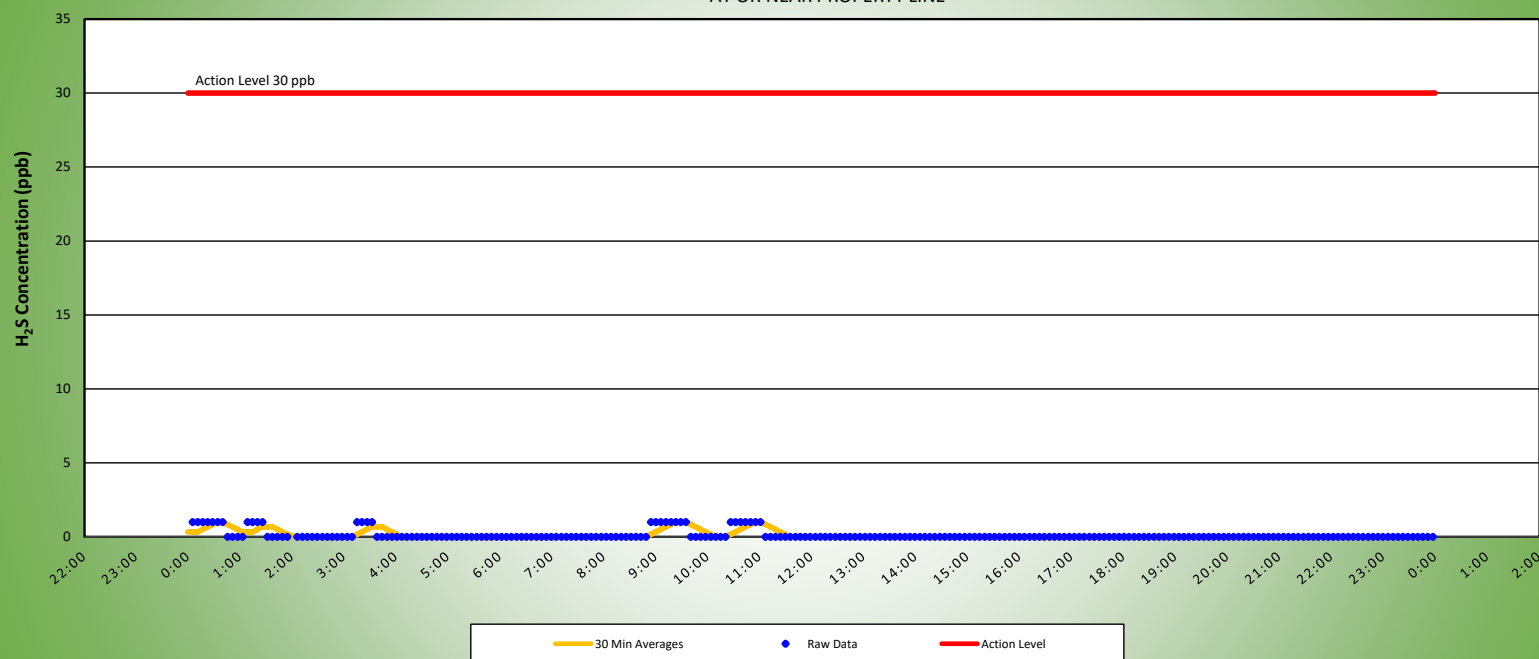
MS6 H2S MONITORING RESULTS - 03/26/21

AT OR NEAR PROPERTY LINE



MS7 H2S MONITORING RESULTS - 03/26/21

AT OR NEAR PROPERTY LINE



MS8 H2S MONITORING RESULTS - 03/26/21

AT OR NEAR PROPERTY LINE

