
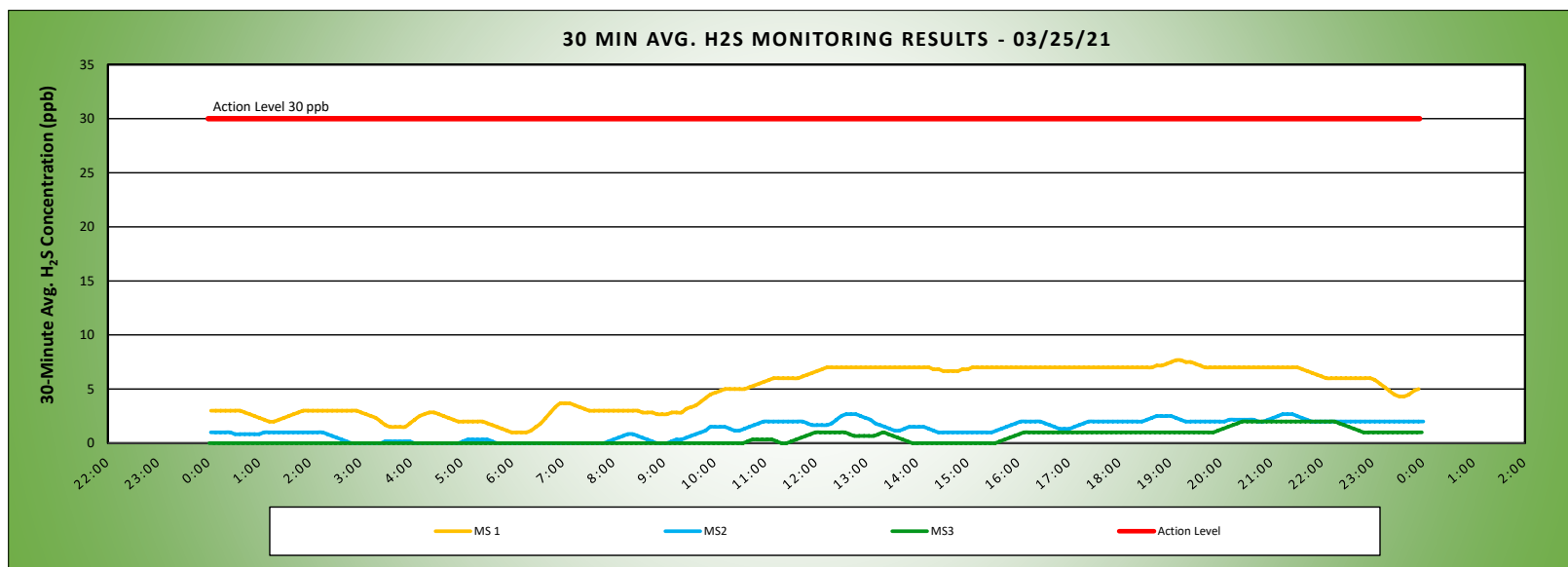


<div>Keegan Landfill Monitoring Project</div> <div></div>	<div>DAILY AIR MONITORING REPORT</div> <div>NON-PROPERTY LINE</div> <div>Keegan Landfill Monitoring Stations</div> <div>Kearny, New Jersey</div>	03/25/21	
		Field Operations	
		Page 1 of 1	Rev. No. 0
		Submitted By:	
		30 Minute Avg H ₂ S Action Level	

Weather Data Range from Full Weather Station		Wind Direction	NE	Relative Humidity (%)	65.9 - 92.2	Daily Rain (in)	0.01	Landfill Perimeter Monitoring
Temp (°F)	50.9 - 66.7	Wind Speed (MPH)	0.3 - 10.4	Barometer (inHg)	30.05 - 30.19			

*Note: Wind Direction reported in the direction that it is coming from

Station Location Area	Work	Daily Avg. 30 Min H ₂ S Concentration (ppb)	Max 30 Min H ₂ S Concentration (ppb)	Time of Max 30 Min H ₂ S Reading	Corresponding Wind Direction
MS-1		4.9	7.7	19:06	S
MS-2		1.2	2.7	12:35	SSE
MS-3		0.5	2.0	20:25	SSW



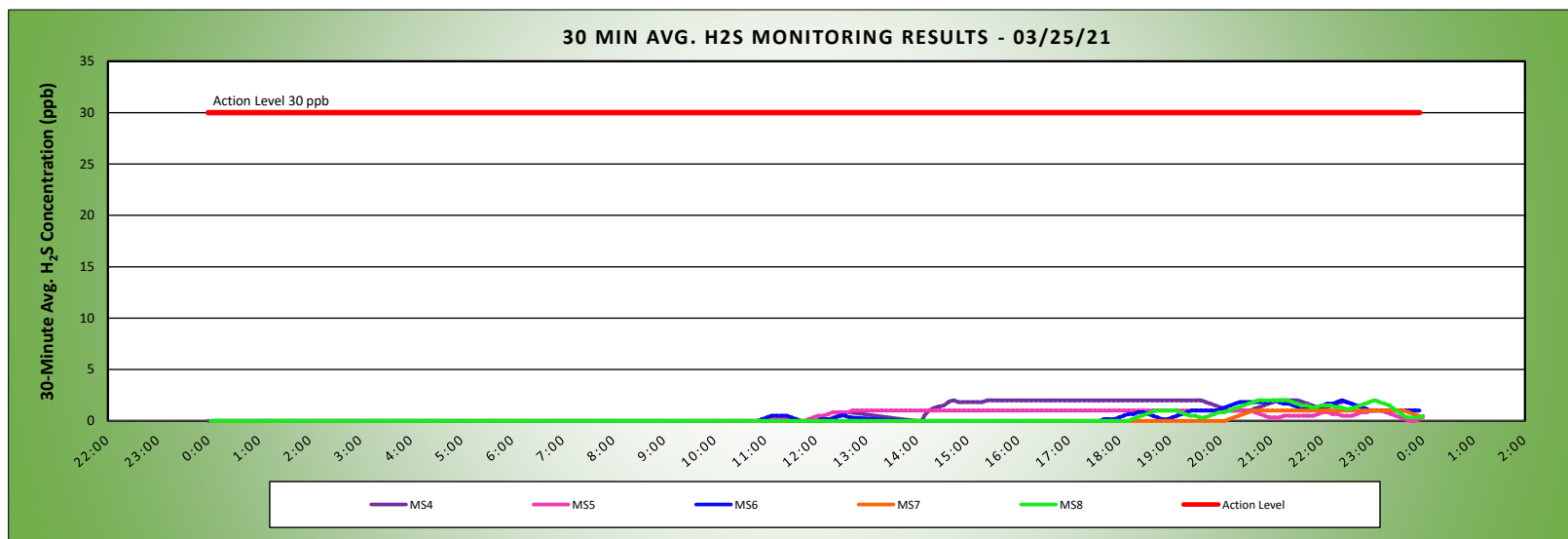
Air Monitoring Notes:

Keegan Landfill Monitoring Project 	DAILY AIR MONITORING REPORT AT OR NEAR PROPERTY LINE Keegan Landfill Monitoring Stations Kearny, New Jersey		03/25/21	
			Field Operations	
			Page 1 of 1	Rev. No. 0
			Submitted By:	
		30 Minute Avg H ₂ S Action Level	30 ppb	

Weather Data Range from Full Weather Station		Wind Direction	NE	Relative Humidity (%)	65.9 - 92.2	Daily Rain (in)	0.01	Landfill Perimeter Monitoring
Temp (°F)	50.9 - 66.7	Wind Speed (MPH)	0.3 - 10.4	Barometer (inHg)	30.05 - 30.19			

*Note: Wind Direction reported in the direction that it is coming from

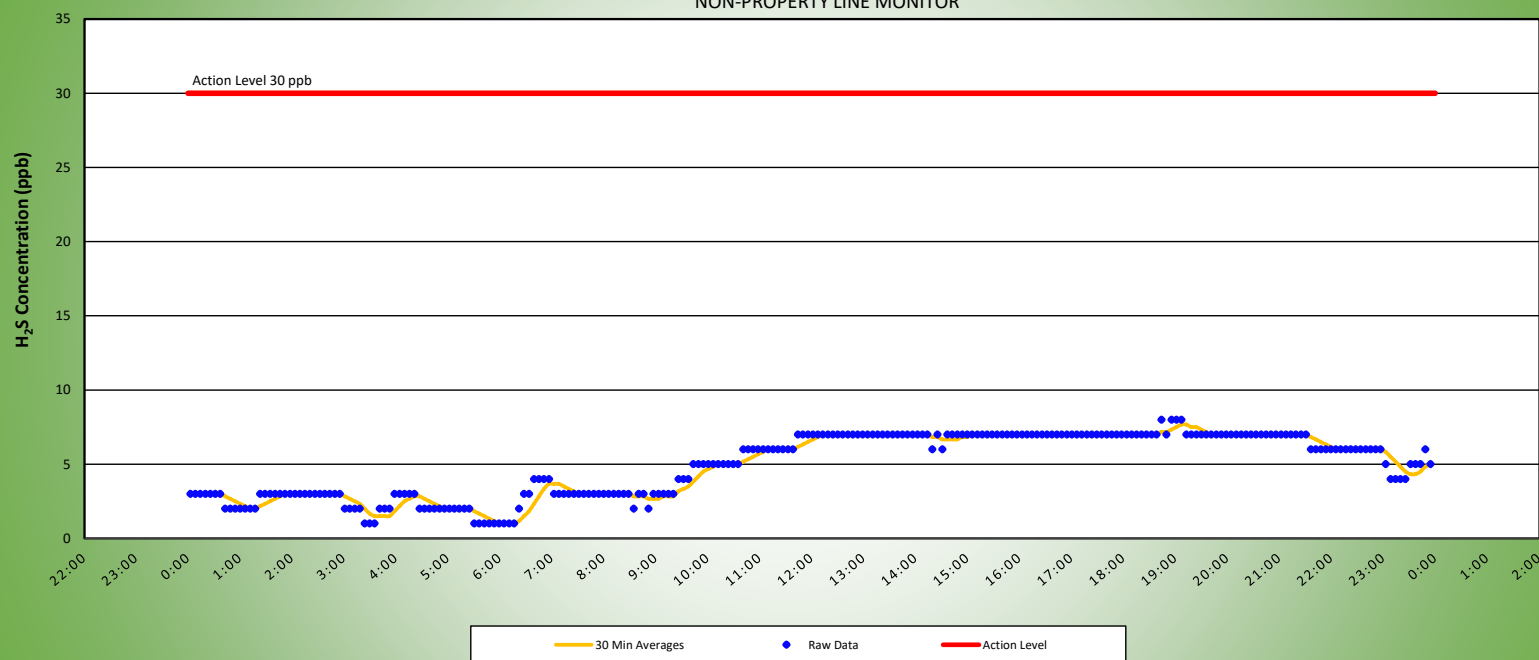
Station Location Area	Work	Daily Avg. 30 Min H ₂ S Concentration (ppb)	Max 30 Min H ₂ S Concentration (ppb)	Time of Max 30 Min H ₂ S Reading	Corresponding Wind Direction
MS-4		0.7	2.0	14:42	SW
MS-5		0.4	1.0	12:43	SSW
MS-6		0.3	2.0	21:03	SSW
MS-7		0.1	1.0	20:38	ESE
MS-8		0.3	2.0	20:44	SW



Air Monitoring Notes:

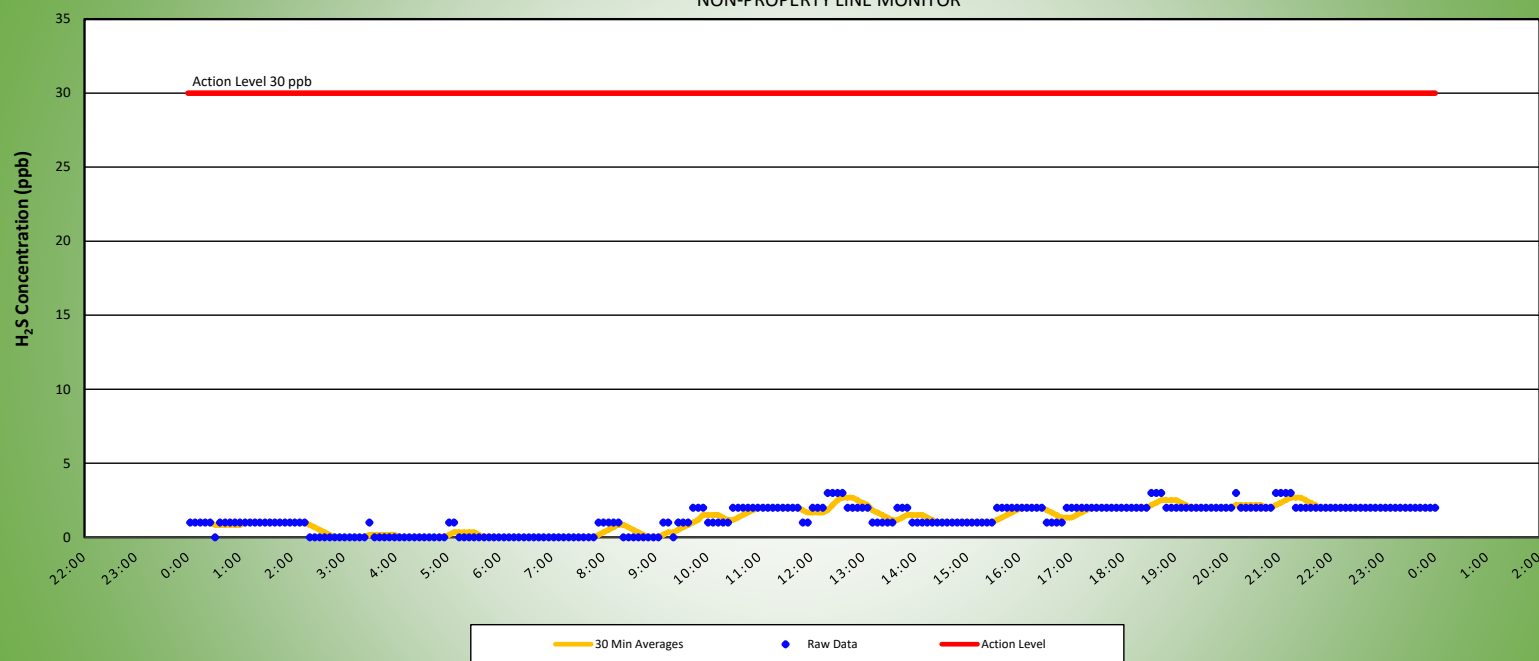
MS1 H2S MONITORING RESULTS - 03/25/21

NON-PROPERTY LINE MONITOR



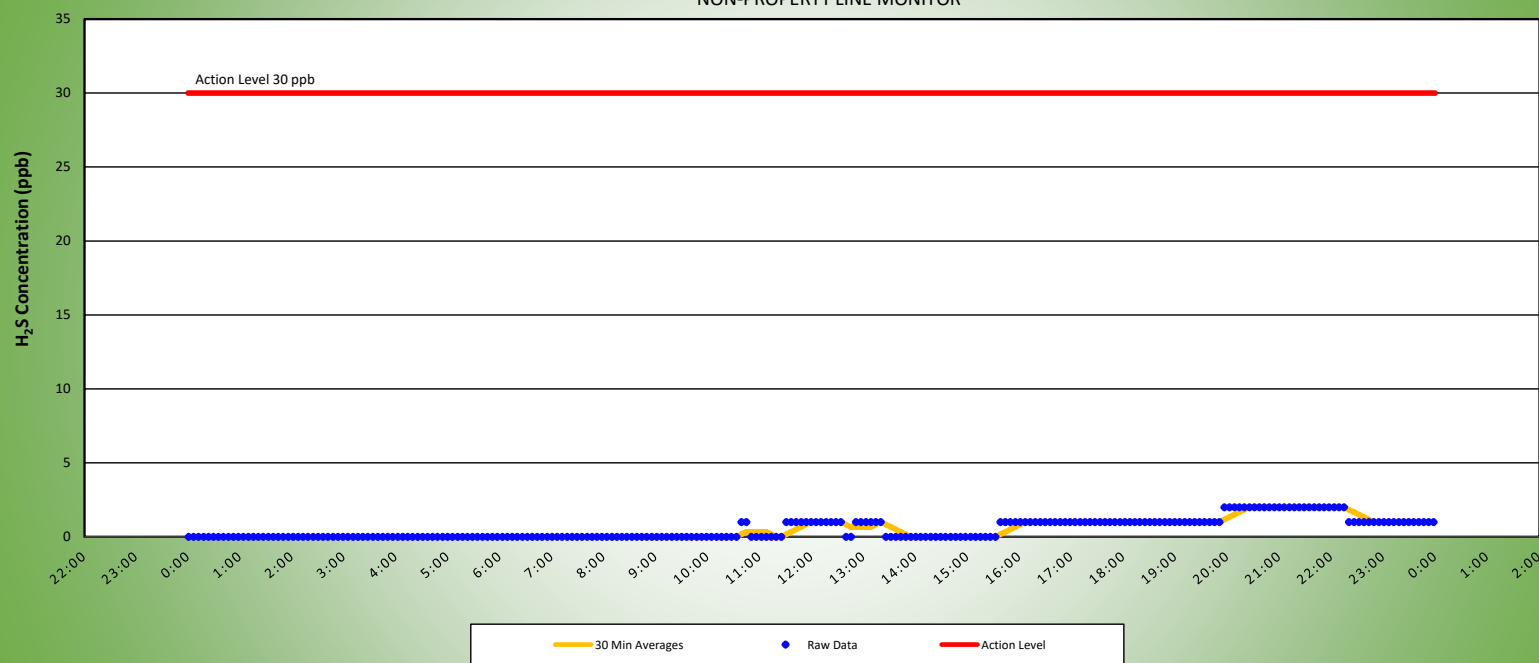
MS2 H2S MONITORING RESULTS - 03/25/21

NON-PROPERTY LINE MONITOR



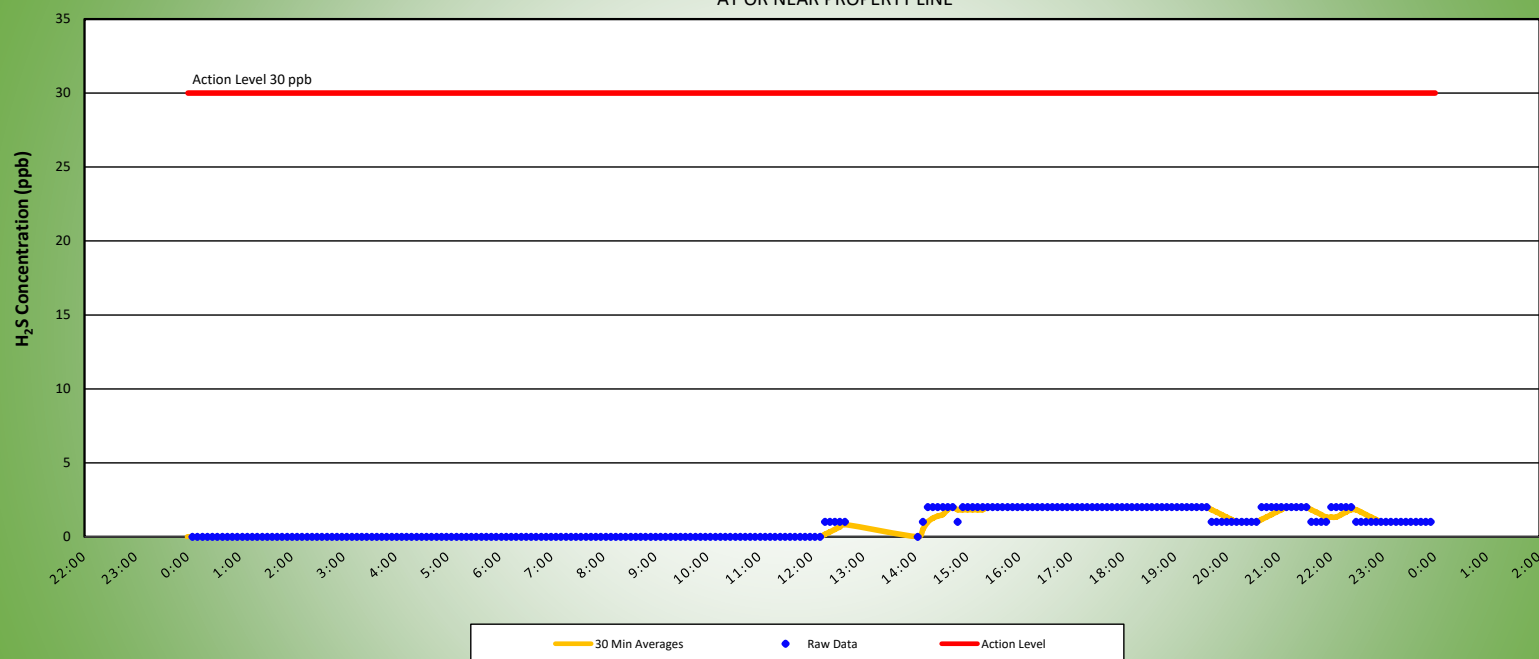
MS3 H2S MONITORING RESULTS - 03/25/21

NON-PROPERTY LINE MONITOR



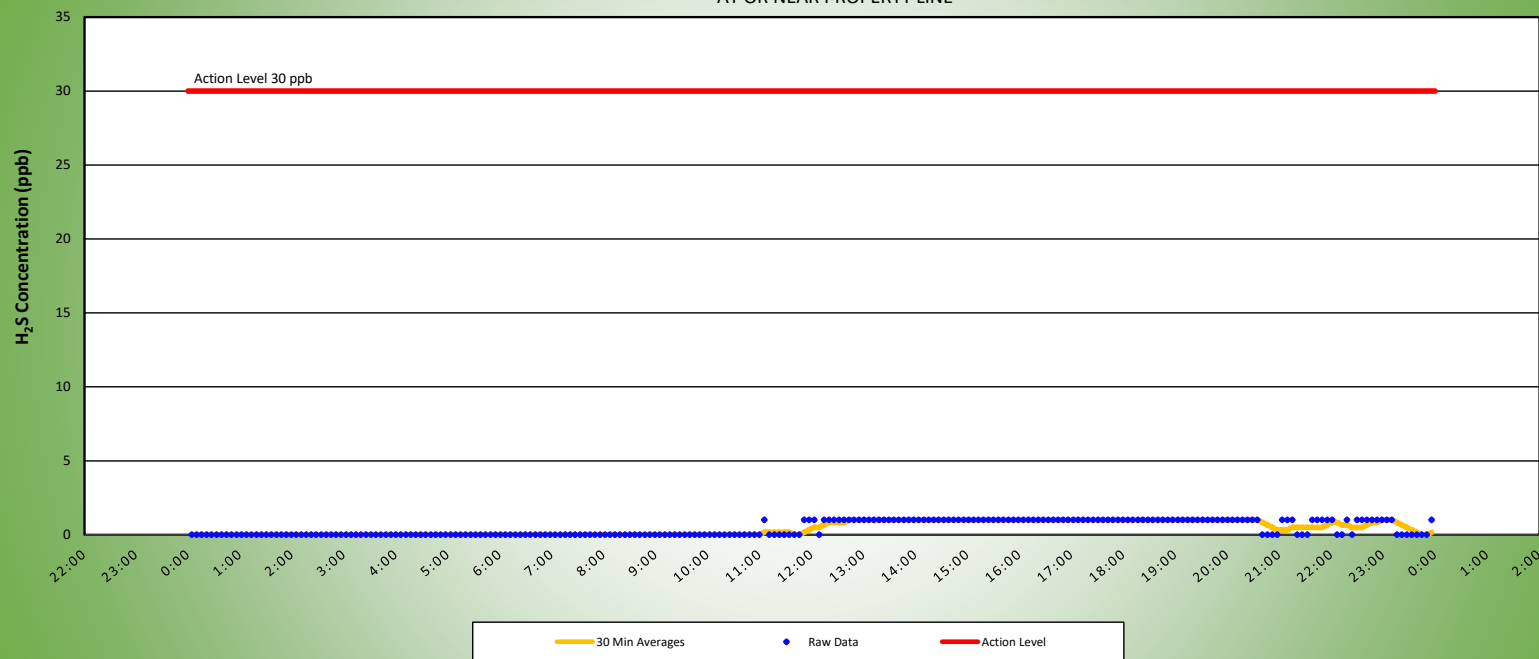
MS4 H2S MONITORING RESULTS - 03/25/21

AT OR NEAR PROPERTY LINE



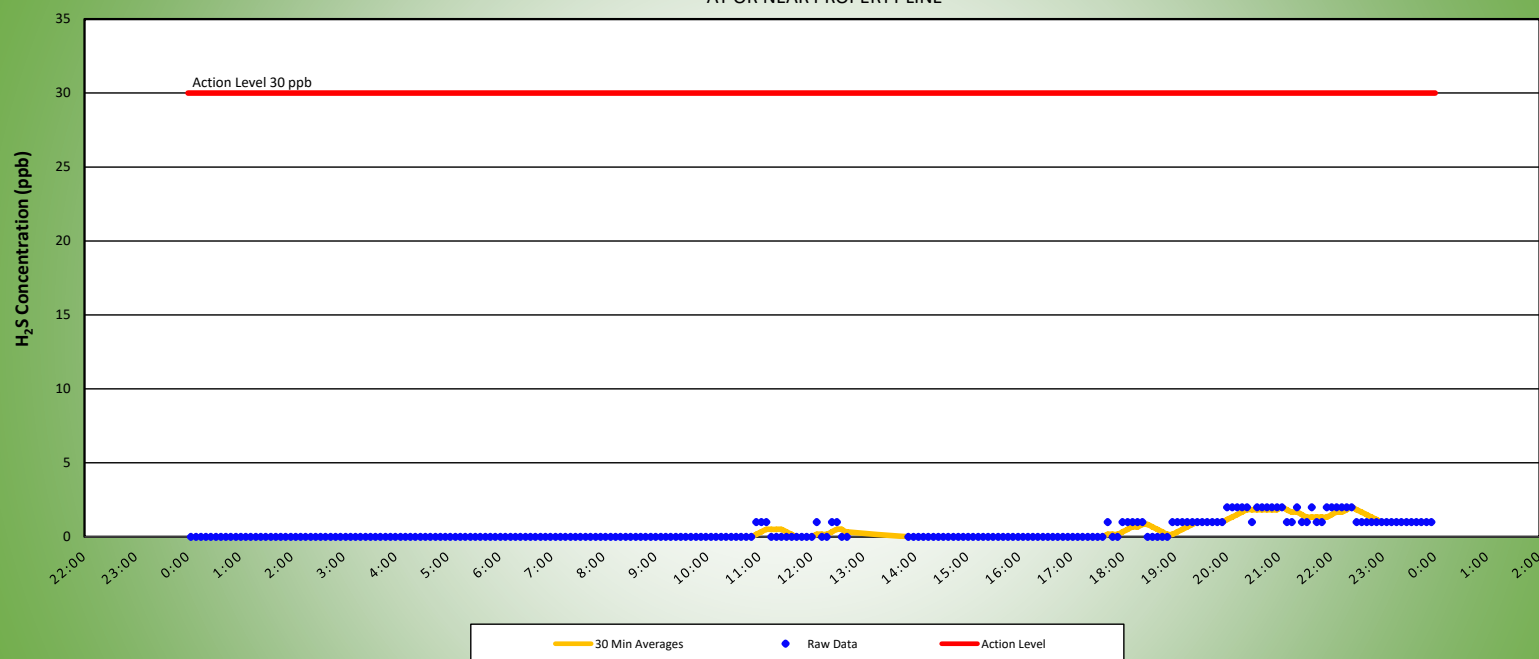
MS5 H2S MONITORING RESULTS - 03/25/21

AT OR NEAR PROPERTY LINE



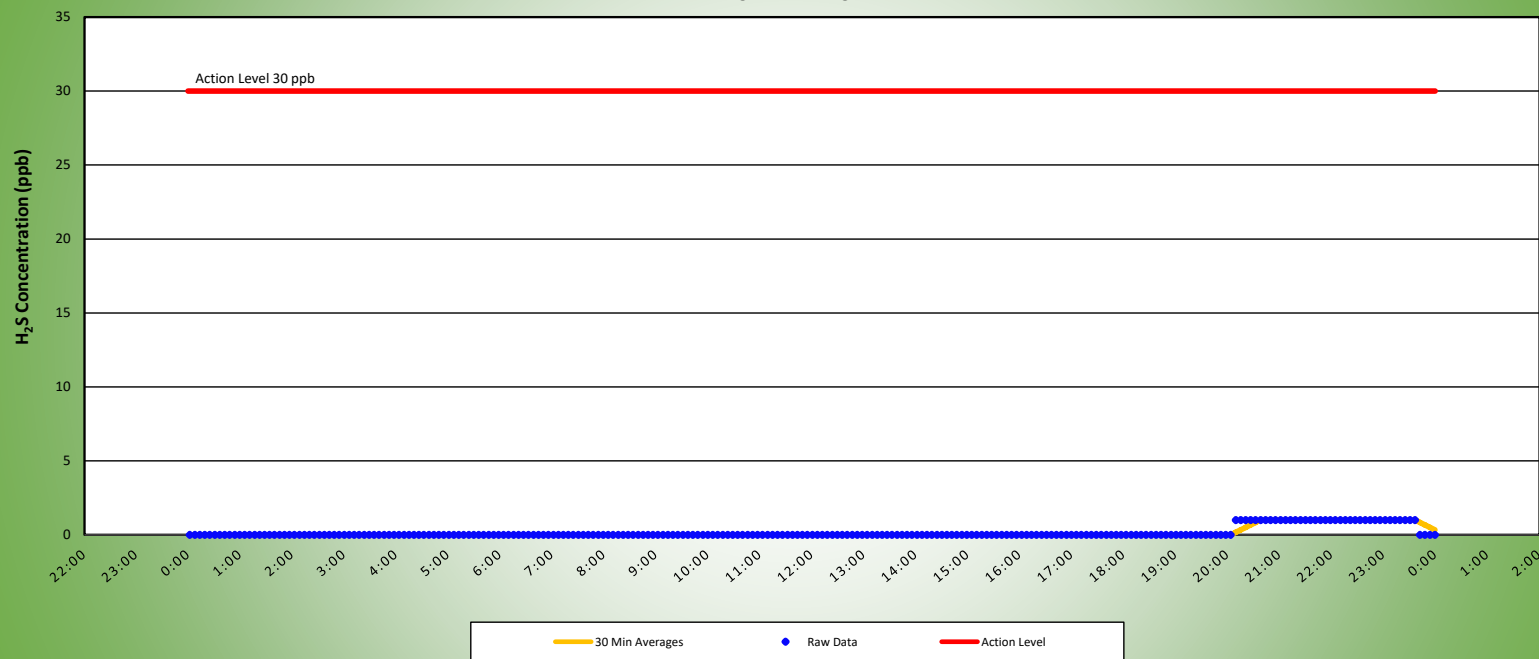
MS6 H2S MONITORING RESULTS - 03/25/21

AT OR NEAR PROPERTY LINE



MS7 H2S MONITORING RESULTS - 03/25/21

AT OR NEAR PROPERTY LINE



MS8 H2S MONITORING RESULTS - 03/25/21

AT OR NEAR PROPERTY LINE

