
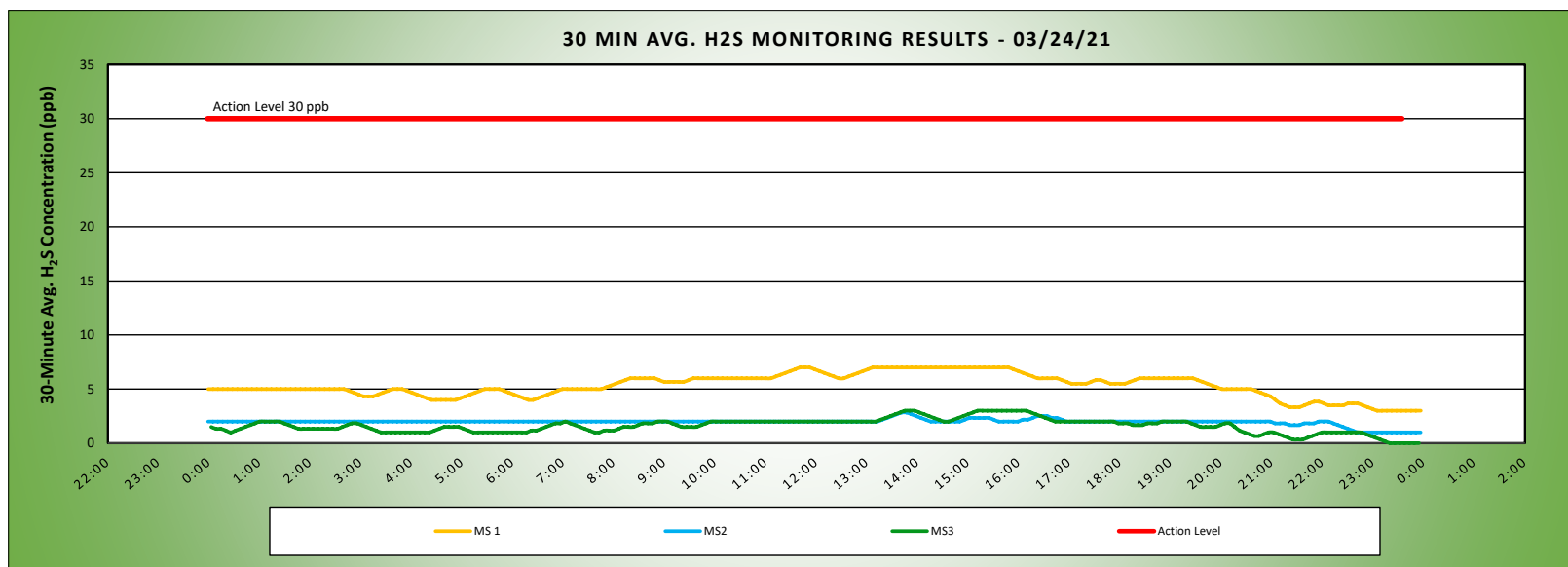


<b>Keegan Landfill Monitoring Project</b>  	<b>DAILY AIR MONITORING REPORT</b> <b>NON-PROPERTY LINE</b> <b>Keegan Landfill Monitoring Stations</b> <b>Kearny, New Jersey</b>				03/24/21	
					Field Operations	
					Page 1 of 1	Rev. No. 0
					Submitted By:	
				30 Minute Avg H <sub>2</sub> S Action Level	30 ppb	

Weather Data Range from Full Weather Station		Wind Direction	NE	Relative Humidity (%)	66.5 - 91.4	Daily Rain (in)	0.85	Landfill Perimeter Monitoring
Temp (°F)	45.5 - 58.2	Wind Speed (MPH)	0.1 - 9.5	Barometer (inHg)	30.11 - 30.32			

\*Note: Wind Direction reported in the direction that it is coming from

Station Location Area	Work	Daily Avg. 30 Min H <sub>2</sub> S Concentration (ppb)	Max 30 Min H <sub>2</sub> S Concentration (ppb)	Time of Max 30 Min H <sub>2</sub> S Reading	Corresponding Wind Direction
MS-1		5.4	7.0	11:41	SSW
MS-2		2.0	2.8	13:41	NNE
MS-3		1.6	3.0	13:45	NNE



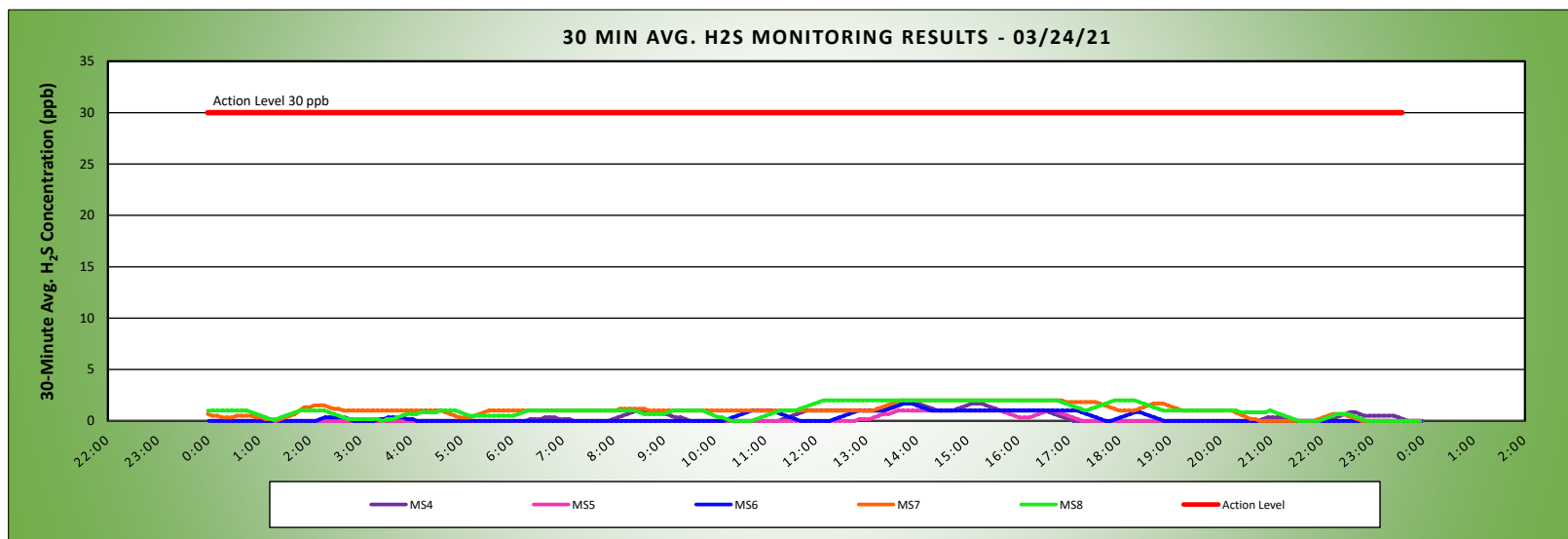
Air Monitoring Notes:

<div>Keegan Landfill Monitoring Project</div> <div></div>	<div>DAILY AIR MONITORING REPORT</div> <div>AT OR NEAR PROPERTY LINE</div> <div>Keegan Landfill Monitoring Stations</div> <div>Kearny, New Jersey</div>	03/24/21	
		Field Operations	
		Page 1 of 1	Rev. No. 0
		Submitted By:	
		30 Minute Avg H <sub>2</sub> S Action Level	30 ppb

Weather Data Range from Full Weather Station		Wind Direction	NE	Relative Humidity (%)	66.5 - 91.4	Daily Rain (in)	0.85	Landfill Perimeter Monitoring
Temp (°F)	45.5 - 58.2	Wind Speed (MPH)	0.1 - 9.5	Barometer (inHg)	30.11 - 30.32			

\*Note: Wind Direction reported in the direction that it is coming from

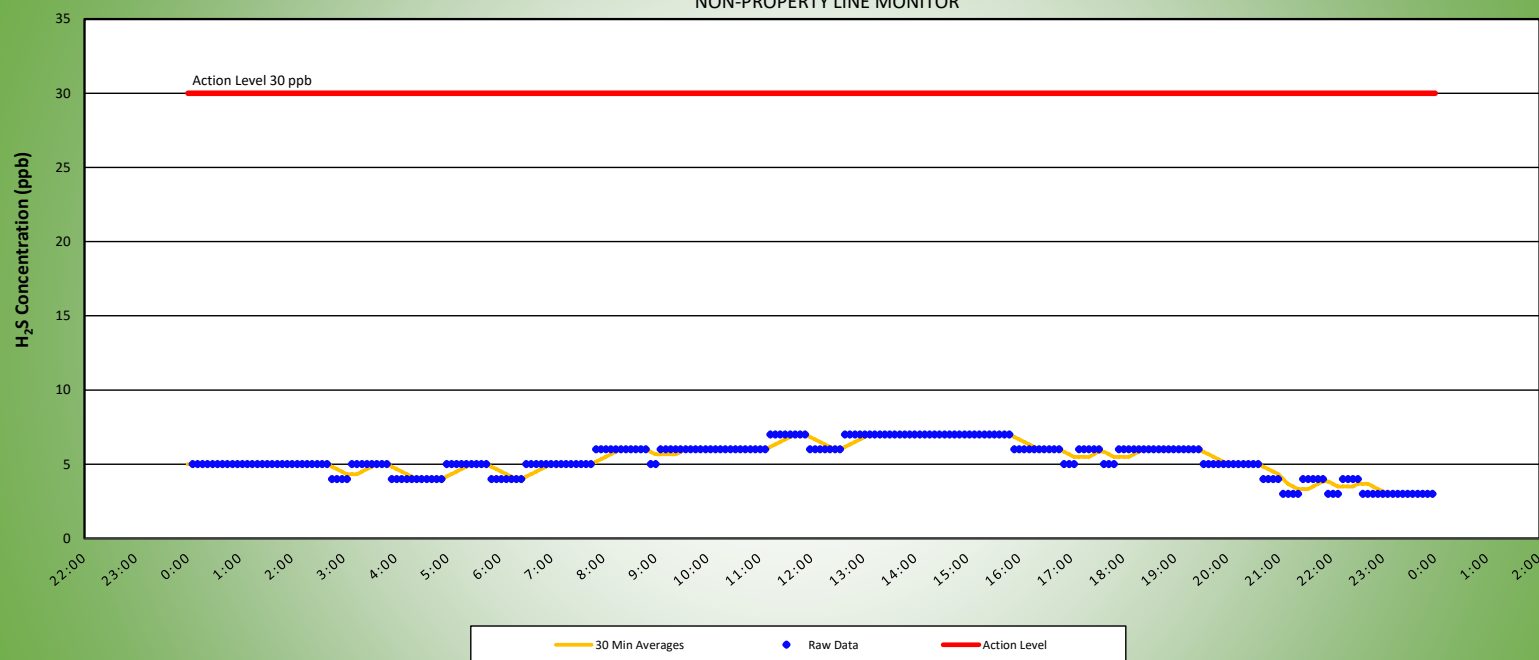
Station Location Area	Work	Daily Avg. 30 Min H <sub>2</sub> S Concentration (ppb)	Max 30 Min H <sub>2</sub> S Concentration (ppb)	Time of Max 30 Min H <sub>2</sub> S Reading	Corresponding Wind Direction
MS-4		0.3	1.8	13:49	NNE
MS-5		0.1	1.0	13:37	NE
MS-6		0.3	1.7	13:42	NE
MS-7		1.0	2.0	13:41	W
MS-8		1.0	2.0	12:09	ENE



Air Monitoring Notes:

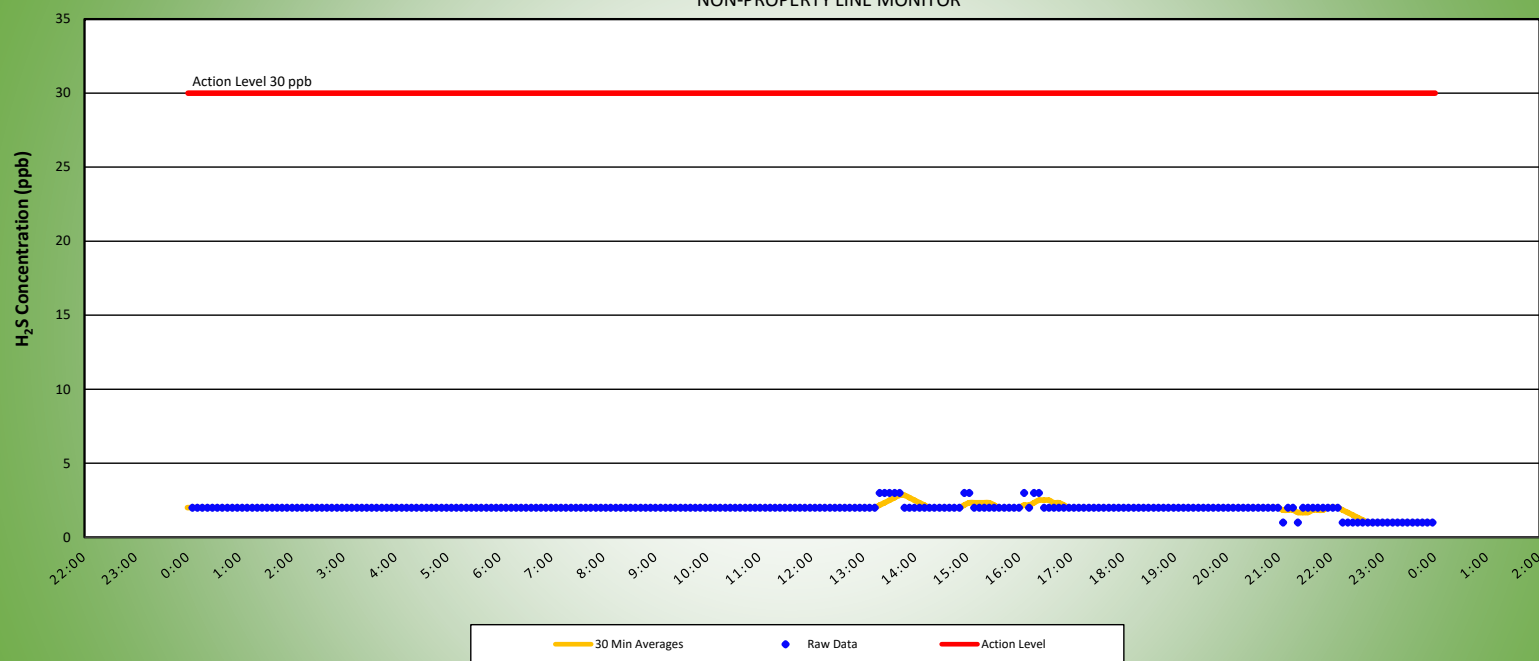
# MS1 H2S MONITORING RESULTS - 03/24/21

NON-PROPERTY LINE MONITOR



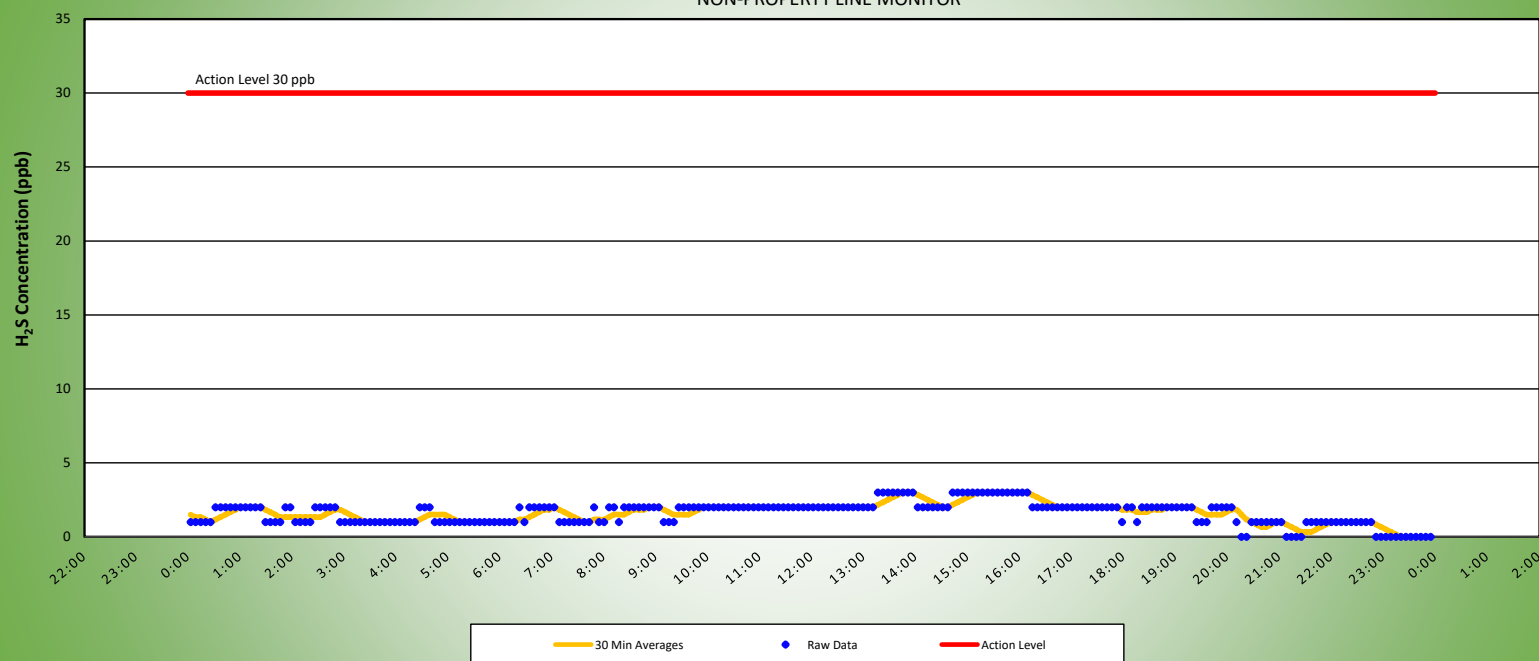
# MS2 H2S MONITORING RESULTS - 03/24/21

NON-PROPERTY LINE MONITOR



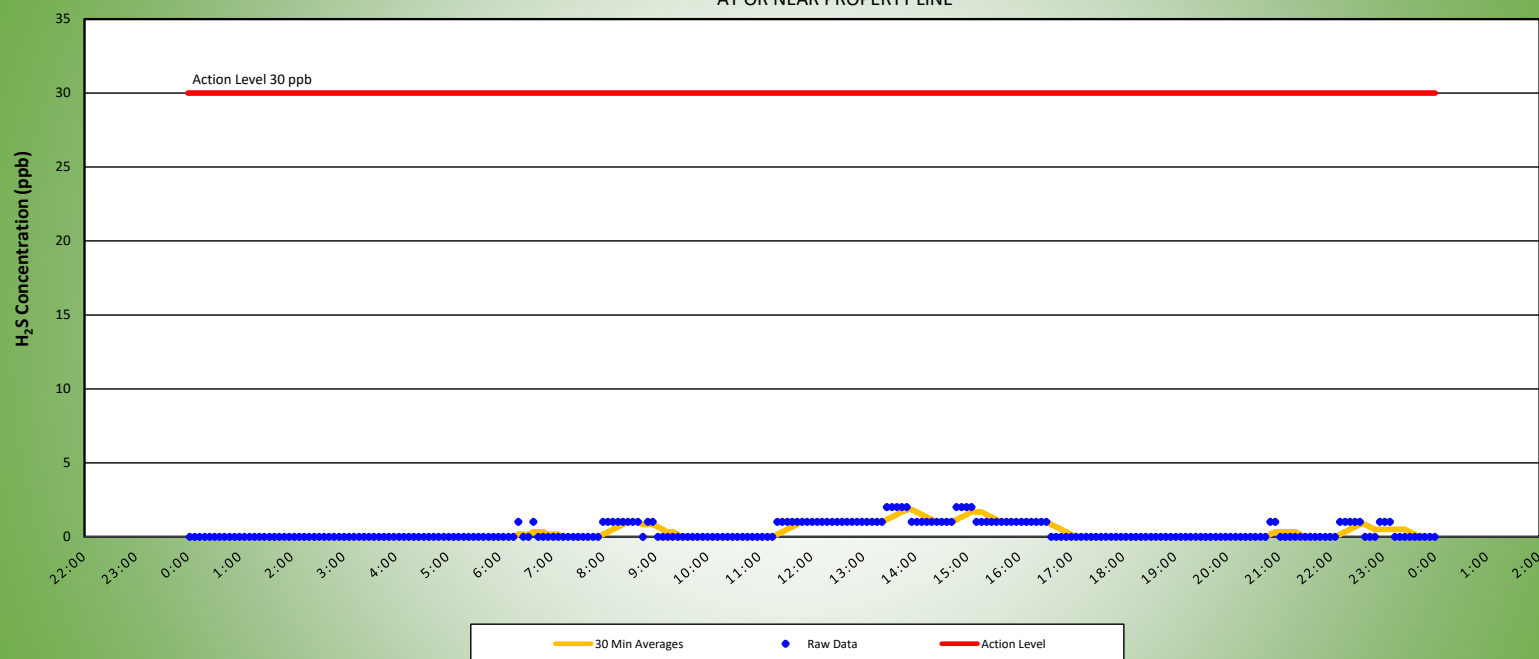
### MS3 H2S MONITORING RESULTS - 03/24/21

NON-PROPERTY LINE MONITOR



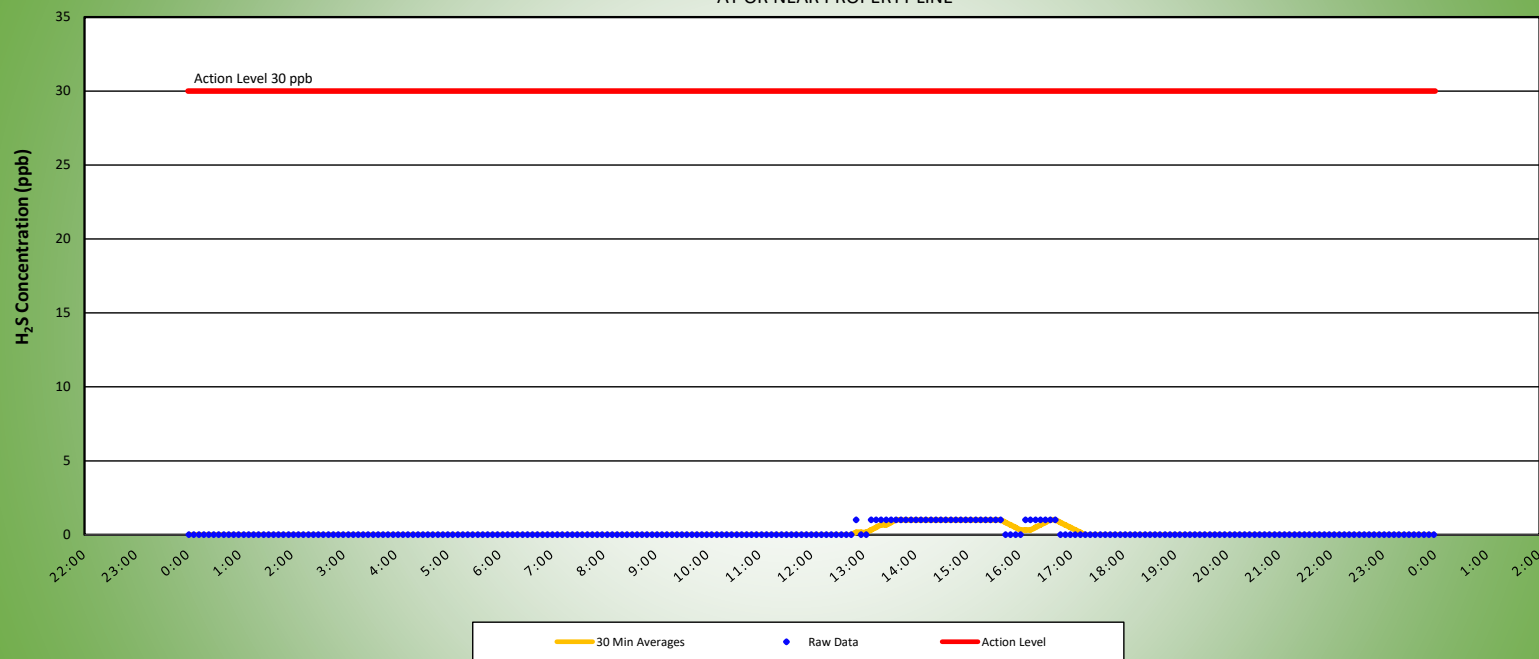
# MS4 H2S MONITORING RESULTS - 03/24/21

AT OR NEAR PROPERTY LINE



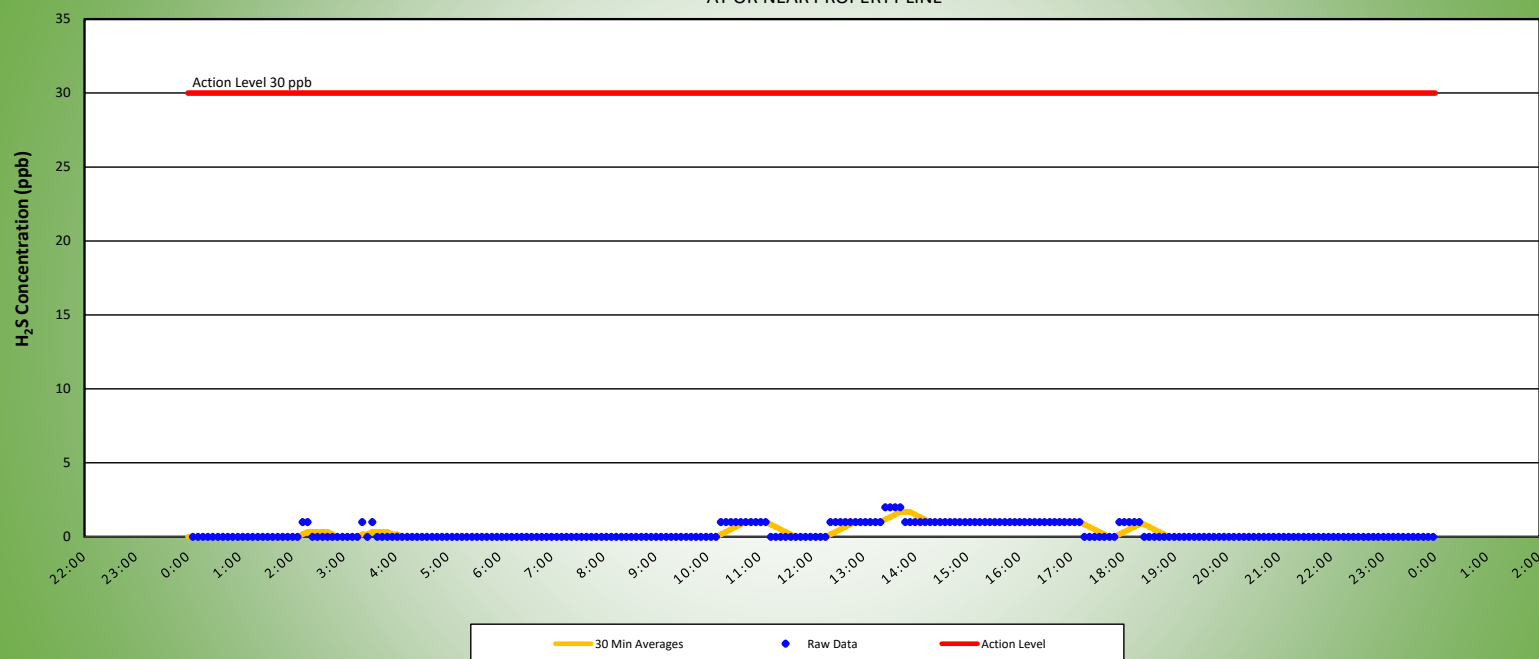
# MS5 H2S MONITORING RESULTS - 03/24/21

AT OR NEAR PROPERTY LINE



# MS6 H2S MONITORING RESULTS - 03/24/21

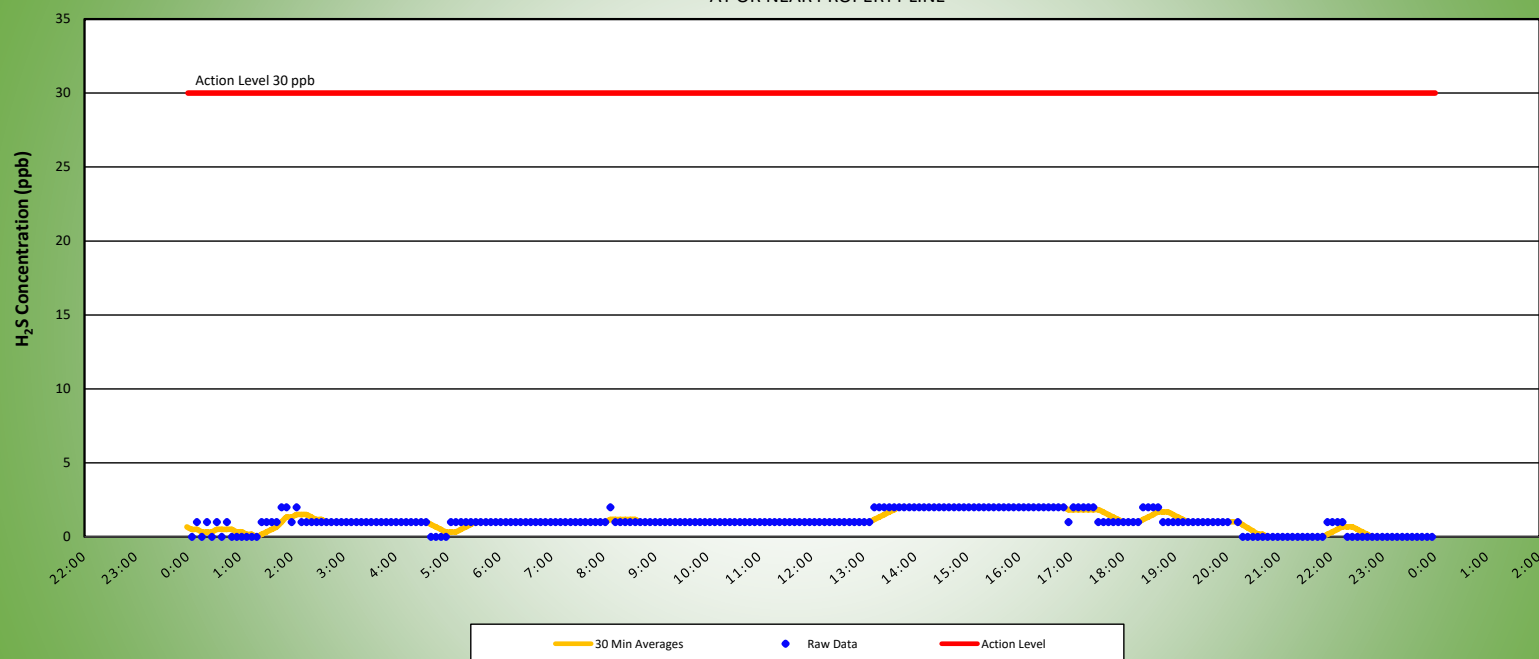
AT OR NEAR PROPERTY LINE





# MS7 H2S MONITORING RESULTS - 03/24/21

AT OR NEAR PROPERTY LINE



# MS8 H2S MONITORING RESULTS - 03/24/21

AT OR NEAR PROPERTY LINE

