
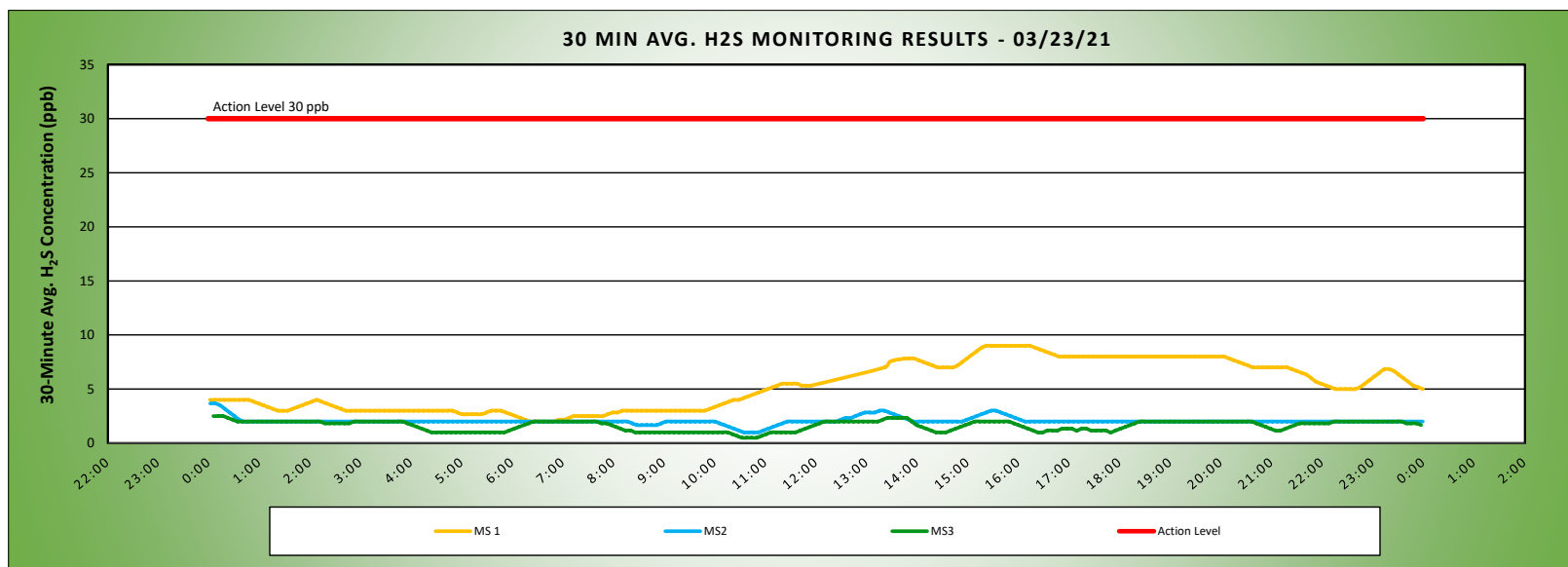


Keegan Landfill Monitoring Project 	DAILY AIR MONITORING REPORT NON-PROPERTY LINE Keegan Landfill Monitoring Stations Kearny, New Jersey				03/23/21	
					Field Operations	
					Page 1 of 1	Rev. No. 0
					Submitted By:	
				30 Minute Avg H ₂ S Action Level	30 ppb	

Weather Data Range from Full Weather Station		Wind Direction	NE	Relative Humidity (%)	36.3 - 90.0	Daily Rain (in)	0.00	Landfill Perimeter Monitoring
Temp (°F)	39.2 - 65.6	Wind Speed (MPH)	0.2 - 9.9	Barometer (inHg)	30.31 - 30.41			

*Note: Wind Direction reported in the direction that it is coming from

Station Location Area	Work	Daily Avg. 30 Min H ₂ S Concentration (ppb)	Max 30 Min H ₂ S Concentration (ppb)	Time of Max 30 Min H ₂ S Reading	Corresponding Wind Direction
MS-1		5.2	9.0	15:22	S
MS-2		2.0	3.7	0:01	WNW
MS-3		1.6	2.5	0:05	N



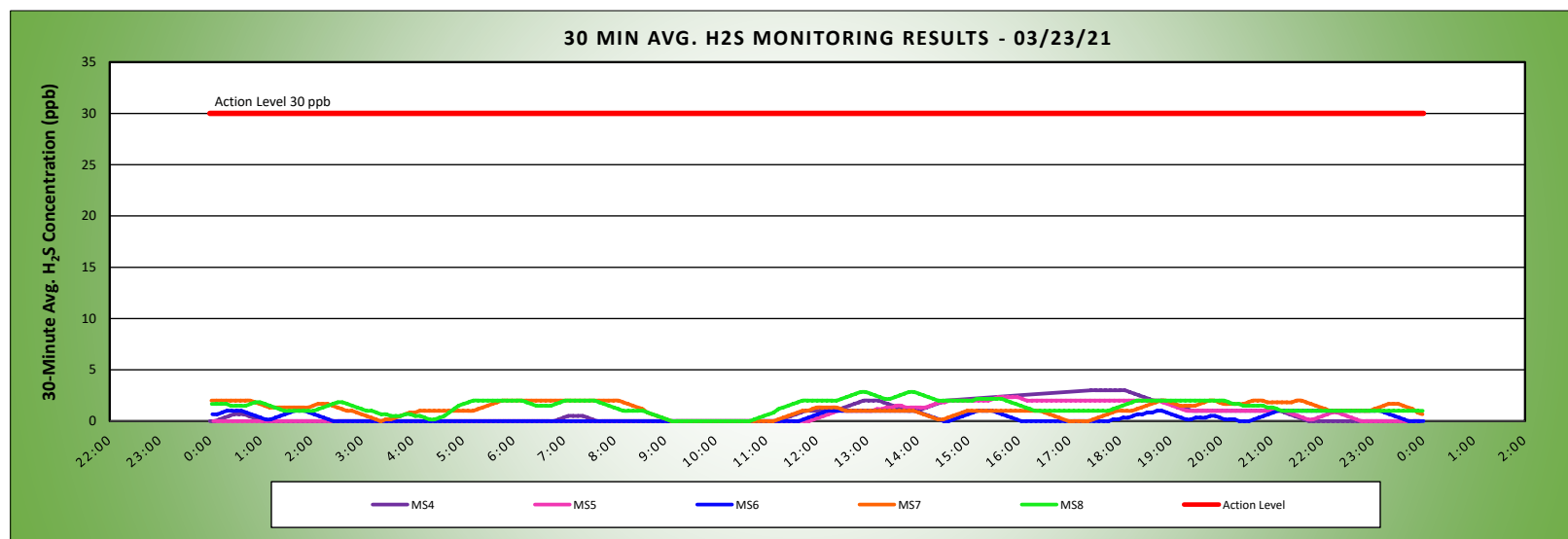
Air Monitoring Notes:

<div>Keegan Landfill Monitoring Project</div> <div></div>	<div>DAILY AIR MONITORING REPORT</div> <div>AT OR NEAR PROPERTY LINE</div> <div>Keegan Landfill Monitoring Stations</div> <div>Kearny, New Jersey</div>	03/23/21	
		Field Operations	
		Page 1 of 1	Rev. No. 0
		Submitted By:	
		30 Minute Avg H ₂ S Action Level	30 ppb

Weather Data Range from Full Weather Station		Wind Direction	NE	Relative Humidity (%)	36.3 - 90.0	Daily Rain (in)	0.00	Landfill Perimeter Monitoring
Temp (°F)	39.2 - 65.6	Wind Speed (MPH)	0.2 - 9.9	Barometer (inHg)	30.31 - 30.41			

*Note: Wind Direction reported in the direction that it is coming from

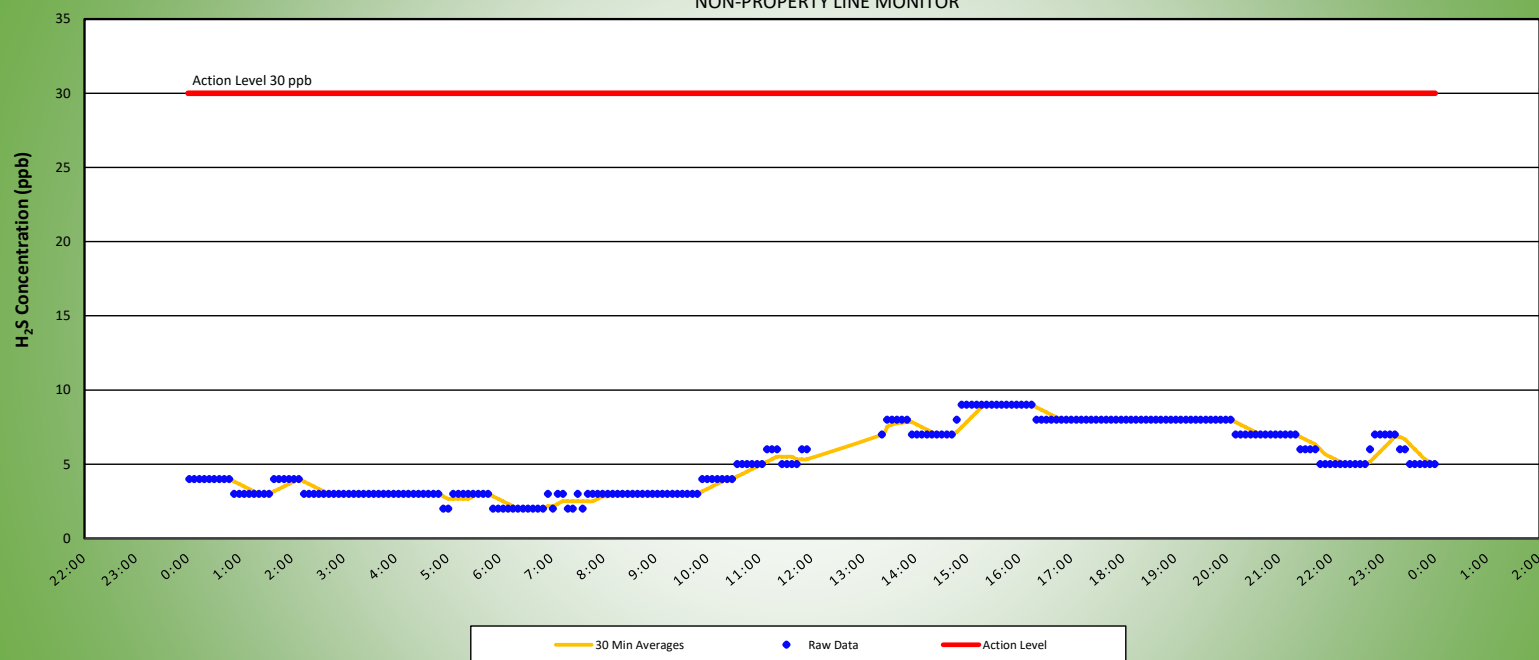
Station Location Area	Work	Daily Avg. 30 Min H ₂ S Concentration (ppb)	Max 30 Min H ₂ S Concentration (ppb)	Time of Max 30 Min H ₂ S Reading	Corresponding Wind Direction
MS-4		0.6	3.0	17:25	SE
MS-5		0.6	2.3	15:34	SSE
MS-6		0.4	1.0	0:19	NNE
MS-7		1.1	2.0	0:01	W
MS-8		1.4	2.8	12:52	ENE



Air Monitoring Notes:

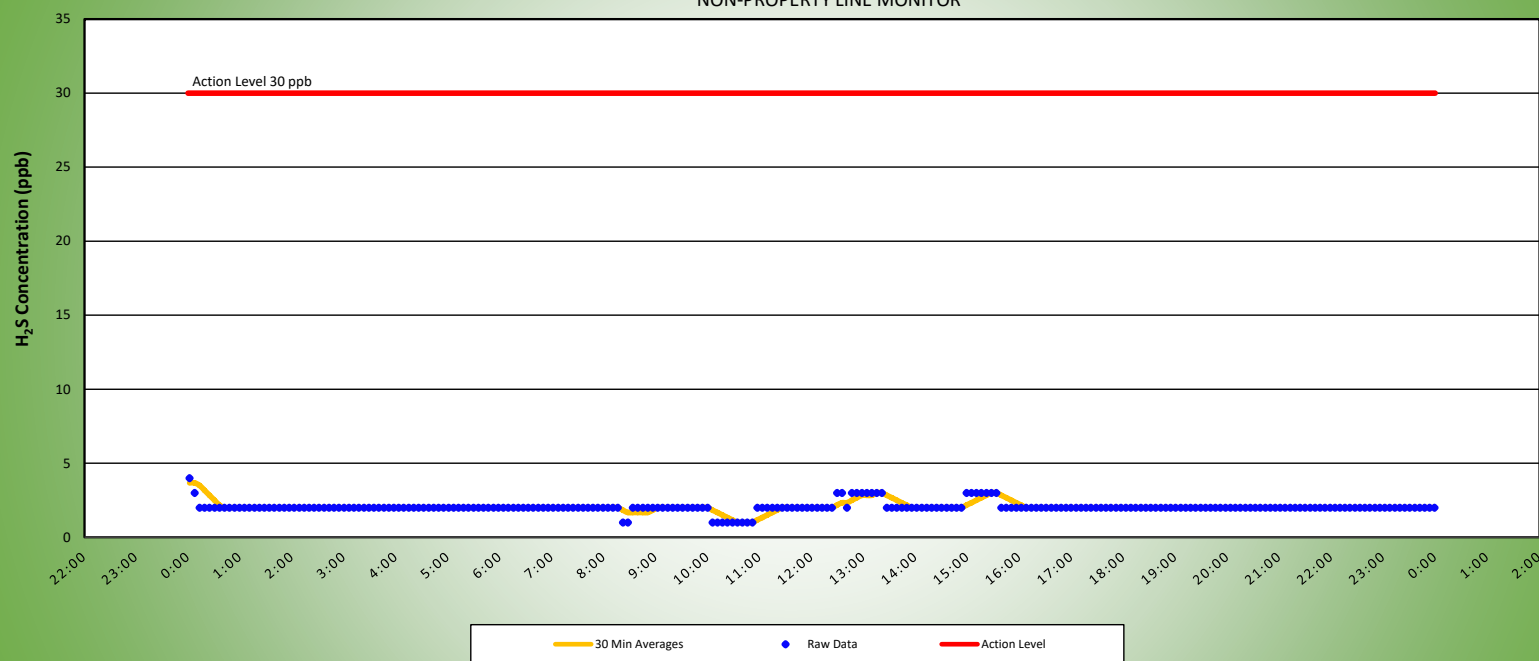
MS1 H2S MONITORING RESULTS - 03/23/21

NON-PROPERTY LINE MONITOR



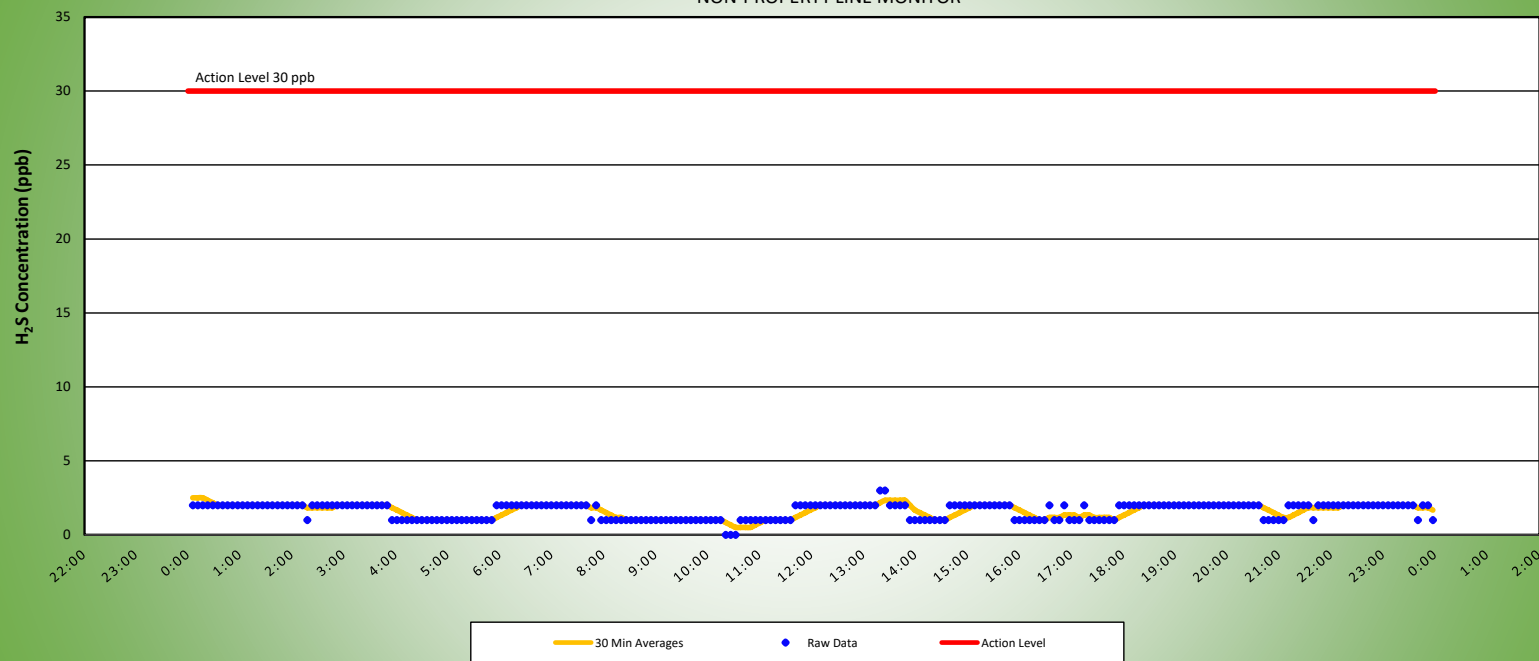
MS2 H2S MONITORING RESULTS - 03/23/21

NON-PROPERTY LINE MONITOR



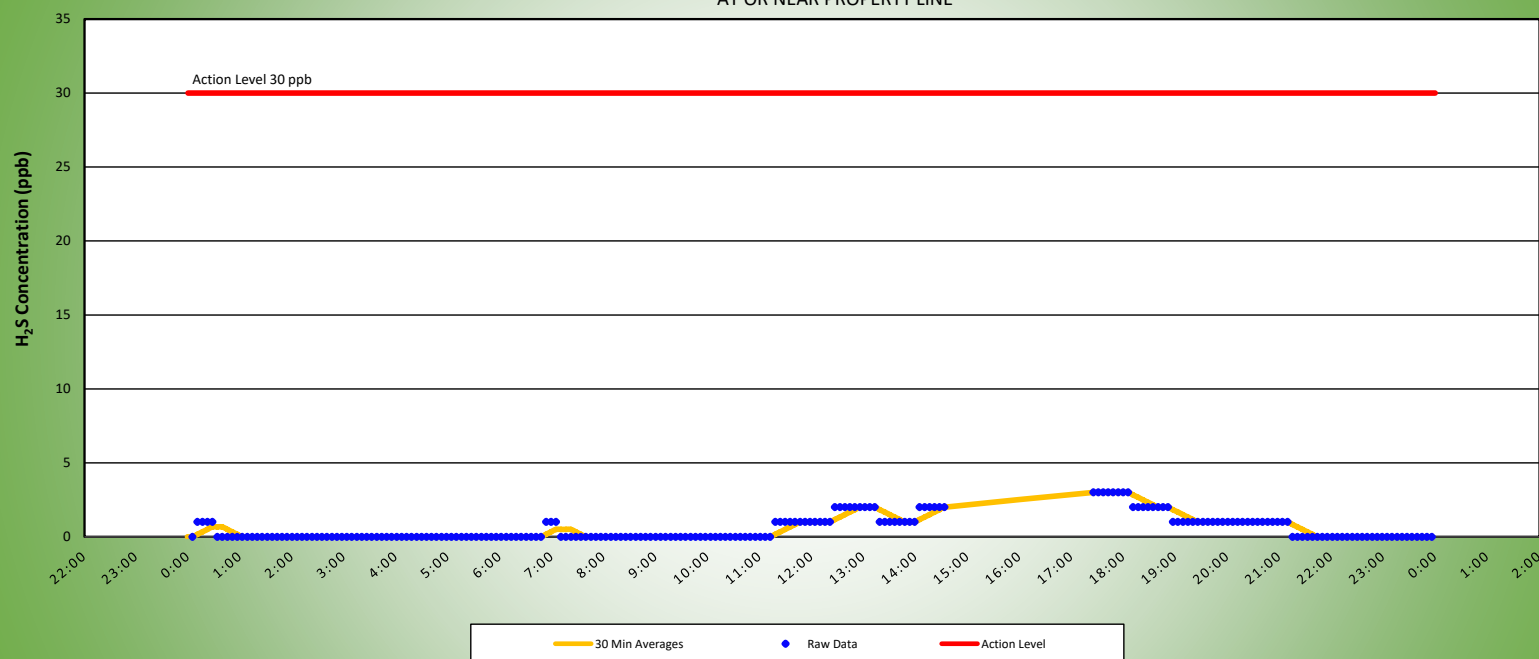
MS3 H2S MONITORING RESULTS - 03/23/21

NON-PROPERTY LINE MONITOR



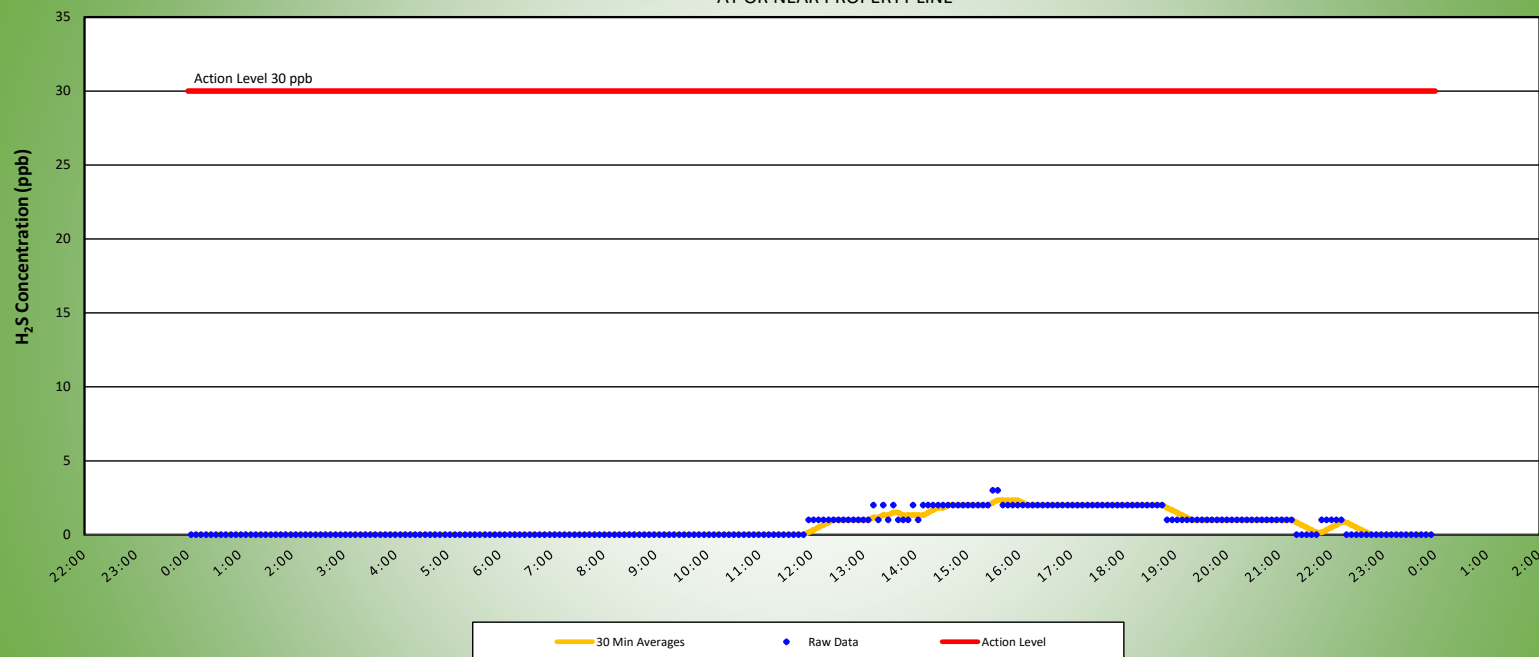
MS4 H2S MONITORING RESULTS - 03/23/21

AT OR NEAR PROPERTY LINE



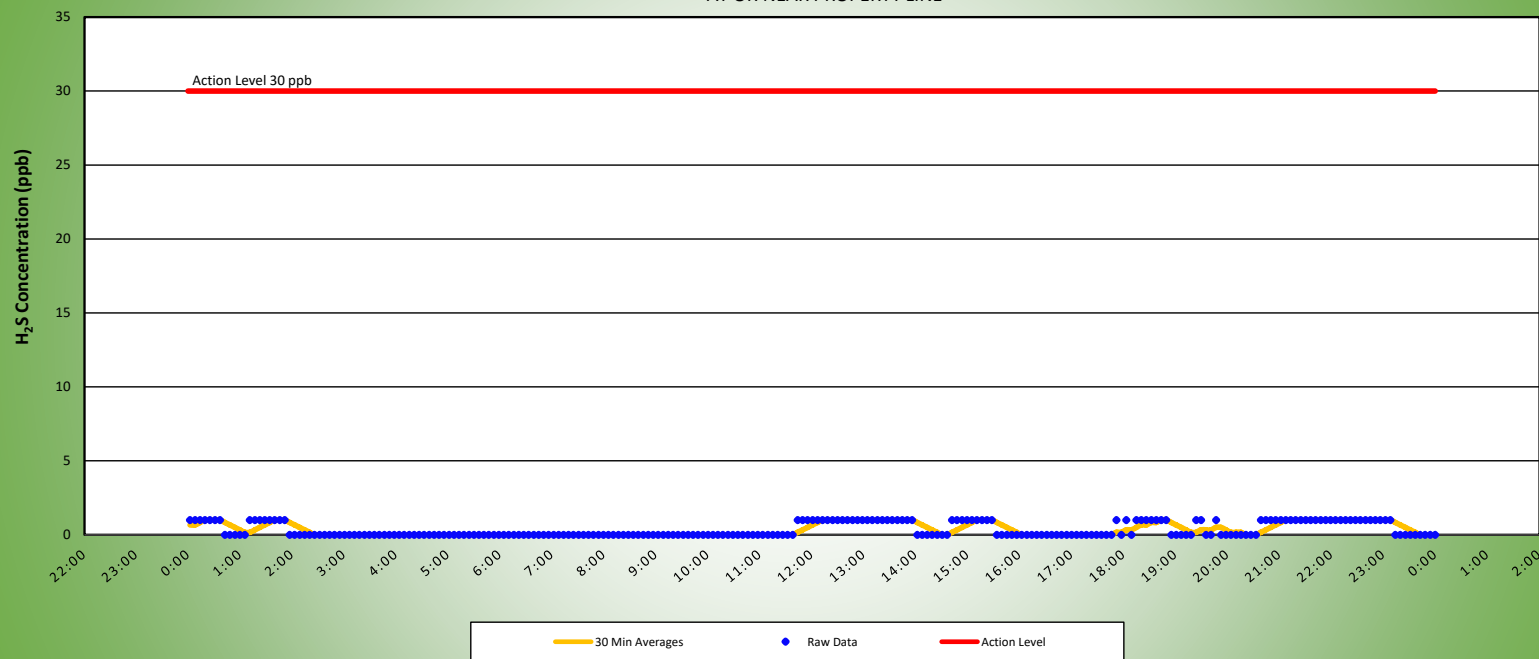
MS5 H2S MONITORING RESULTS - 03/23/21

AT OR NEAR PROPERTY LINE



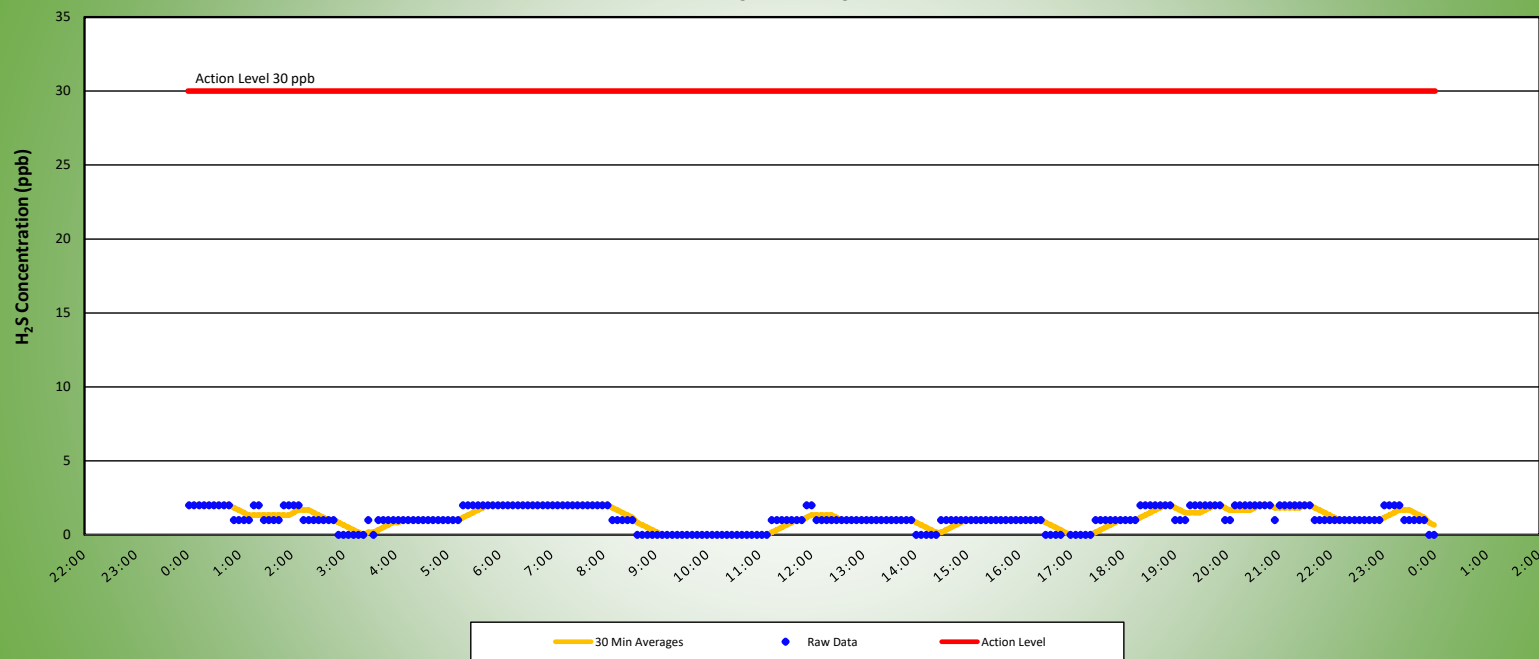
MS6 H2S MONITORING RESULTS - 03/23/21

AT OR NEAR PROPERTY LINE



MS7 H2S MONITORING RESULTS - 03/23/21

AT OR NEAR PROPERTY LINE



MS8 H2S MONITORING RESULTS - 03/23/21

AT OR NEAR PROPERTY LINE

