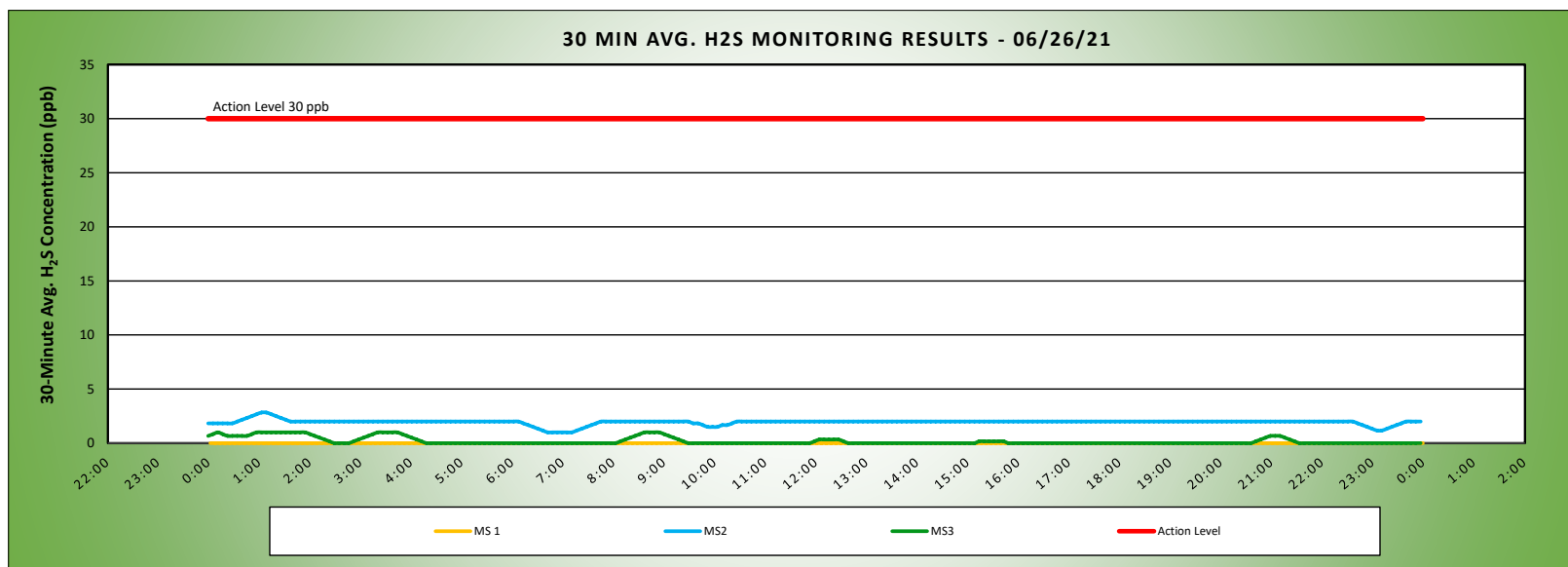


<b>Keegan Landfill Monitoring Project</b> 	<b>DAILY AIR MONITORING REPORT</b> <b>NON-PROPERTY LINE</b> <b>Keegan Landfill Monitoring Stations</b> <b>Kearny, New Jersey</b>				06/26/21	
					Field Operations	
					Page 1 of 1	Rev. No. 0
					Submitted By:	
				30 Minute Avg H <sub>2</sub> S Action Level	30 ppb	

Weather Data Range from Full Weather Station		Wind Direction	S	Relative Humidity (%)	61.2 - 79.0	Daily Rain (in)	0.00	Landfill Perimeter Monitoring
Temp (°F)	70.1 - 84.0	Wind Speed (MPH)	1.0 - 12.0	Barometer (inHg)	30.23 - 30.33			

\*Note: Wind Direction reported in the direction that it is coming from

Station Location Area	Work	Daily Avg. 30 Min H <sub>2</sub> S Concentration (ppb)	Max 30 Min H <sub>2</sub> S Concentration (ppb)	Time of Max 30 Min H <sub>2</sub> S Reading	Corresponding Wind Direction
MS-1		0.0	0.0	0:01	SSW
MS-2		1.9	2.8	1:02	SW
MS-3		0.2	1.0	0:10	S



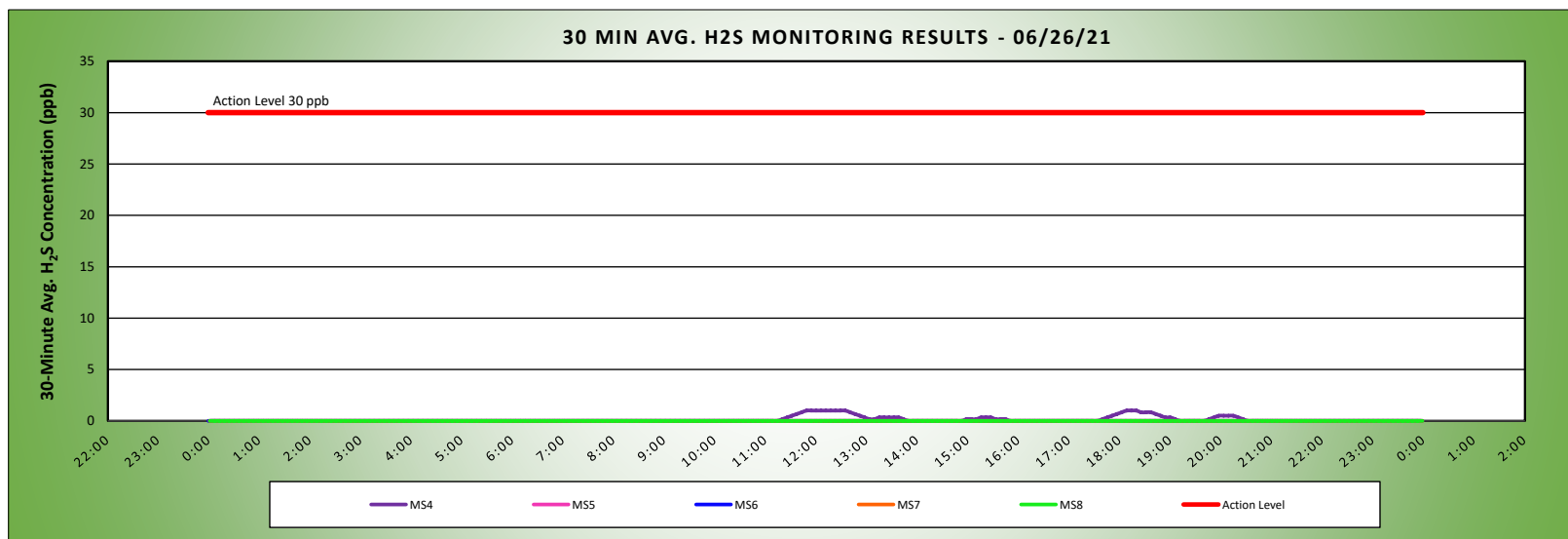
Air Monitoring Notes:

<b>Keegan Landfill Monitoring Project</b>  	<b>DAILY AIR MONITORING REPORT</b> <b>AT OR NEAR PROPERTY LINE</b> <b>Keegan Landfill Monitoring Stations</b> <b>Kearny, New Jersey</b>			06/26/21	
				Field Operations	
				Page 1 of 1 Submitted By:	Rev. No. 0
				30 Minute Avg H <sub>2</sub> S Action Level	30 ppb

Weather Data Range from Full Weather Station		Wind Direction	S	Relative Humidity (%)	61.2 - 78.9	Daily Rain (in)	0.00	Landfill Perimeter Monitoring
Temp (°F)	70.1 - 84.0	Wind Speed (MPH)	1.0 - 12.0	Barometer (inHg)	30.23 - 30.33			

\*Note: Wind Direction reported in the direction that it is coming from

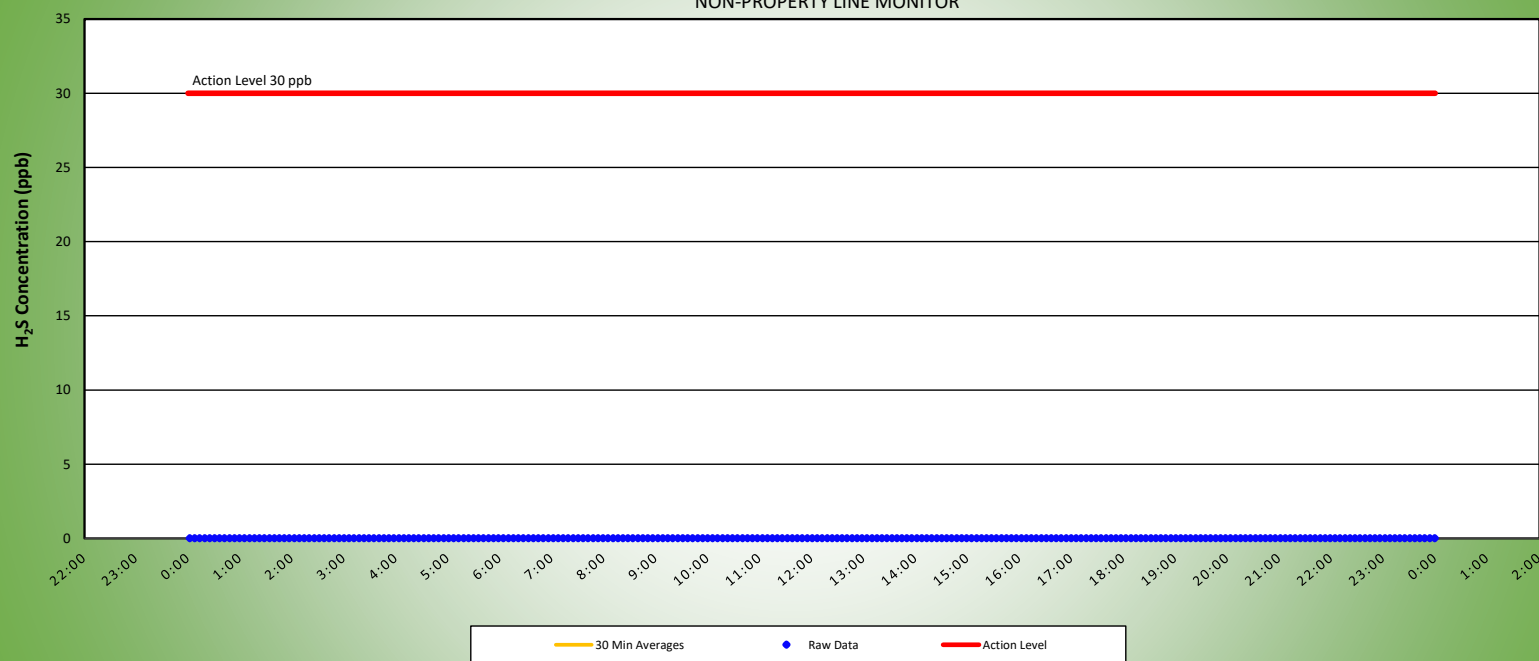
Station Location Area	Work	Daily Avg. 30 Min H <sub>2</sub> S Concentration (ppb)	Max 30 Min H <sub>2</sub> S Concentration (ppb)	Time of Max 30 Min H <sub>2</sub> S Reading	Corresponding Wind Direction
MS-4		0.1	1.0	11:48	SE
MS-5		0.0	0.0	0:02	S
MS-6		0.0	0.0	23:59	S
MS-7		0.0	0.0	0:01	N
MS-8		0.0	0.0	0:01	SSE



Air Monitoring Notes:

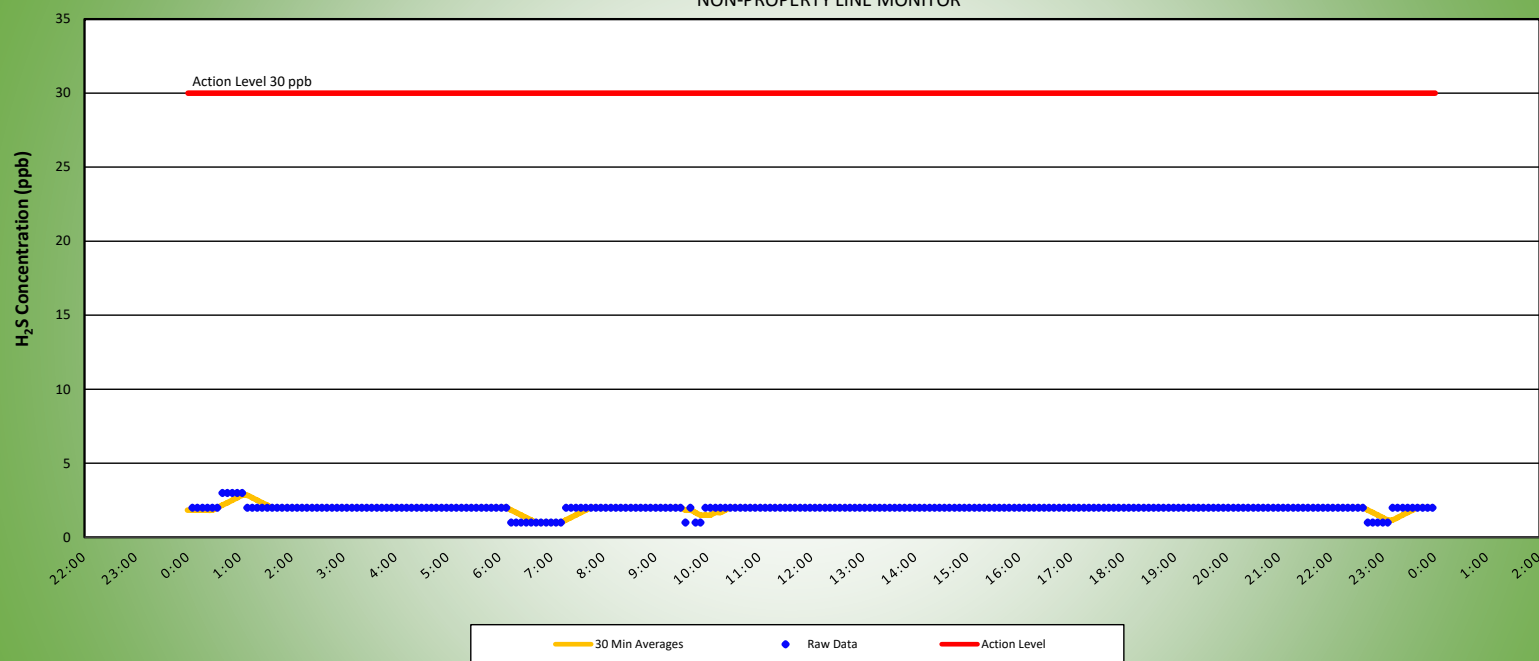
# MS1 H2S MONITORING RESULTS - 06/26/21

NON-PROPERTY LINE MONITOR



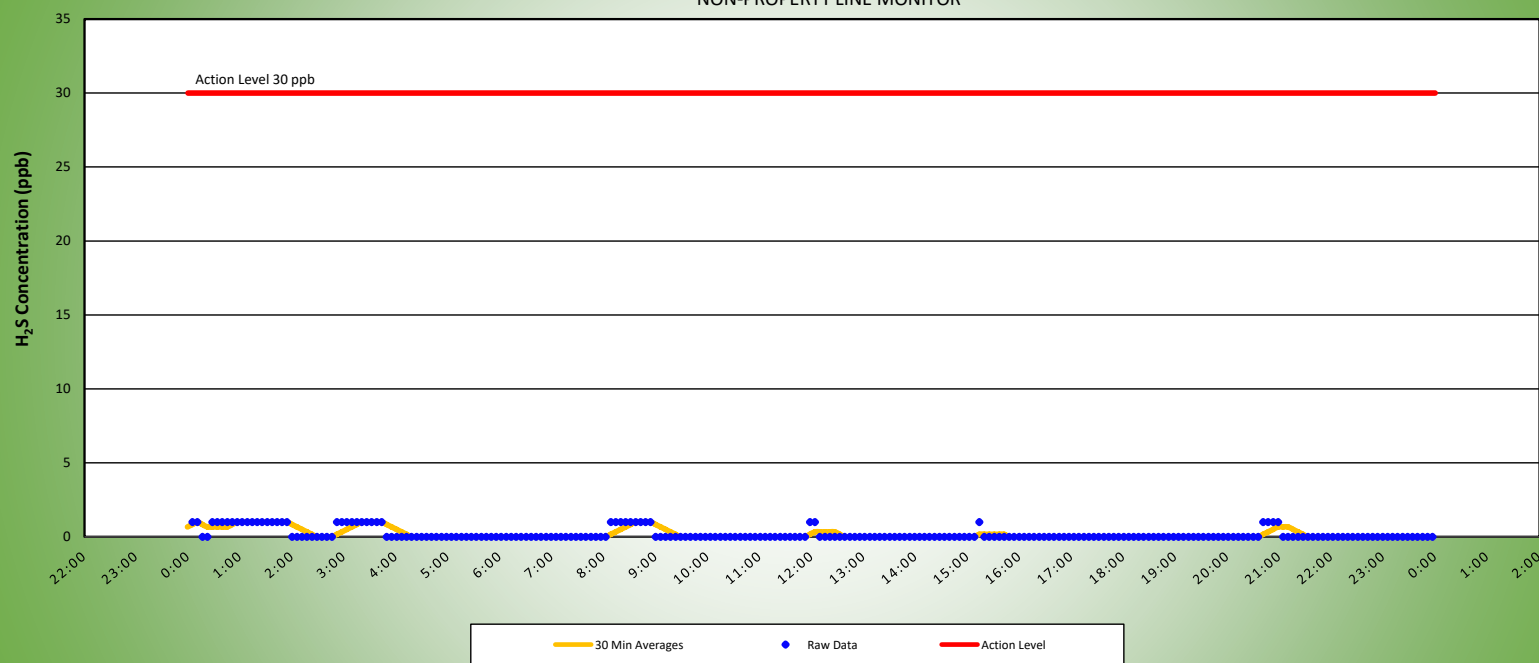
# MS2 H2S MONITORING RESULTS - 06/26/21

NON-PROPERTY LINE MONITOR



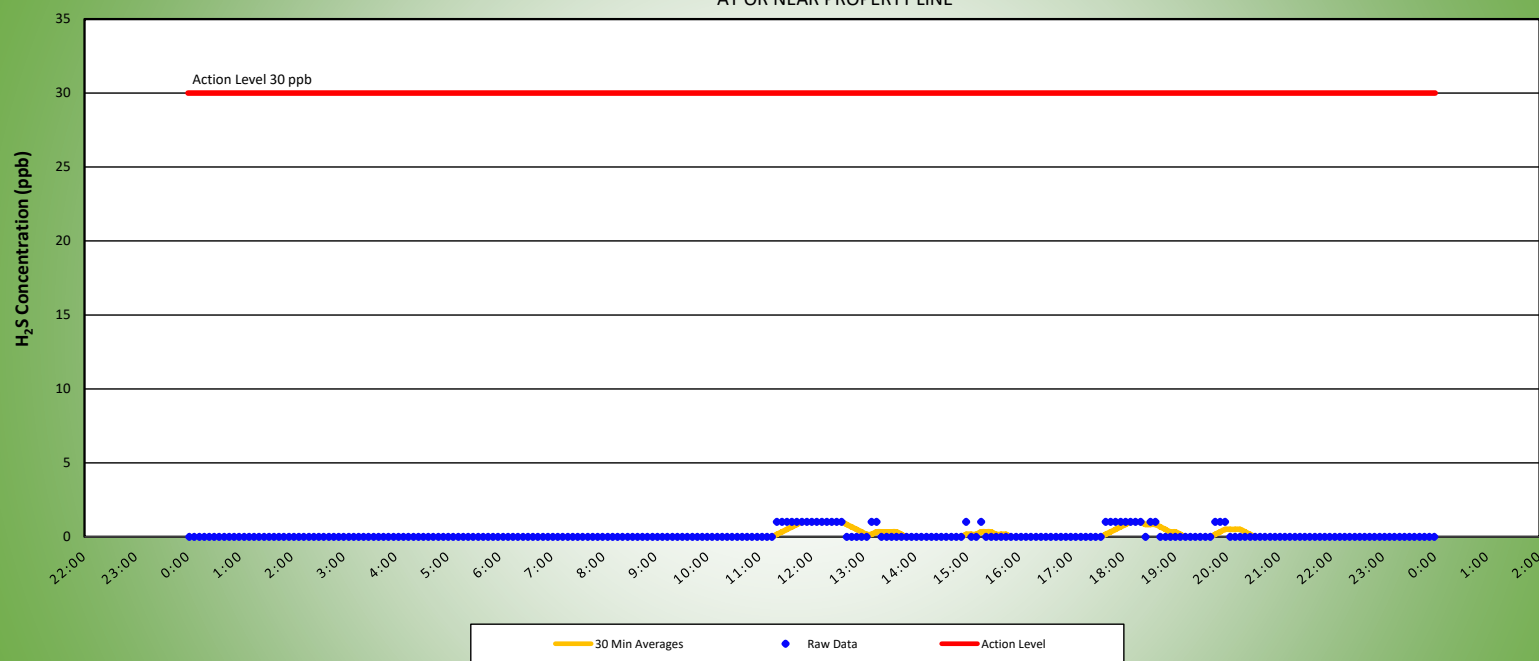
# MS3 H2S MONITORING RESULTS - 06/26/21

NON-PROPERTY LINE MONITOR



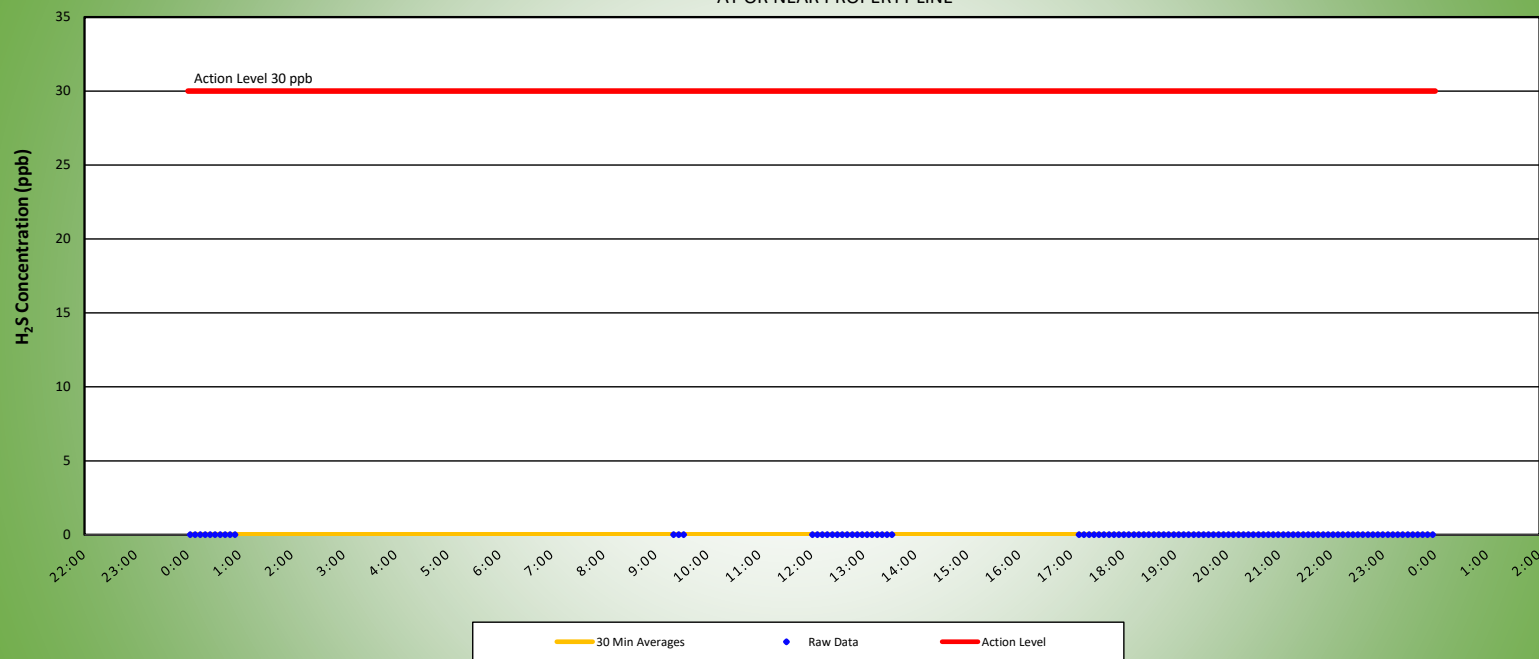
# MS4 H2S MONITORING RESULTS - 06/26/21

AT OR NEAR PROPERTY LINE



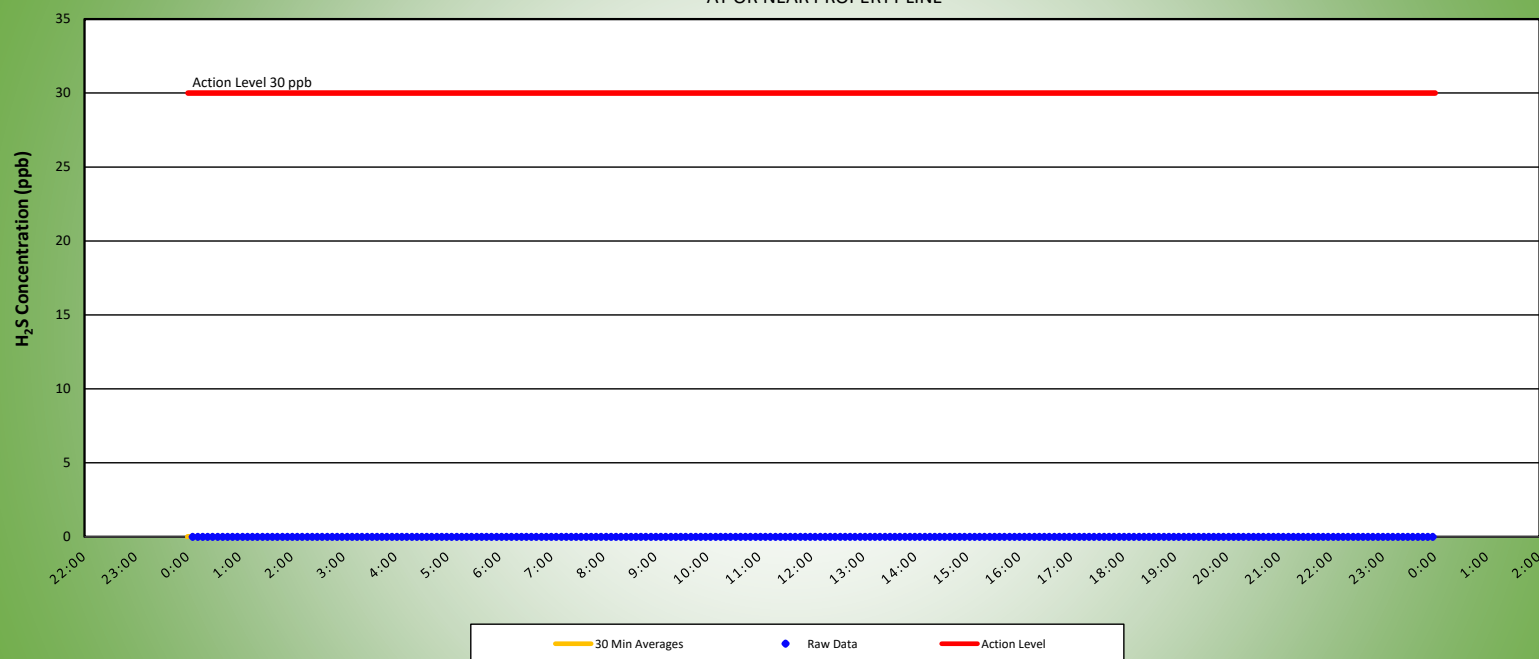
# MS5 H2S MONITORING RESULTS - 06/26/21

AT OR NEAR PROPERTY LINE



# MS6 H2S MONITORING RESULTS - 06/26/21

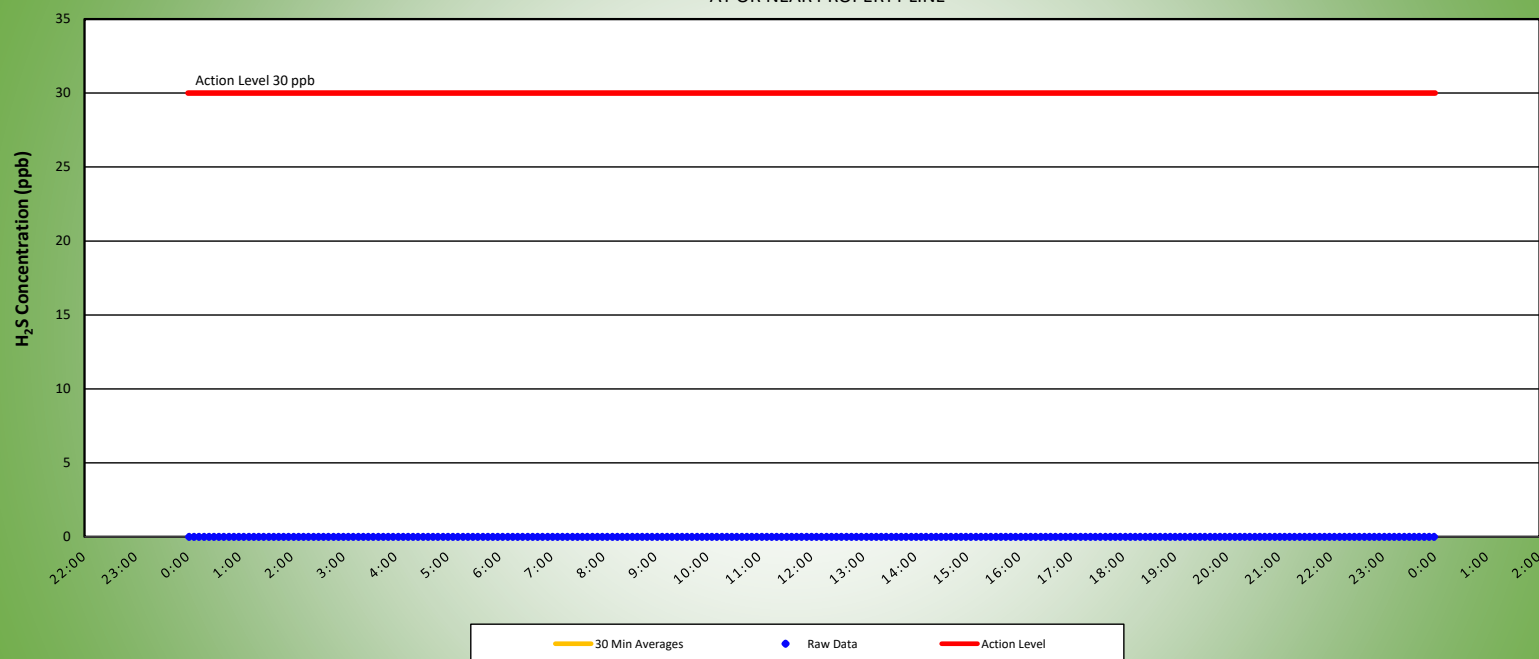
AT OR NEAR PROPERTY LINE





# MS7 H2S MONITORING RESULTS - 06/26/21

AT OR NEAR PROPERTY LINE



# MS8 H2S MONITORING RESULTS - 06/26/21

AT OR NEAR PROPERTY LINE

