
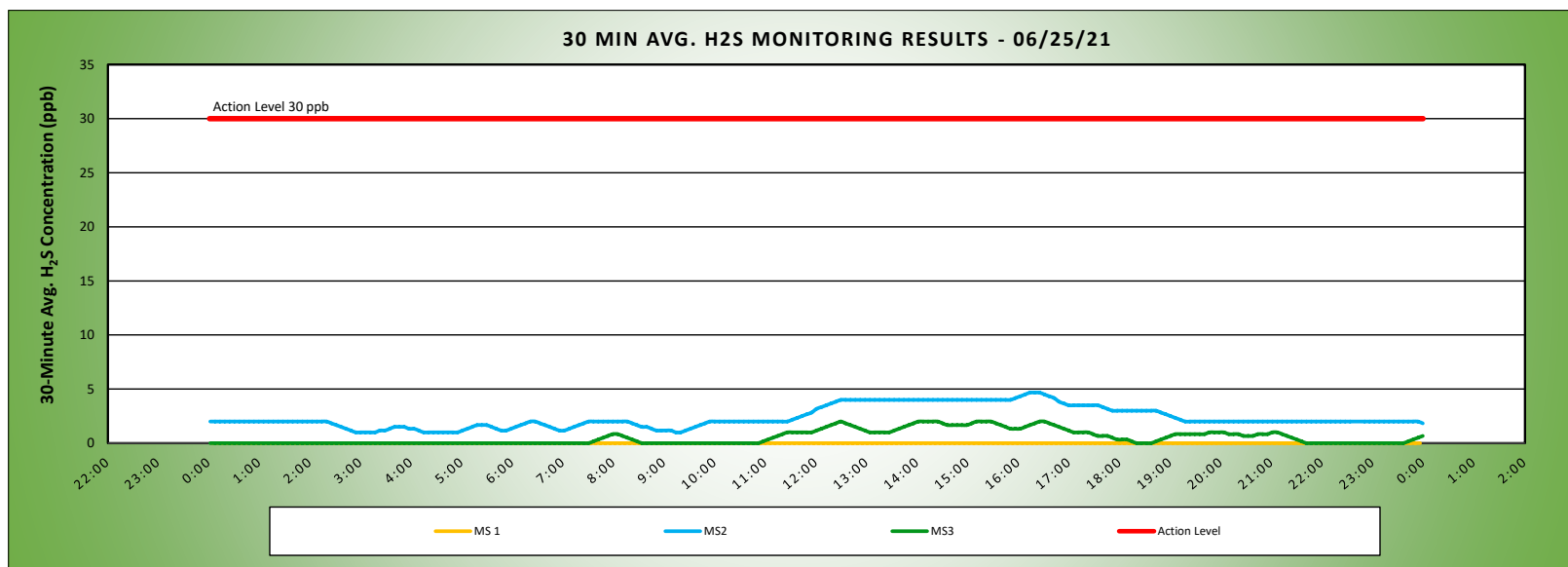


Keegan Landfill Monitoring Project 	DAILY AIR MONITORING REPORT NON-PROPERTY LINE Keegan Landfill Monitoring Stations Kearny, New Jersey				06/25/21	
					Field Operations	
					Page 1 of 1	Rev. No. 0
					Submitted By:	
				30 Minute Avg H ₂ S Action Level	30 ppb	

Weather Data Range from Full Weather Station		Wind Direction	NNE	Relative Humidity (%)	36.8 - 85.1	Daily Rain (in)	0.00	Landfill Perimeter Monitoring
Temp (°F)	60.9 - 81.1	Wind Speed (MPH)	0.3 - 8.6	Barometer (inHg)	30.32 - 30.44			

*Note: Wind Direction reported in the direction that it is coming from

Station Location Area	Work	Daily Avg. 30 Min H ₂ S Concentration (ppb)	Max 30 Min H ₂ S Concentration (ppb)	Time of Max 30 Min H ₂ S Reading	Corresponding Wind Direction
MS-1		0.0	0.0	0:04	SSW
MS-2		2.4	4.7	16:13	S
MS-3		0.5	2.0	12:29	S



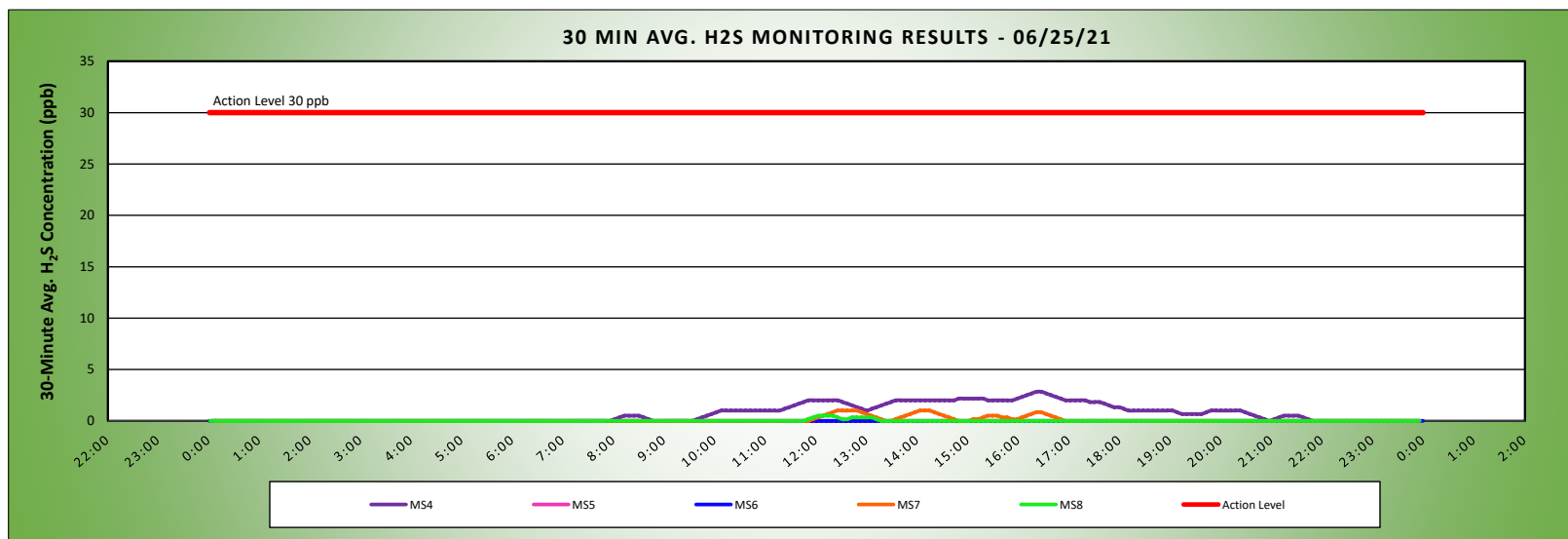
Air Monitoring Notes:

Keegan Landfill Monitoring Project	DAILY AIR MONITORING REPORT AT OR NEAR PROPERTY LINE Keegan Landfill Monitoring Stations Kearny, New Jersey	06/25/21	
		Field Operations	
Page 1 of 1		Rev. No. 0	
Submitted By:			
		30 Minute Avg H ₂ S Action Level	30 ppb

Weather Data Range from Full Weather Station		Wind Direction	NNE	Relative Humidity (%)	36.8 - 85.1	Daily Rain (in)	0.00	Landfill Perimeter Monitoring
Temp (°F)	60.9 - 81.1	Wind Speed (MPH)	0.3 - 8.6	Barometer (inHg)	30.32 - 30.44			

*Note: Wind Direction reported in the direction that it is coming from

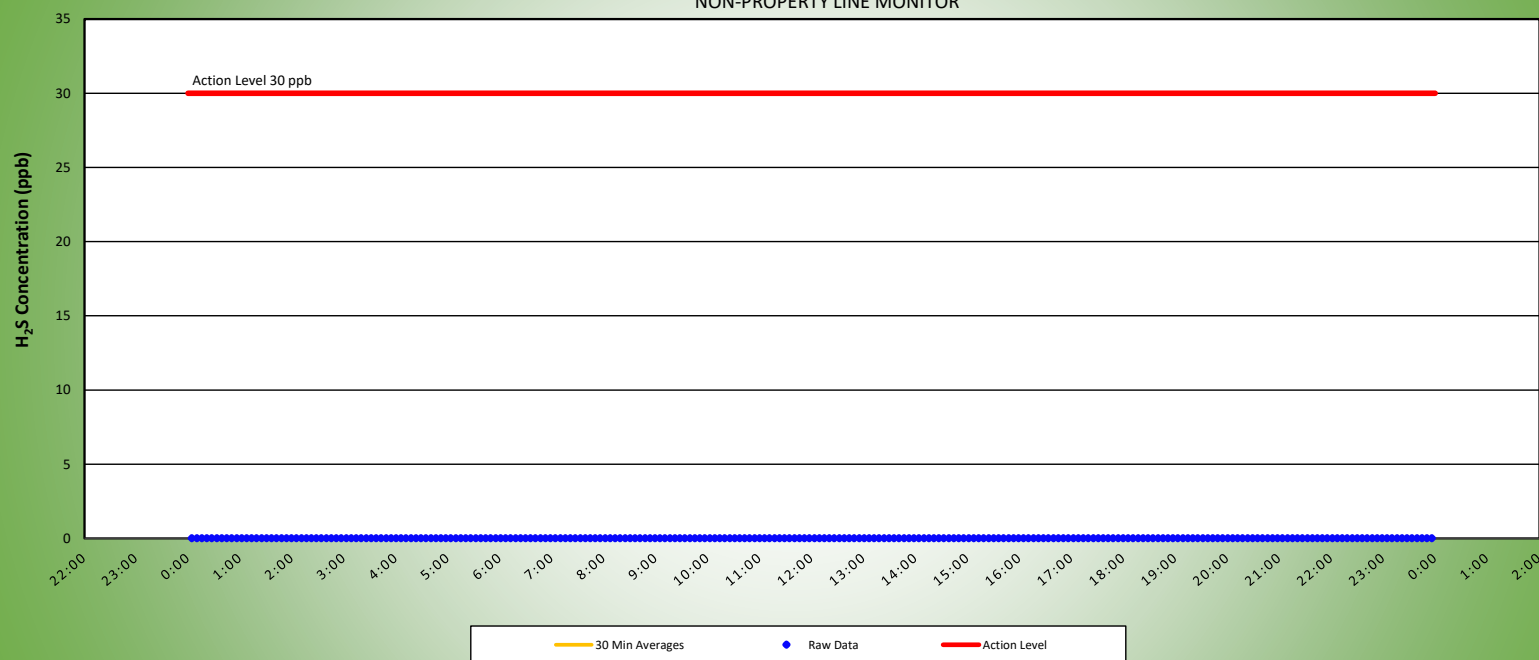
Station Location Area	Work	Daily Avg. 30 Min H ₂ S Concentration (ppb)	Max 30 Min H ₂ S Concentration (ppb)	Time of Max 30 Min H ₂ S Reading	Corresponding Wind Direction
MS-4		0.7	2.8	16:21	SE
MS-5		0.0	0.0	0:02	NE
MS-6		0.0	0.0	0:00	N
MS-7		0.1	1.0	12:25	NNE
MS-8		0.0	0.5	12:02	SSE



Air Monitoring Notes:

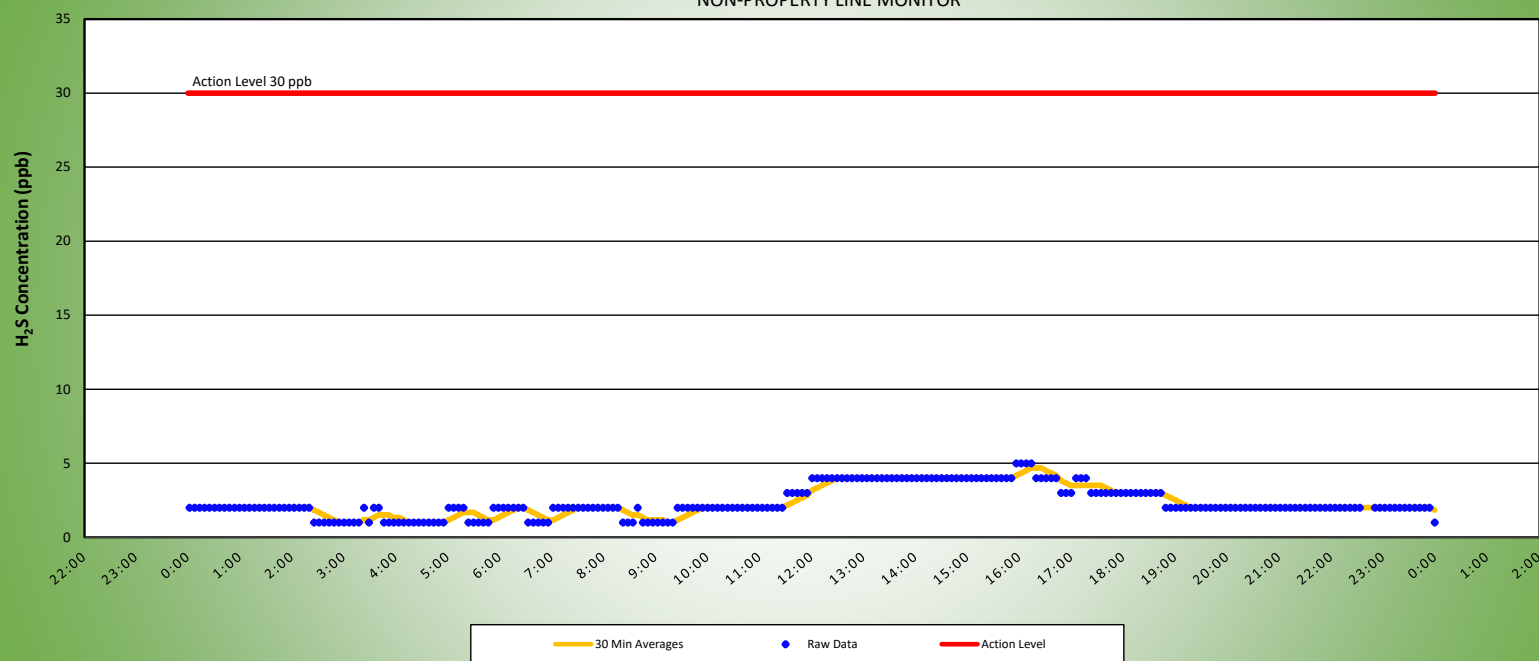
MS1 H2S MONITORING RESULTS - 06/25/21

NON-PROPERTY LINE MONITOR



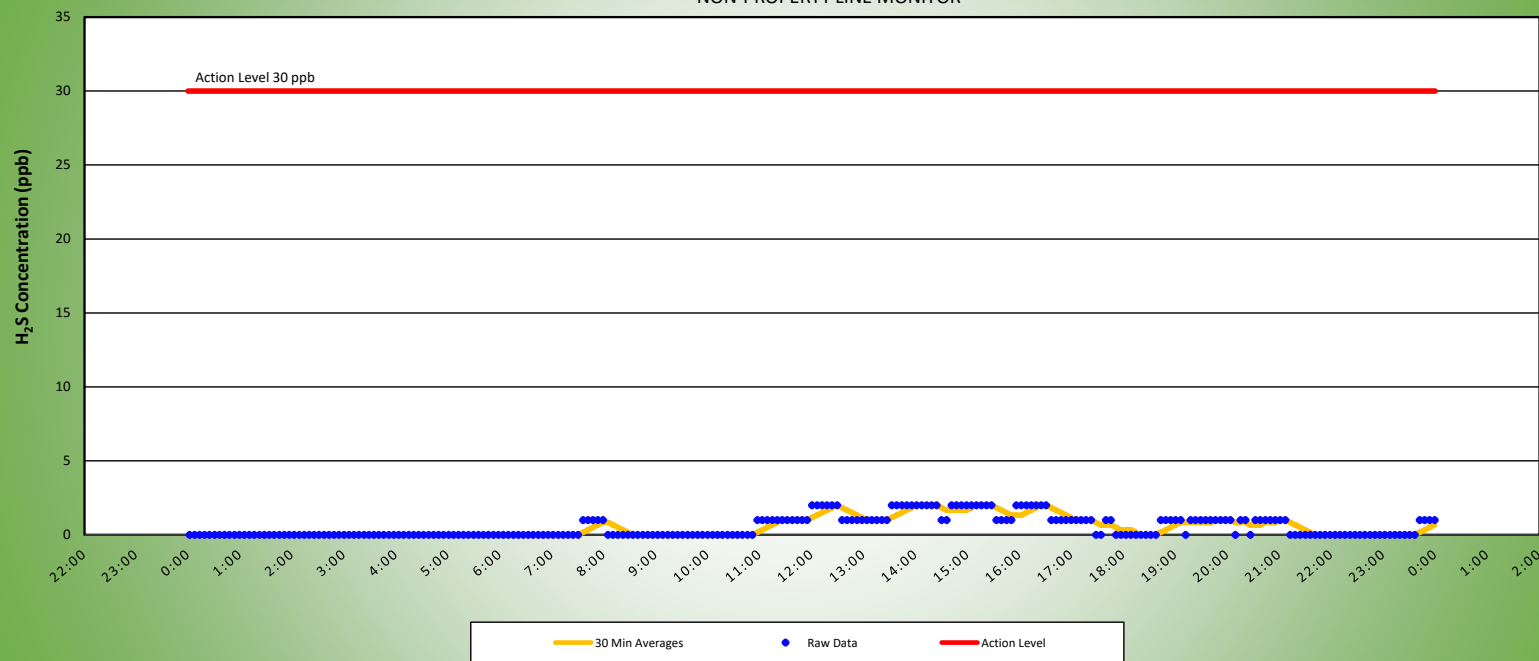
MS2 H2S MONITORING RESULTS - 06/25/21

NON-PROPERTY LINE MONITOR



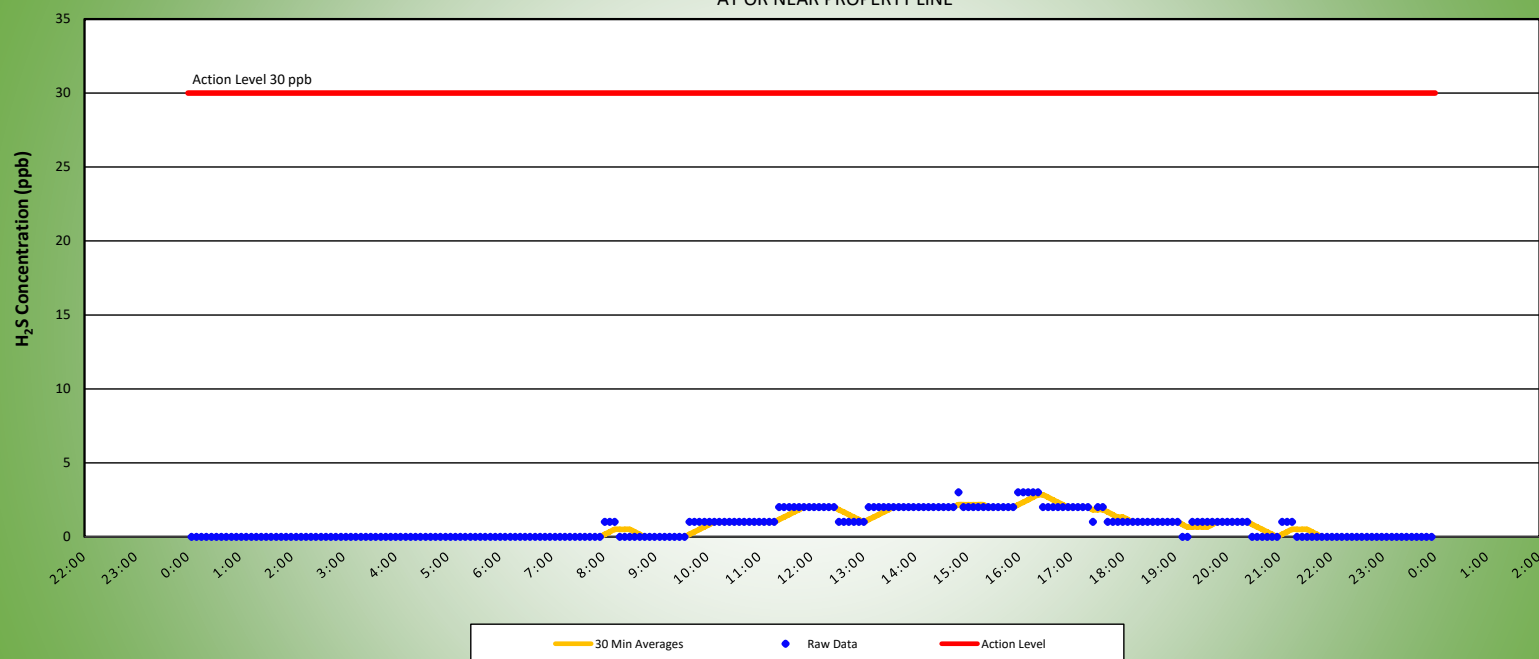
MS3 H2S MONITORING RESULTS - 06/25/21

NON-PROPERTY LINE MONITOR



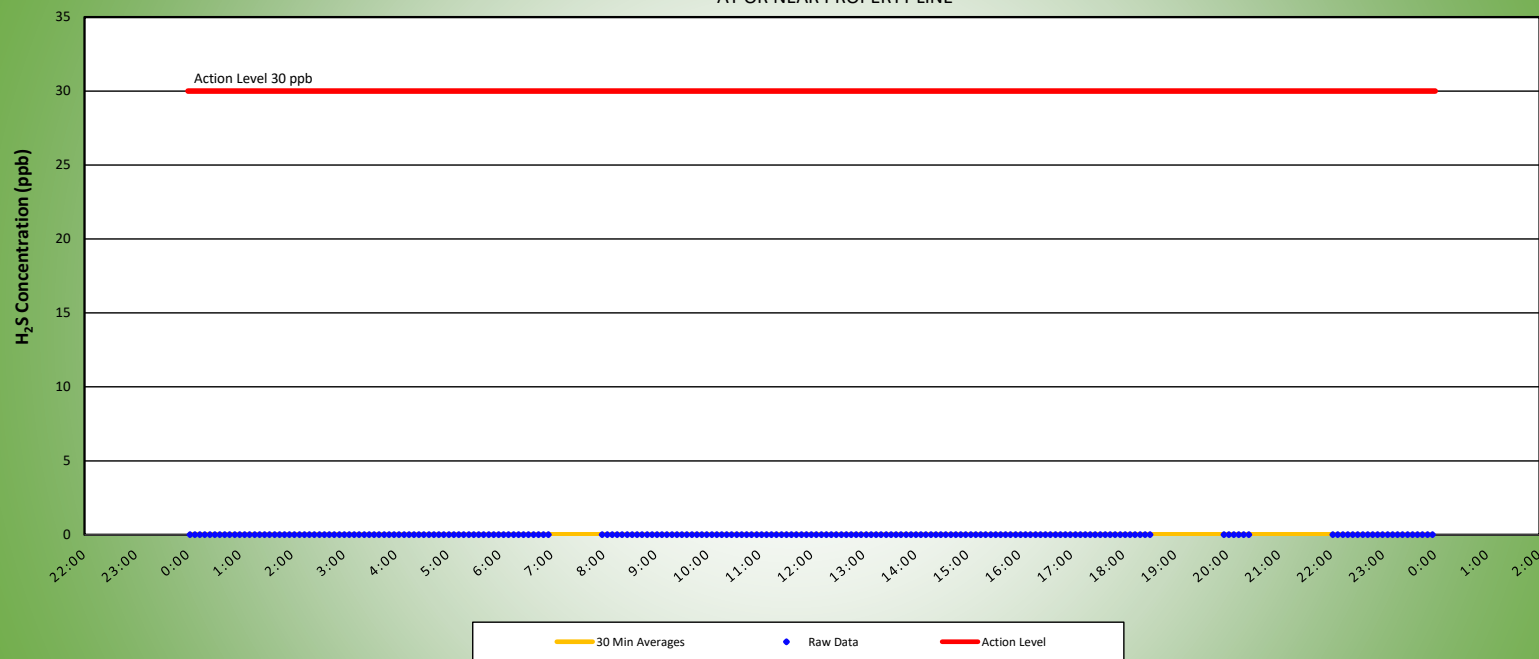
MS4 H2S MONITORING RESULTS - 06/25/21

AT OR NEAR PROPERTY LINE



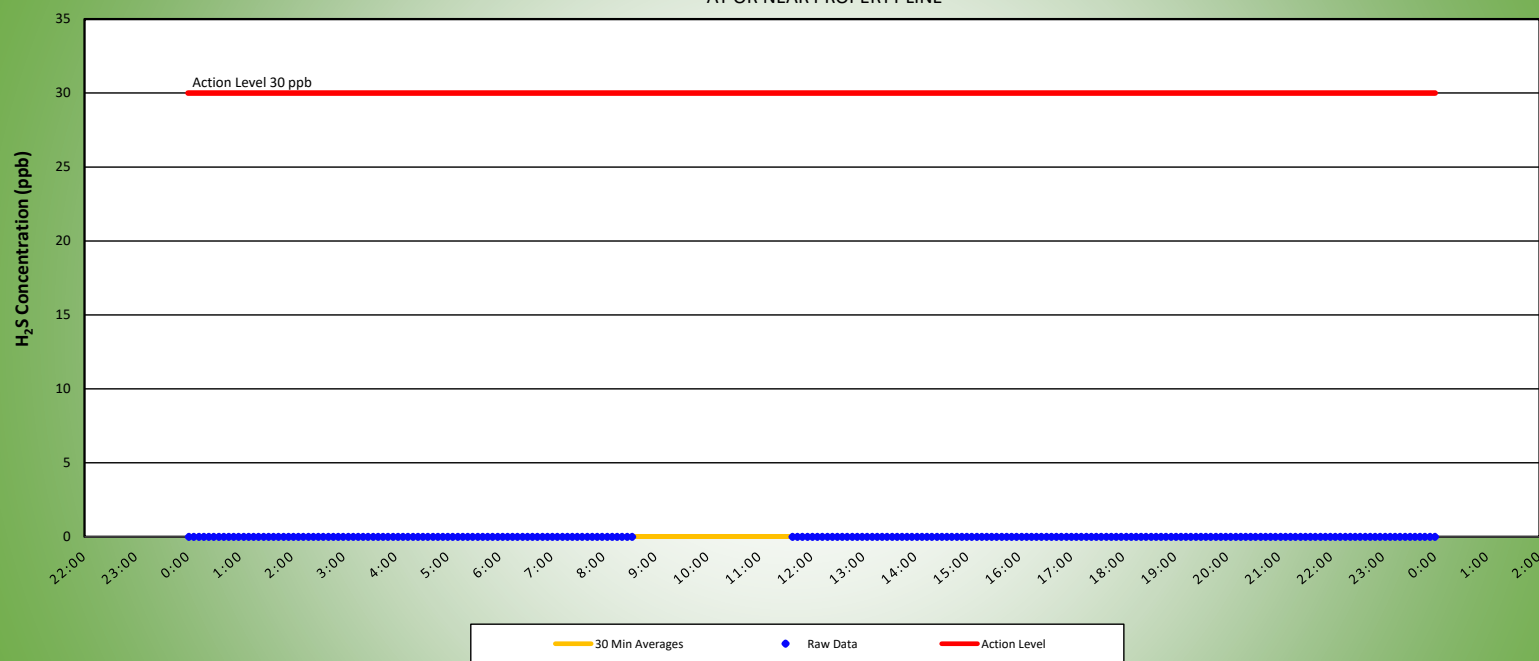
MS5 H2S MONITORING RESULTS - 06/25/21

AT OR NEAR PROPERTY LINE



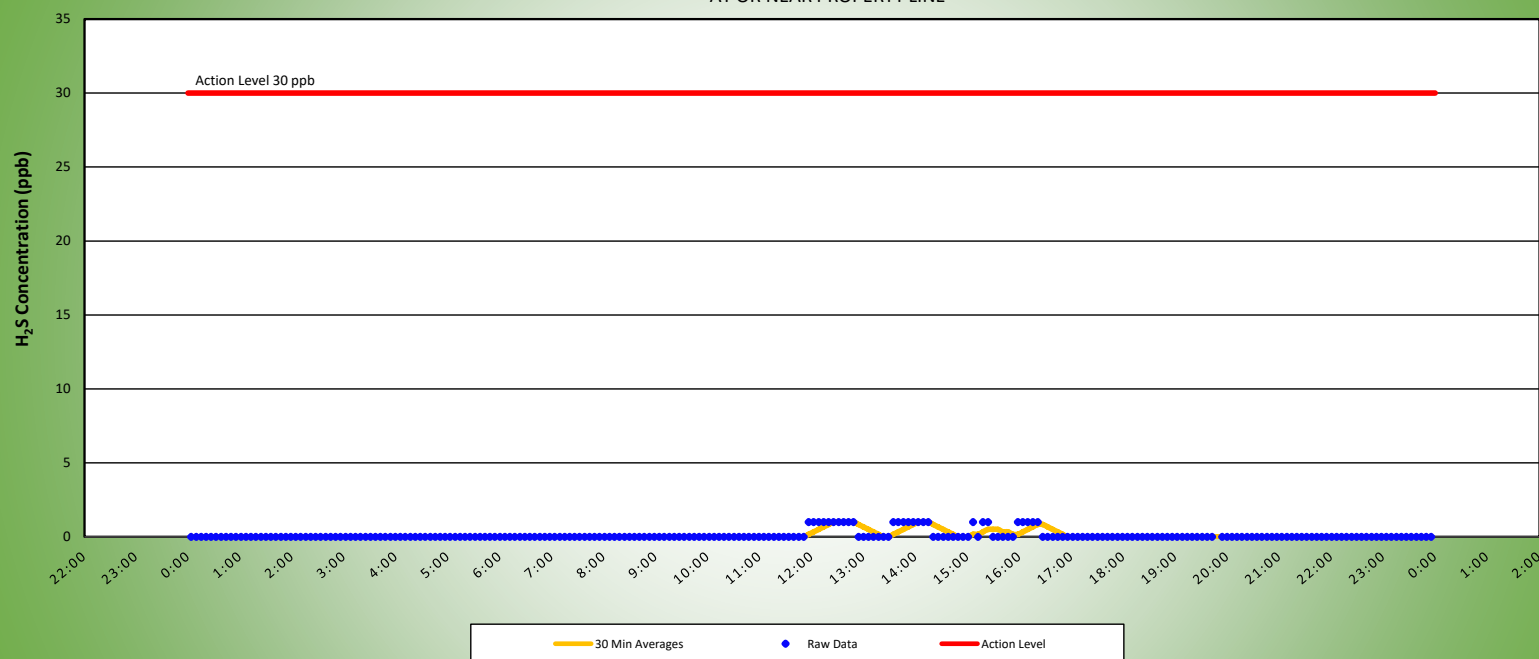
MS6 H2S MONITORING RESULTS - 06/25/21

AT OR NEAR PROPERTY LINE



MS7 H2S MONITORING RESULTS - 06/25/21

AT OR NEAR PROPERTY LINE



MS8 H2S MONITORING RESULTS - 06/25/21

AT OR NEAR PROPERTY LINE

