
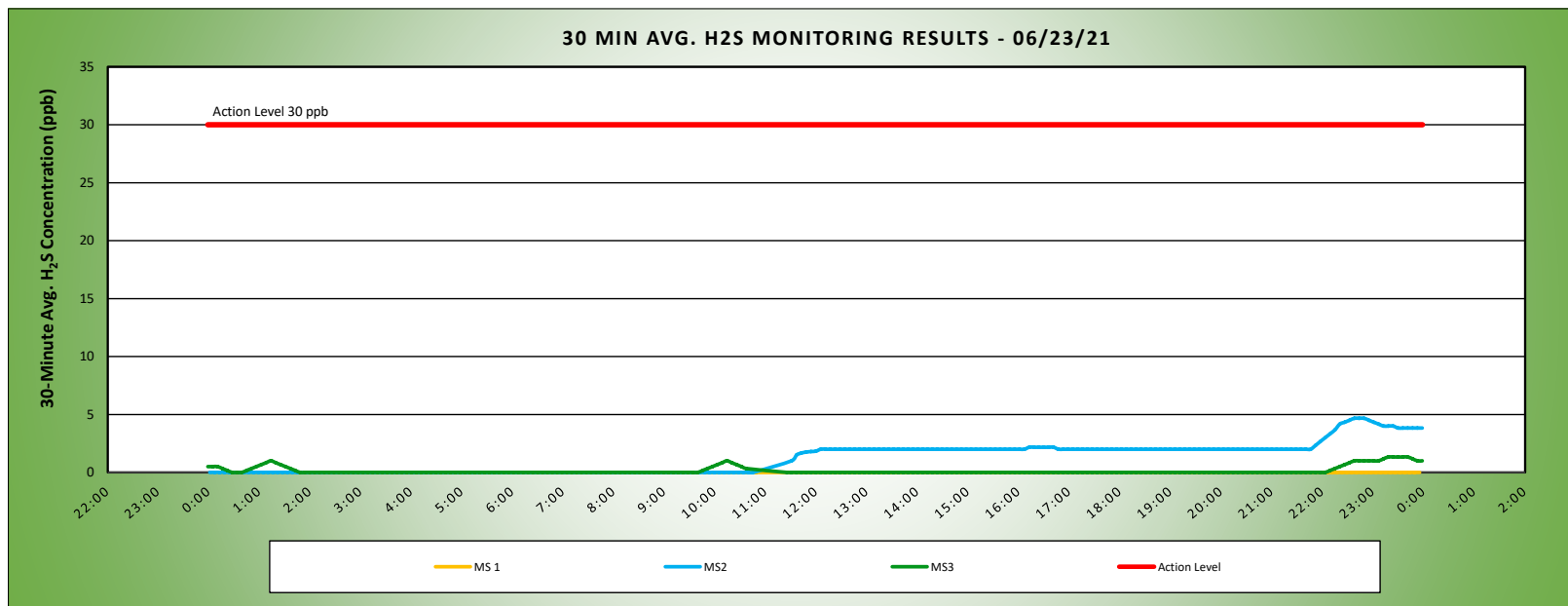


Keegan Landfill Monitoring Project 	DAILY AIR MONITORING REPORT NON-PROPERTY LINE Keegan Landfill Monitoring Stations Kearny, New Jersey				06/23/21	
					Field Operations	
					Page 1 of 1	Rev. No. 0
					Submitted By:	
				30 Minute Avg H ₂ S Action Level	30 ppb	

Weather Data Range from Full Weather Station		Wind Direction	NNE	Relative Humidity (%)	26.9 - 78.7	Daily Rain (in)	0.00	Landfill Perimeter Monitoring
Temp (°F)	53.2 - 76.6	Wind Speed (MPH)	0.2 - 11.4	Barometer (inHg)	30.04 - 30.38			

*Note: Wind Direction reported in the direction that it is coming from

Station Location Area	Work	Daily Avg. 30 Min H ₂ S Concentration (ppb)	Max 30 Min H ₂ S Concentration (ppb)	Time of Max 30 Min H ₂ S Reading	Corresponding Wind Direction
MS-1		0.0	0.0	0:05	SSE
MS-2		1.2	4.7	22:38	NNW
MS-3		0.1	1.3	23:18	NE



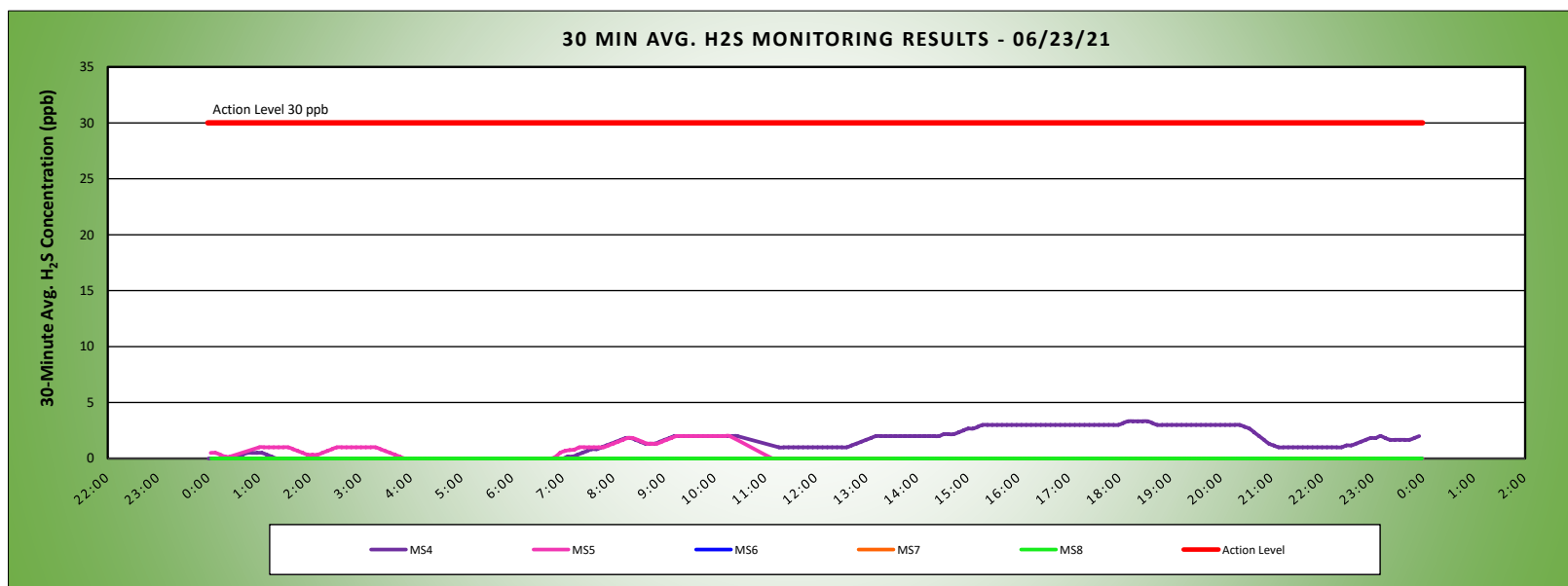
Air Monitoring Notes:

Keegan Landfill Monitoring Project 	DAILY AIR MONITORING REPORT AT OR NEAR PROPERTY LINE Keegan Landfill Monitoring Stations Kearny, New Jersey	06/23/21	
		Field Operations	
		Page 1 of 1	Rev. No. 0
		Submitted By:	
		30 Minute Avg H ₂ S Action Level	30 ppb

Weather Data Range from Full Weather Station		Wind Direction	NNE	Relative Humidity (%)	26.9 - 78.7	Daily Rain (in)	0.00	Landfill Perimeter Monitoring
Temp (°F)	53.2 - 76.6	Wind Speed (MPH)	0.2 - 11.4	Barometer (inHg)	30.04 - 30.38			

*Note: Wind Direction reported in the direction that it is coming from

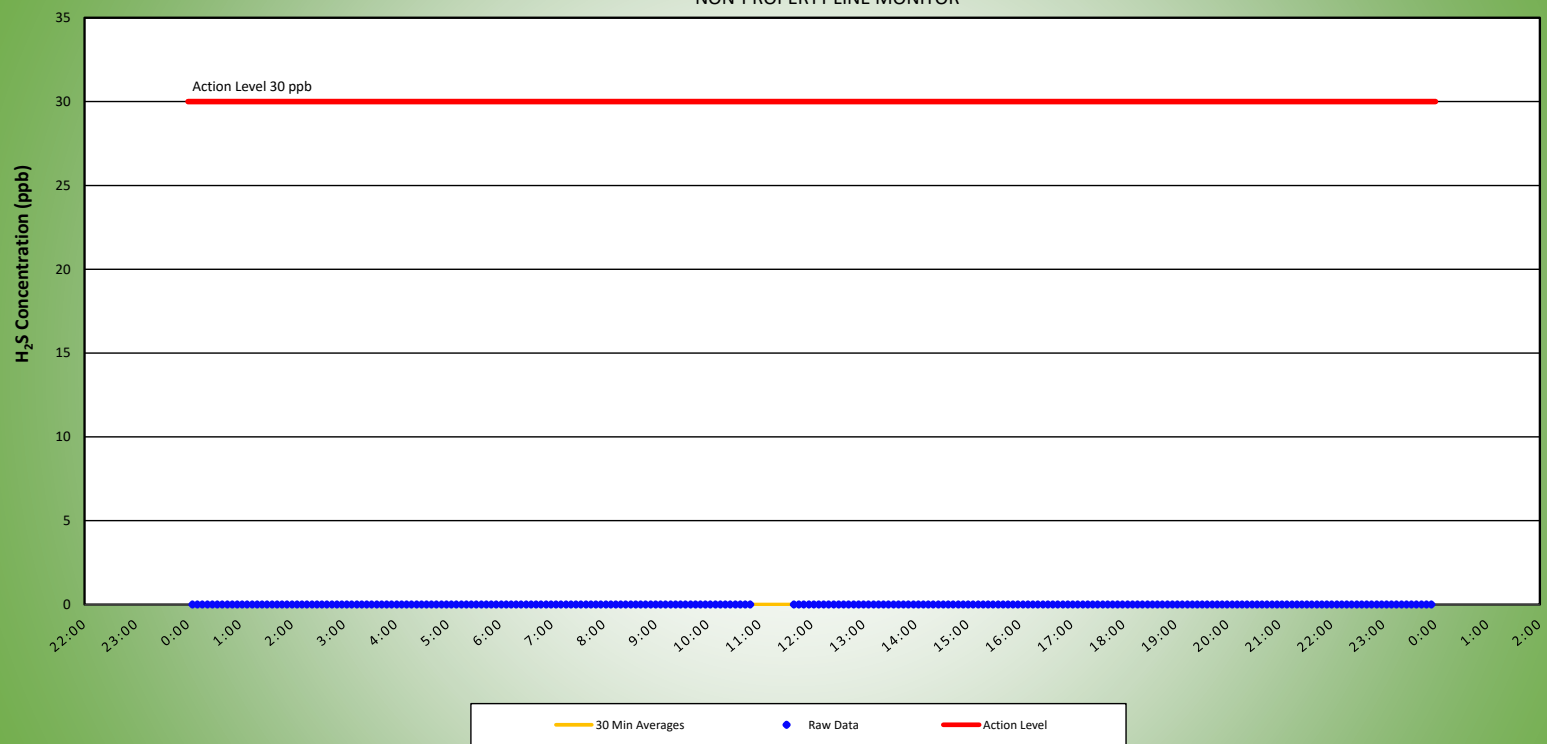
Station Location Area	Work	Daily Avg. 30 Min H ₂ S Concentration (ppb)	Max 30 Min H ₂ S Concentration (ppb)	Time of Max 30 Min H ₂ S Reading	Corresponding Wind Direction
MS-4		1.4	3.3	18:09	NW
MS-5		0.4	2.0	9:14	NNE
MS-6		0.0	0.0	0:05	NW
MS-7		0.0	0.0	0:04	S
MS-8		0.0	0.0	0:03	SSE



Air Monitoring Notes:

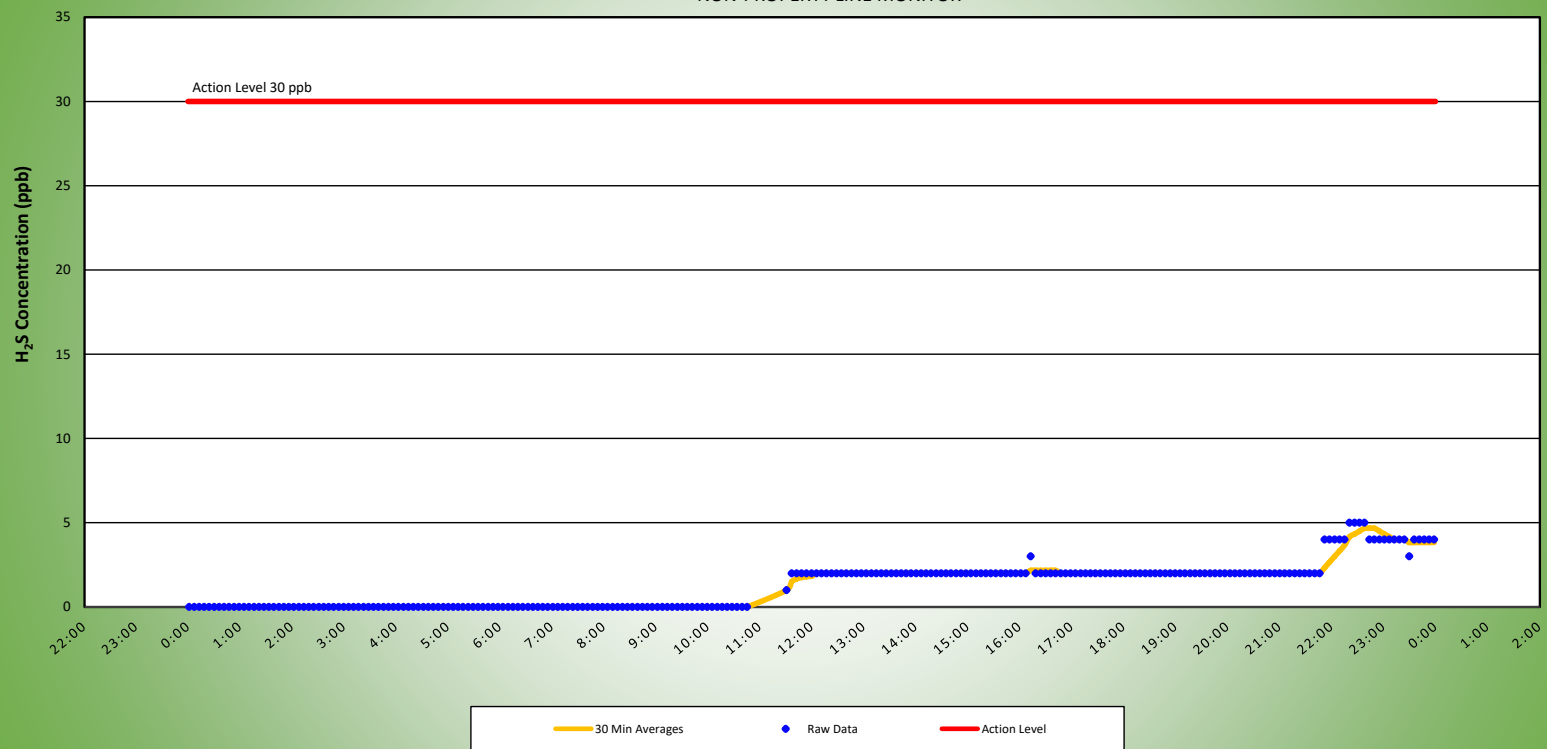
MS1 H2S MONITORING RESULTS - 06/23/21

NON-PROPERTY LINE MONITOR



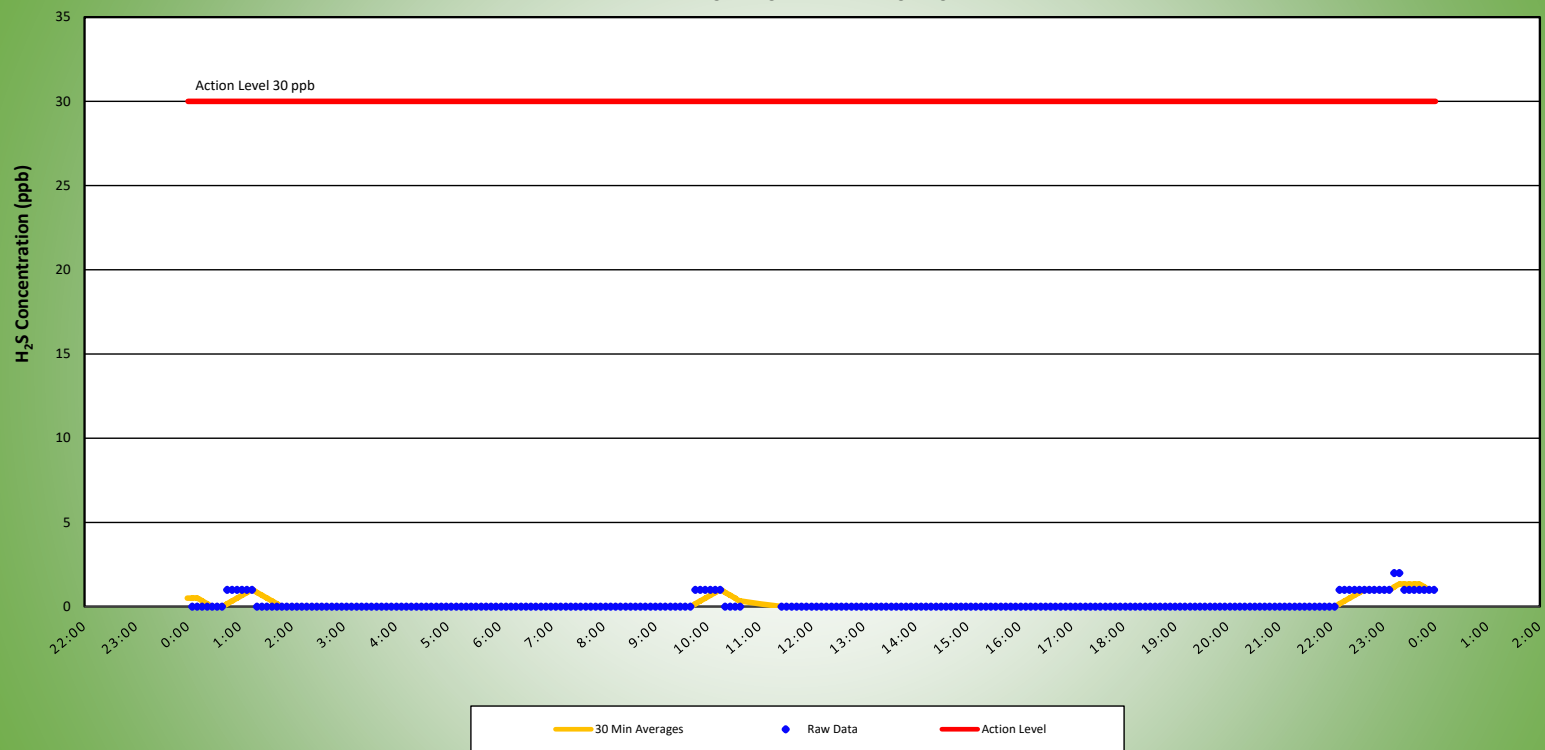
MS2 H2S MONITORING RESULTS - 06/23/21

NON-PROPERTY LINE MONITOR



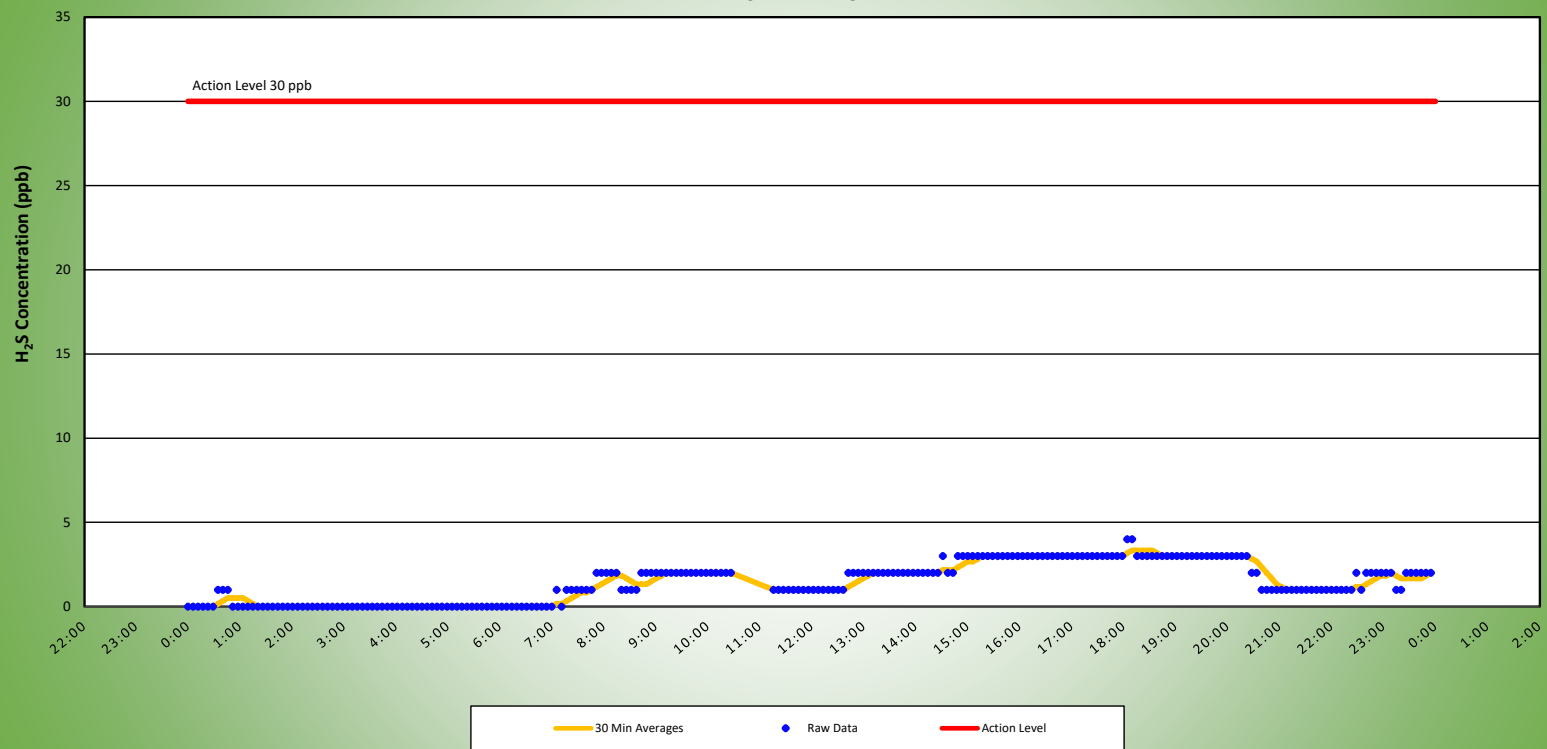
MS3 H2S MONITORING RESULTS - 06/23/21

NON-PROPERTY LINE MONITOR



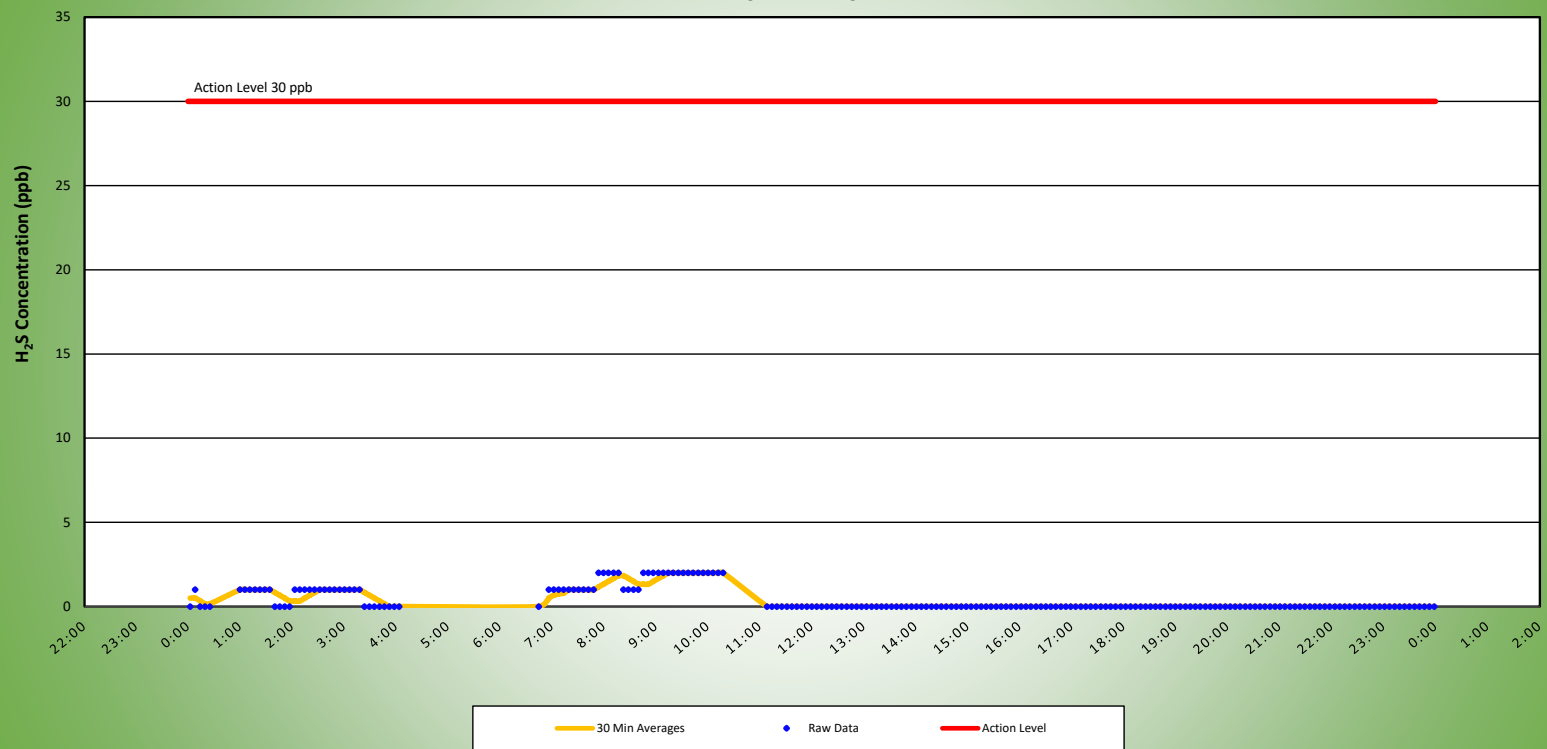
MS4 H2S MONITORING RESULTS - 06/23/21

AT OR NEAR PROPERTY LINE



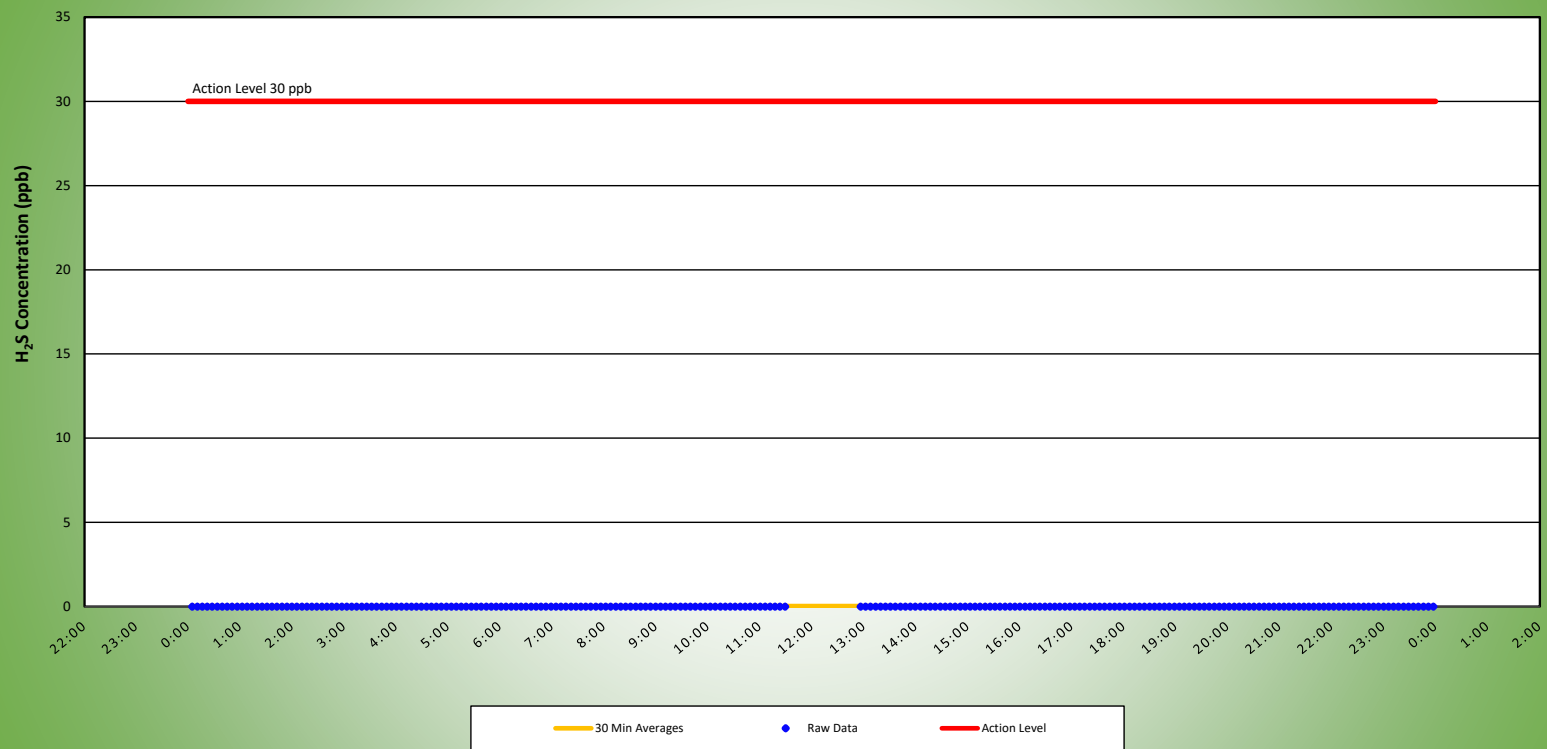
MS5 H2S MONITORING RESULTS - 06/23/21

AT OR NEAR PROPERTY LINE



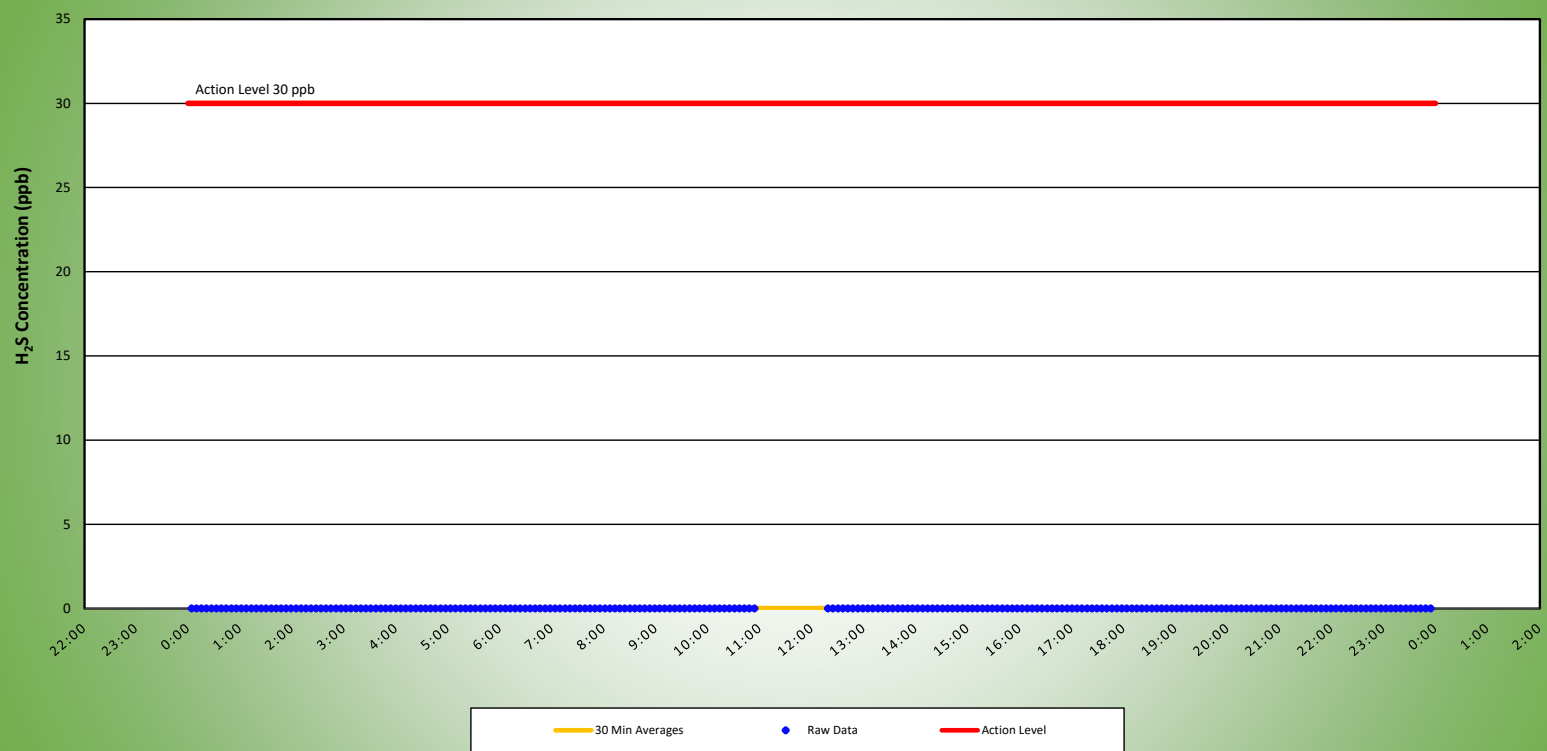
MS6 H2S MONITORING RESULTS - 06/23/21

AT OR NEAR PROPERTY LINE



MS7 H2S MONITORING RESULTS - 06/23/21

AT OR NEAR PROPERTY LINE



MS8 H2S MONITORING RESULTS - 06/23/21

AT OR NEAR PROPERTY LINE

