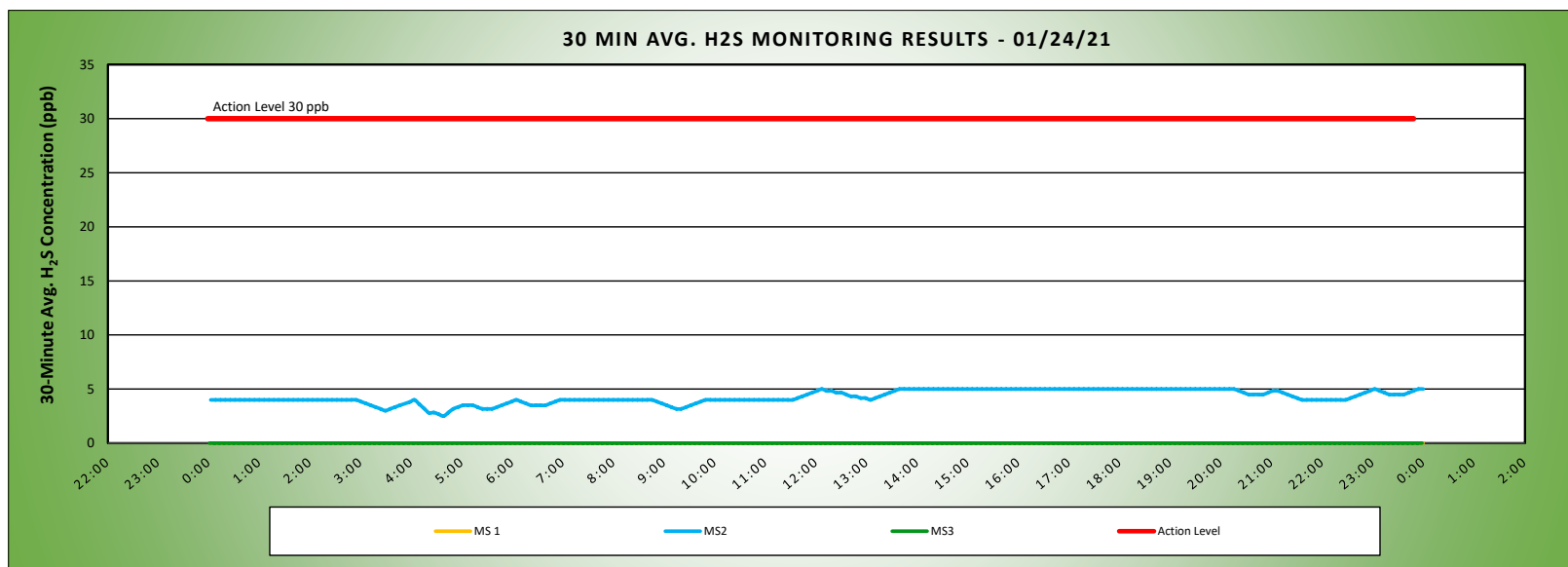


Keegan Landfill Monitoring Project 	DAILY AIR MONITORING REPORT NON-PROPERTY LINE Keegan Landfill Monitoring Stations Kearny, New Jersey				01/24/21	
					Field Operations	
					Page 1 of 1	Rev. No. 0
					Submitted By:	
				30 Minute Avg H ₂ S Action Level	30 ppb	

Weather Data Range from Full Weather Station		Wind Direction	NNW	Relative Humidity (%)	27.5 - 46.8	Daily Rain (in)	0.00	Landfill Perimeter Monitoring
Temp (°F)	22.3 - 33.4	Wind Speed (MPH)	0.8 - 17.5	Barometer (inHg)	30.20 - 30.30			

*Note: Wind Direction reported in the direction that it is coming from

Station Location Area	Work	Daily Avg. 30 Min H ₂ S Concentration (ppb)	Max 30 Min H ₂ S Concentration (ppb)	Time of Max 30 Min H ₂ S Reading	Corresponding Wind Direction
MS-1		0.0	0.0	0:02	E
MS-2		4.3	5.0	12:06	NW
MS-3		0.0	0.0	0:00	NNE



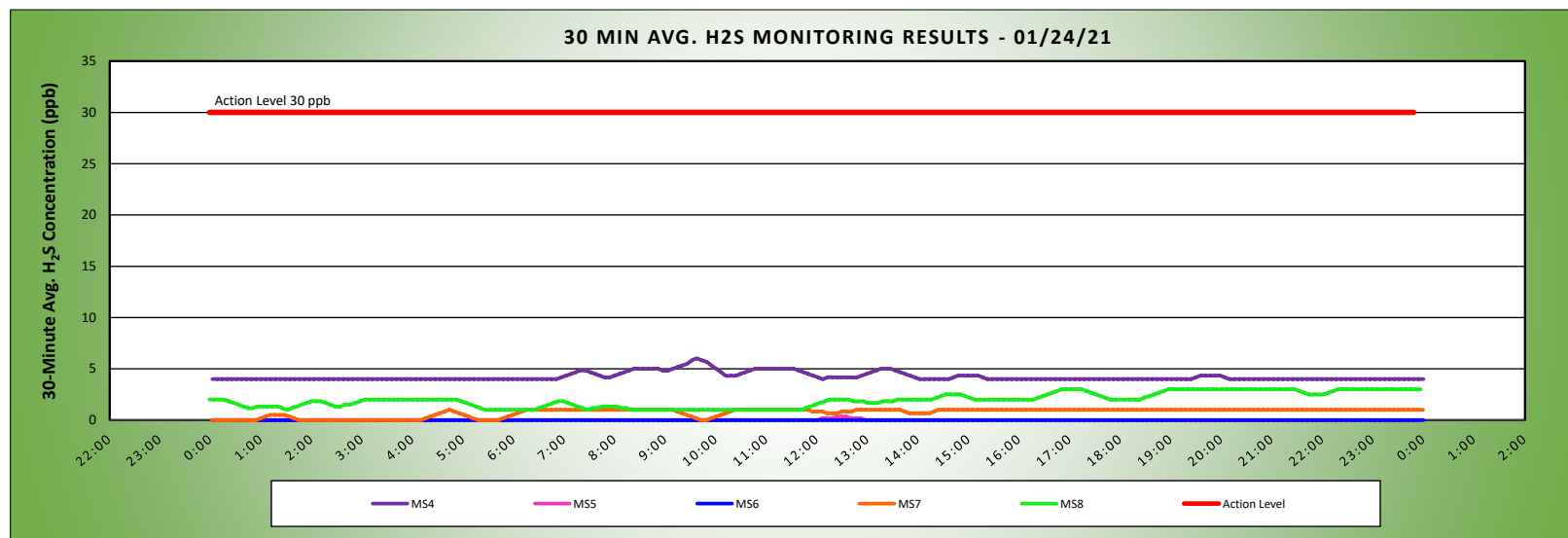
Air Monitoring Notes:

Keegan Landfill Monitoring Project 	DAILY AIR MONITORING REPORT AT OR NEAR PROPERTY LINE Keegan Landfill Monitoring Stations Kearny, New Jersey	01/24/21	
		Field Operations	
		Page 1 of 1 Submitted By:	Rev. No. 0
		30 Minute Avg H ₂ S Action Level	30 ppb

Weather Data Range from Full Weather Station		Wind Direction	NNW	Relative Humidity (%)	27.5 - 46.8	Daily Rain (in)	0.00	Landfill Perimeter Monitoring
Temp (°F)	22.3 - 33.4	Wind Speed (MPH)	0.8 - 17.5	Barometer (inHg)	30.20 - 30.30			

*Note: Wind Direction reported in the direction that it is coming from

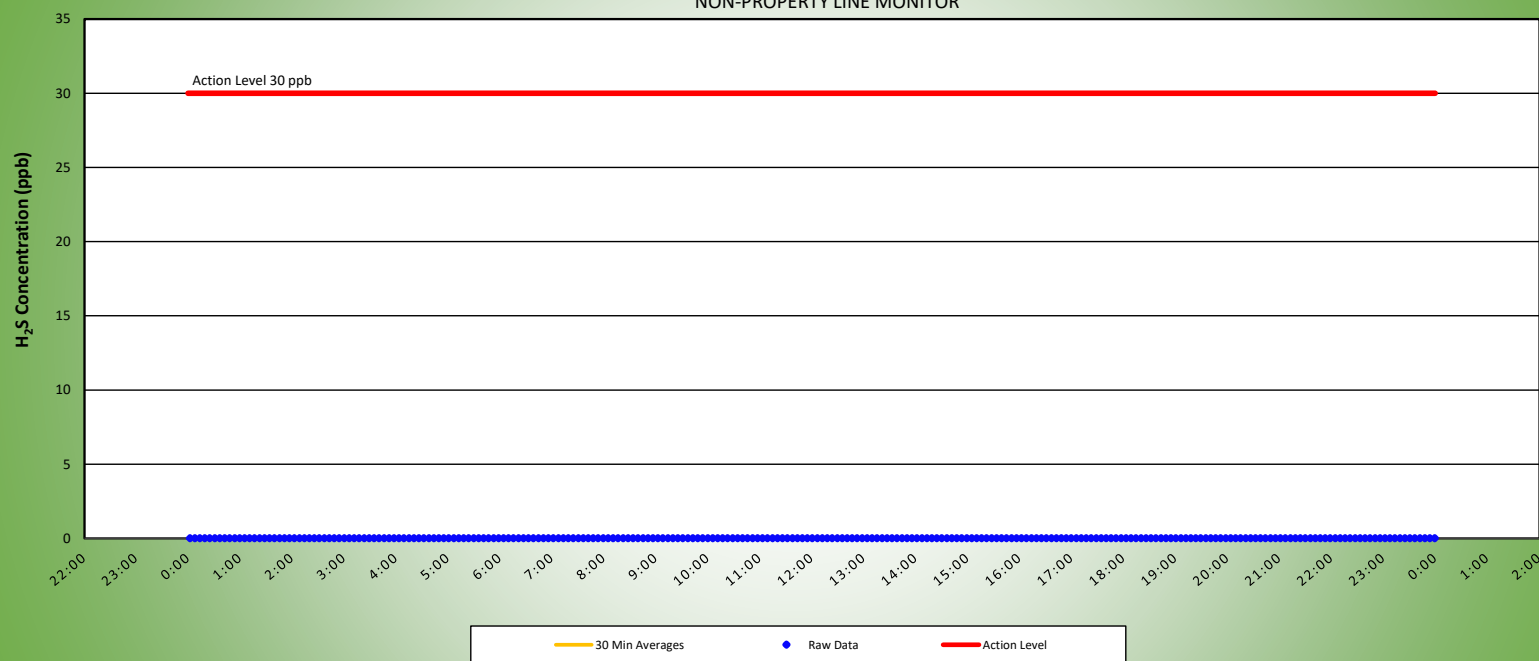
Station Location Area	Work	Daily Avg. 30 Min H ₂ S Concentration (ppb)	Max 30 Min H ₂ S Concentration (ppb)	Time of Max 30 Min H ₂ S Reading	Corresponding Wind Direction
MS-4		4.2	6.0	9:37	WNW
MS-5		0.0	0.3	12:23	NNW
MS-6		0.0	0.0	0:02	NW
MS-7		0.7	1.0	4:43	SSW
MS-8		1.9	3.0	16:50	NW



Air Monitoring Notes:

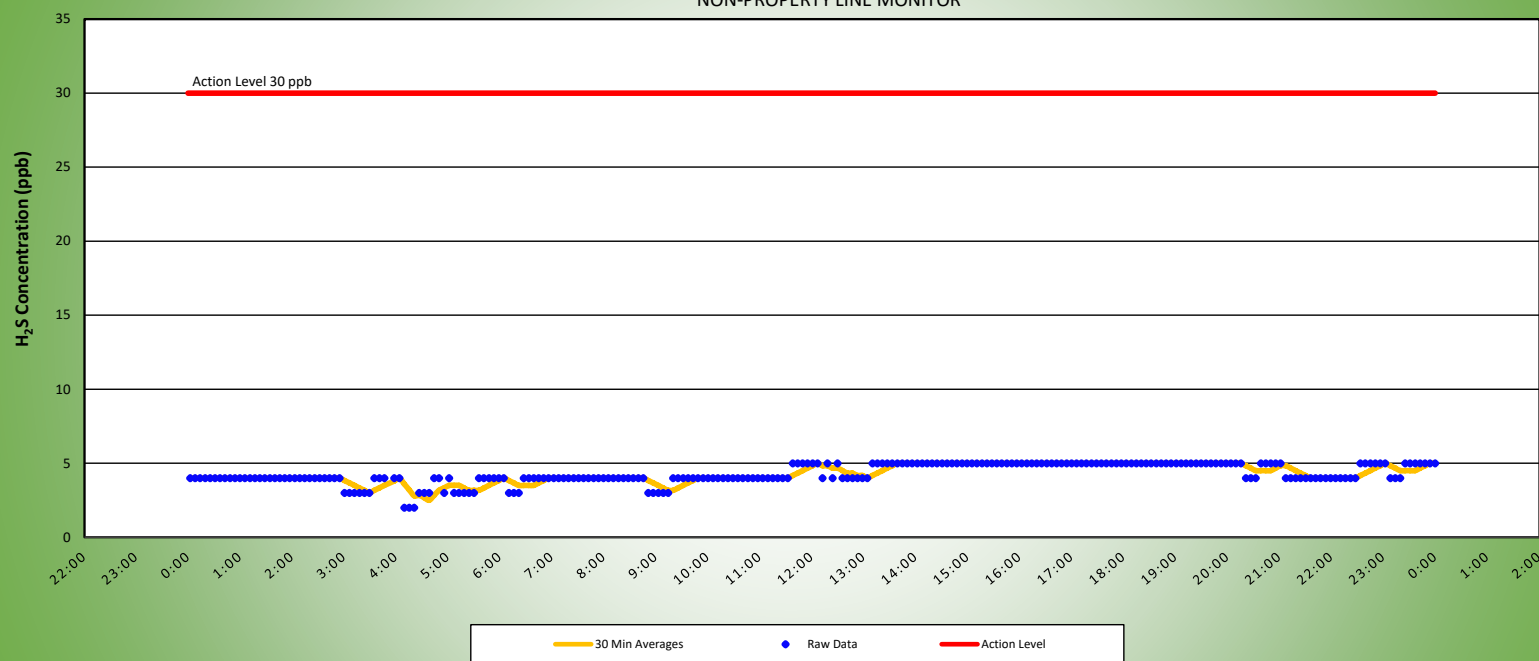
MS1 H2S MONITORING RESULTS - 01/24/21

NON-PROPERTY LINE MONITOR



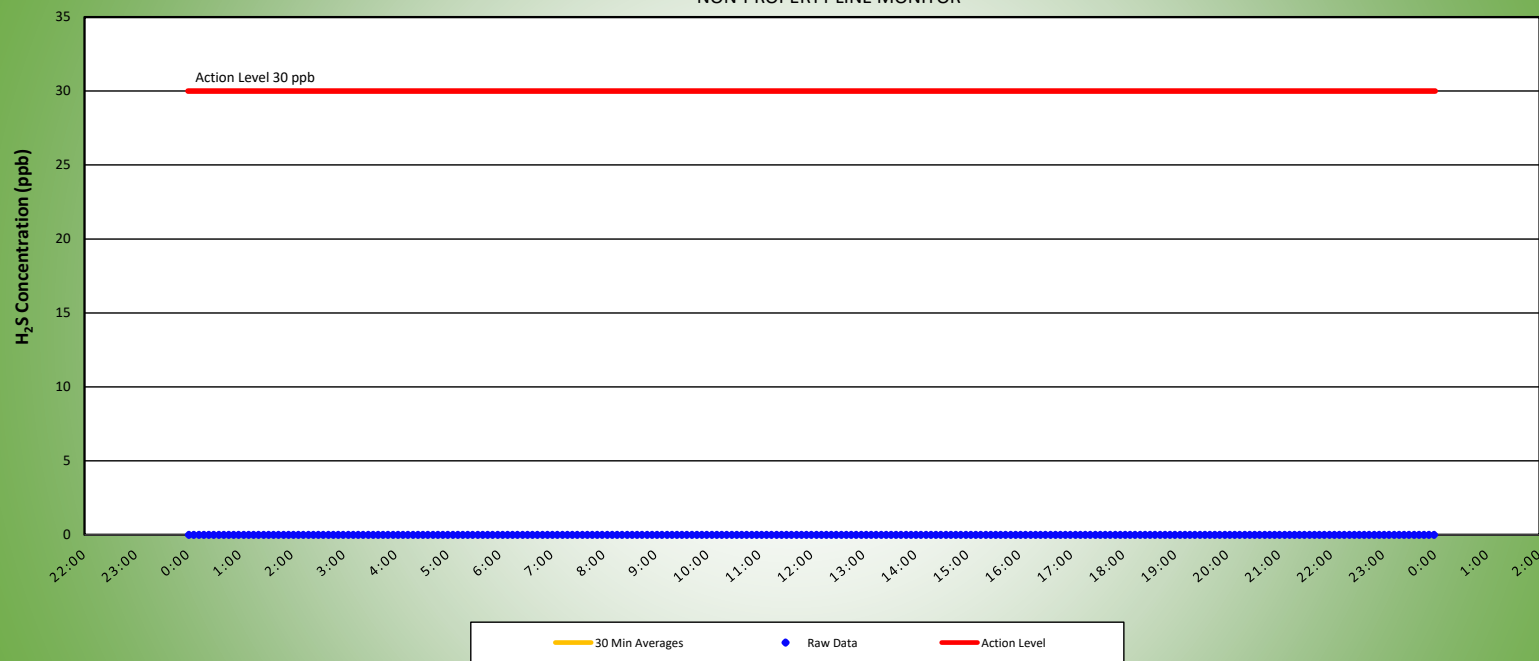
MS2 H2S MONITORING RESULTS - 01/24/21

NON-PROPERTY LINE MONITOR



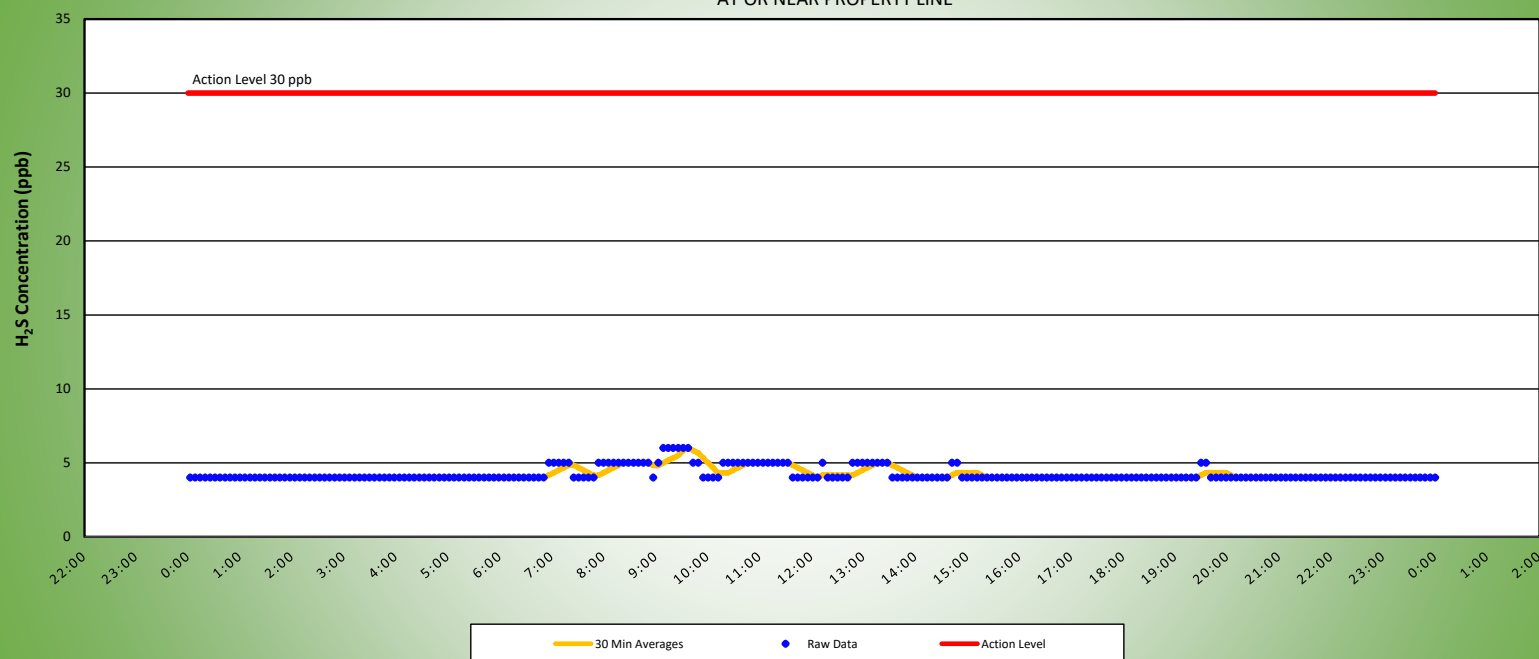
MS3 H2S MONITORING RESULTS - 01/24/21

NON-PROPERTY LINE MONITOR



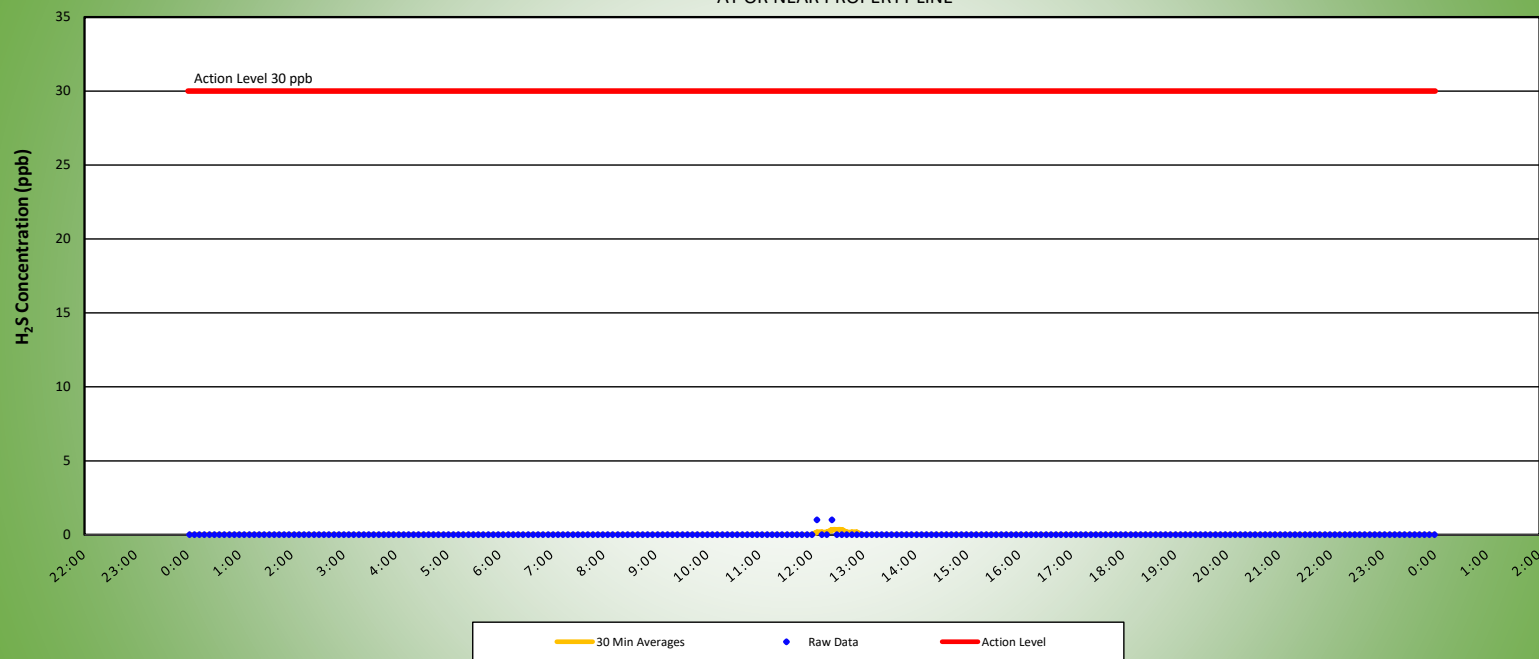
MS4 H2S MONITORING RESULTS - 01/24/21

AT OR NEAR PROPERTY LINE



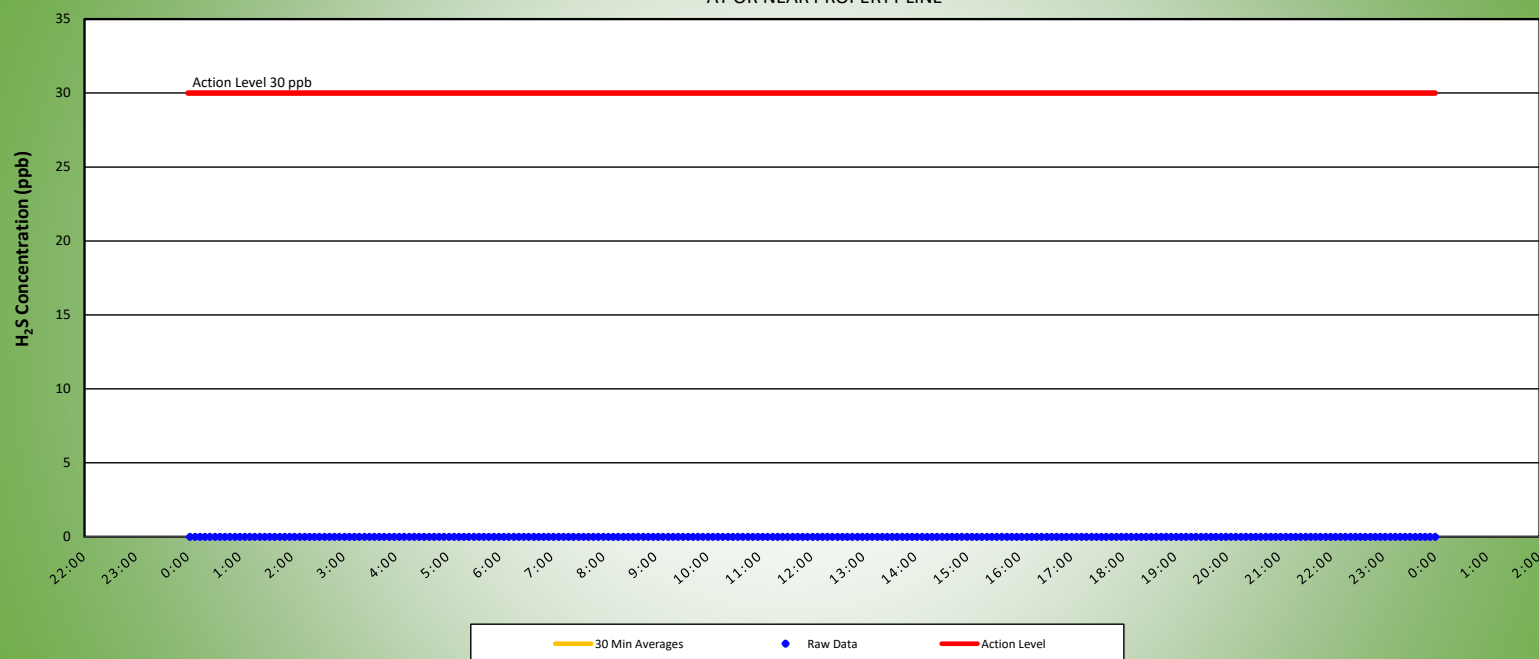
MS5 H2S MONITORING RESULTS - 01/24/21

AT OR NEAR PROPERTY LINE



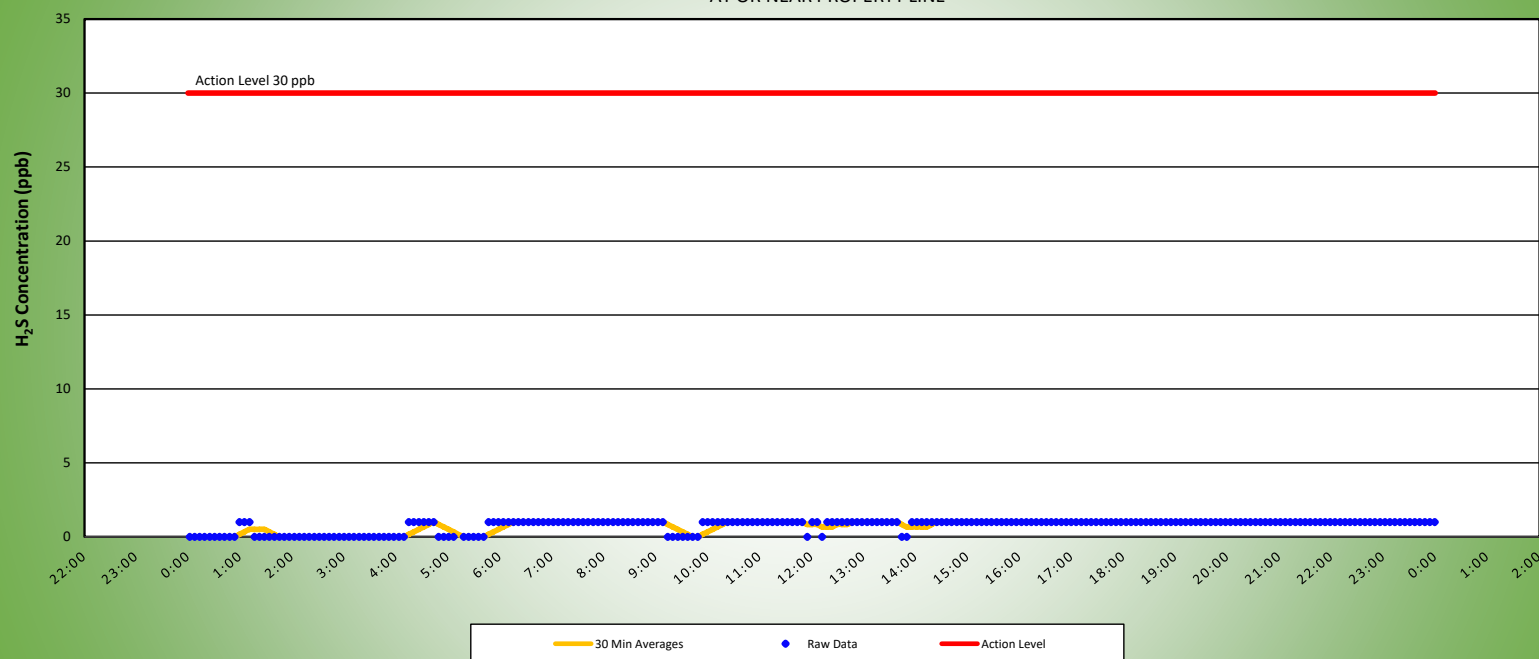
MS6 H2S MONITORING RESULTS - 01/24/21

AT OR NEAR PROPERTY LINE



MS7 H2S MONITORING RESULTS - 01/24/21

AT OR NEAR PROPERTY LINE



MS8 H2S MONITORING RESULTS - 01/24/21

AT OR NEAR PROPERTY LINE

