
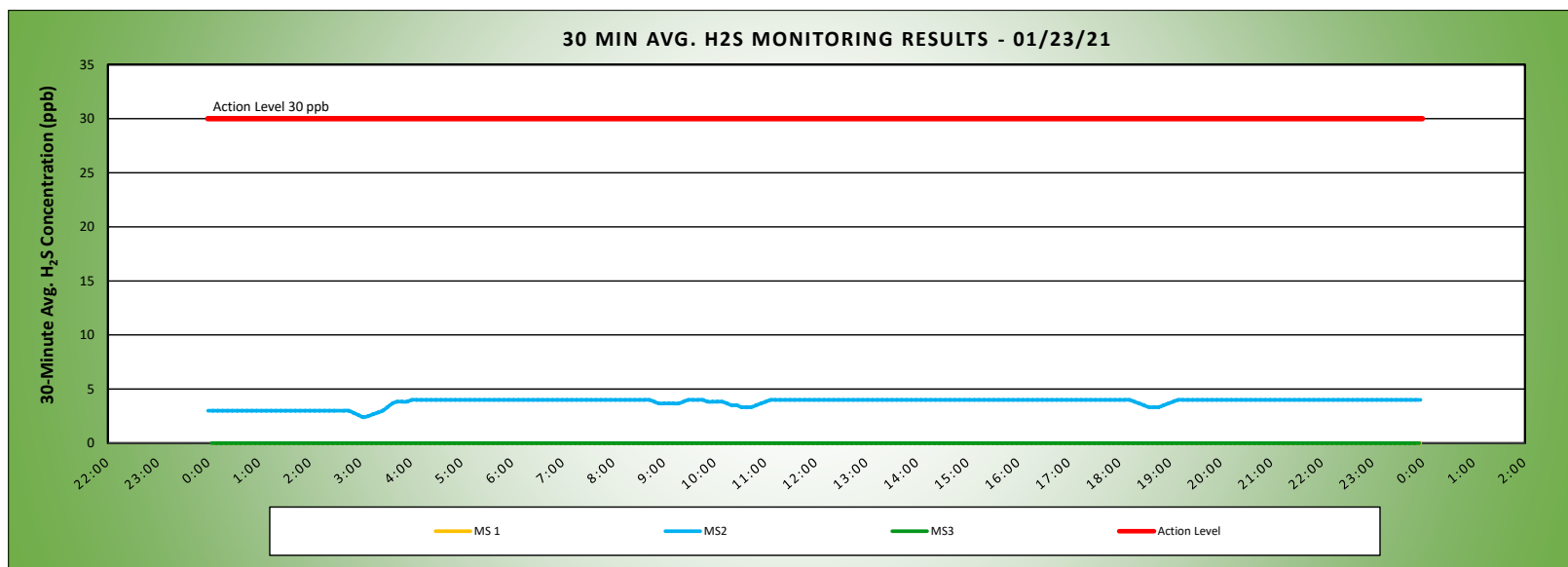


Keegan Landfill Monitoring Project 	DAILY AIR MONITORING REPORT NON-PROPERTY LINE Keegan Landfill Monitoring Stations Kearny, New Jersey				01/23/21	
					Field Operations	
					Page 1 of 1	Rev. No. 0
					Submitted By:	
				30 Minute Avg H ₂ S Action Level	30 ppb	

Weather Data Range from Full Weather Station		Wind Direction	NNW	Relative Humidity (%)	30.8 - 46.7	Daily Rain (in)	0.00	Landfill Perimeter Monitoring
Temp (°F)	24.8 - 36.1	Wind Speed (MPH)	2.1 - 18.8	Barometer (inHg)	29.97 - 30.27			

*Note: Wind Direction reported in the direction that it is coming from

Station Location Area	Work	Daily Avg. 30 Min H ₂ S Concentration (ppb)	Max 30 Min H ₂ S Concentration (ppb)	Time of Max 30 Min H ₂ S Reading	Corresponding Wind Direction
MS-1		0.0	0.0	0:04	ENE
MS-2		3.8	4.0	4:00	NW
MS-3		0.0	0.0	0:03	NNE



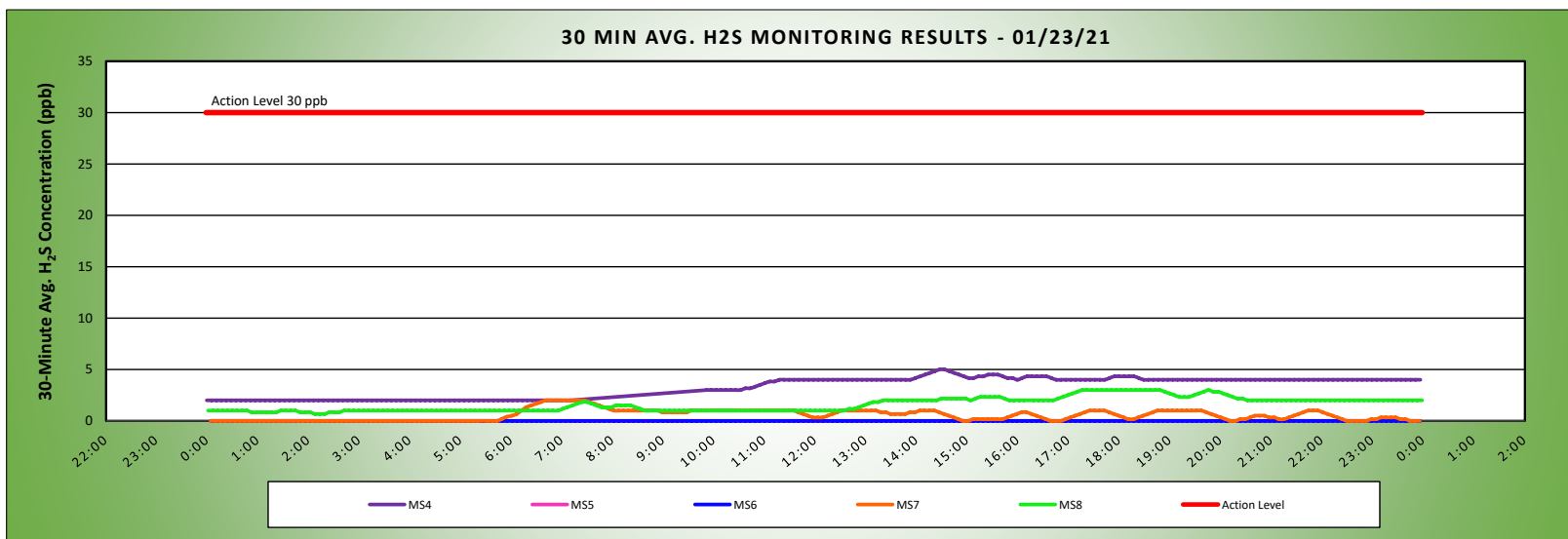
Air Monitoring Notes:

<div>Keegan Landfill Monitoring Project</div> <div></div>	<div>DAILY AIR MONITORING REPORT</div> <div>AT OR NEAR PROPERTY LINE</div> <div>Keegan Landfill Monitoring Stations</div> <div>Kearny, New Jersey</div>	01/23/21	
		Field Operations	
		Page 1 of 1	Rev. No. 0
		Submitted By:	
		30 Minute Avg H ₂ S Action Level	30 ppb

Weather Data Range from Full Weather Station		Wind Direction	NNW	Relative Humidity (%)	30.8 - 46.7	Daily Rain (in)	0.00	Landfill Perimeter Monitoring
Temp (°F)	24.8 - 36.1	Wind Speed (MPH)	2.1 - 18.8	Barometer (inHg)	29.97 - 30.27			

*Note: Wind Direction reported in the direction that it is coming from

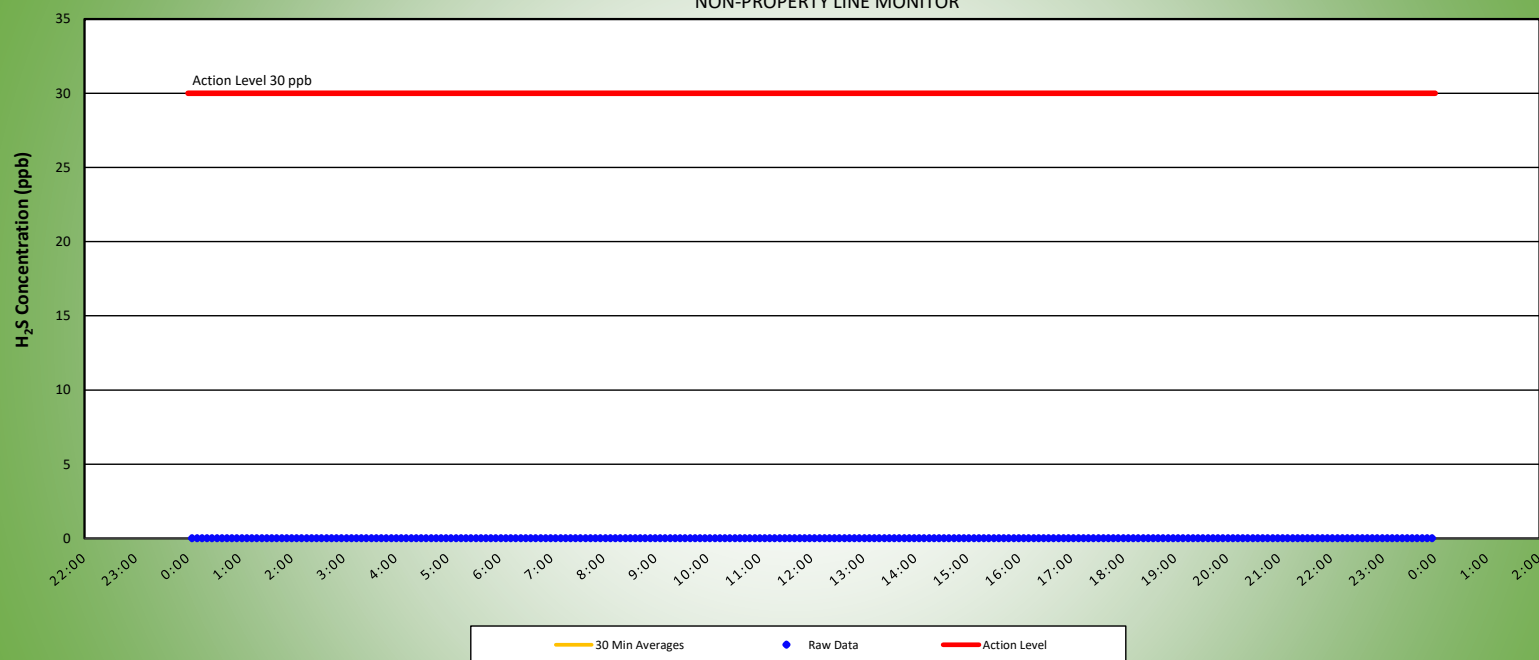
Station Location Area	Work	Daily Avg. 30 Min H ₂ S Concentration (ppb)	Max 30 Min H ₂ S Concentration (ppb)	Time of Max 30 Min H ₂ S Reading	Corresponding Wind Direction
MS-4		3.3	5.0	14:27	WNW
MS-5		0.0	0.0	0:04	NNW
MS-6		0.0	0.0	0:04	NNW
MS-7		0.6	2.0	6:41	SSW
MS-8		1.6	3.0	17:16	NNW



Air Monitoring Notes:

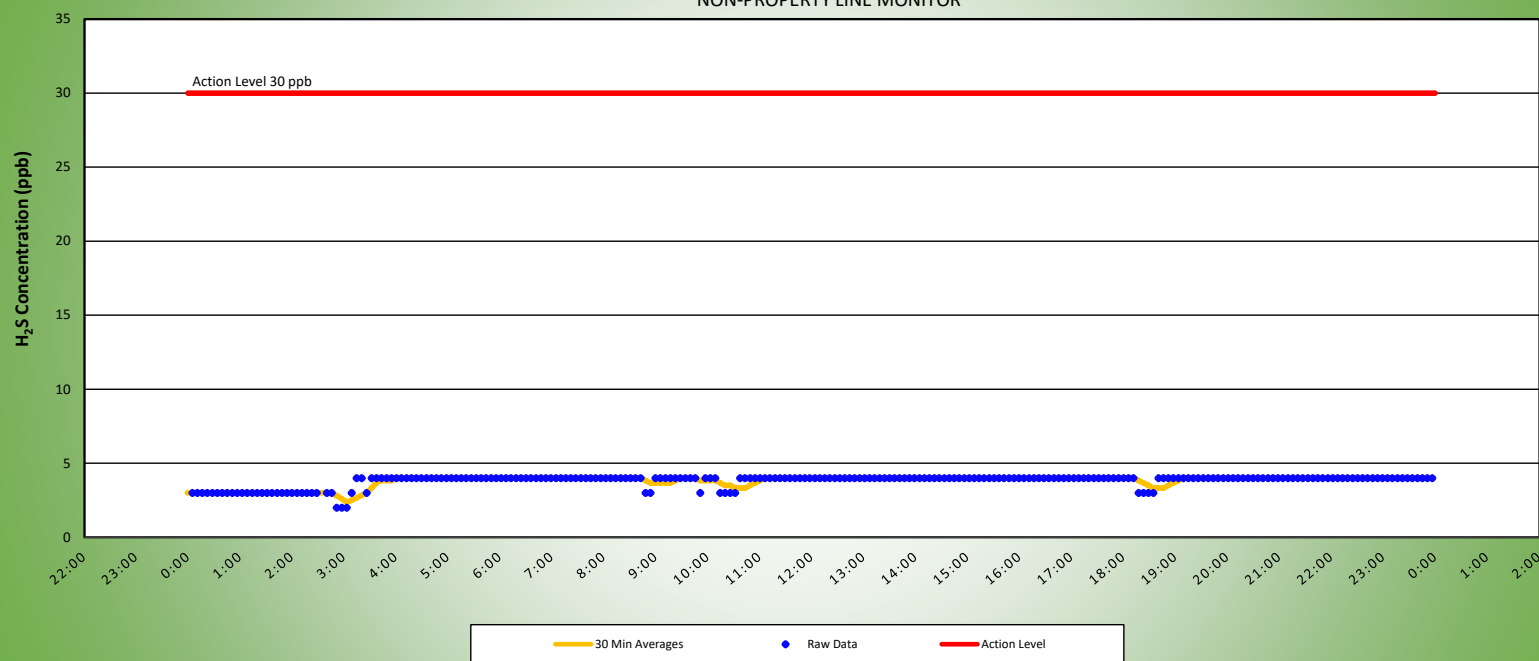
MS1 H2S MONITORING RESULTS - 01/23/21

NON-PROPERTY LINE MONITOR



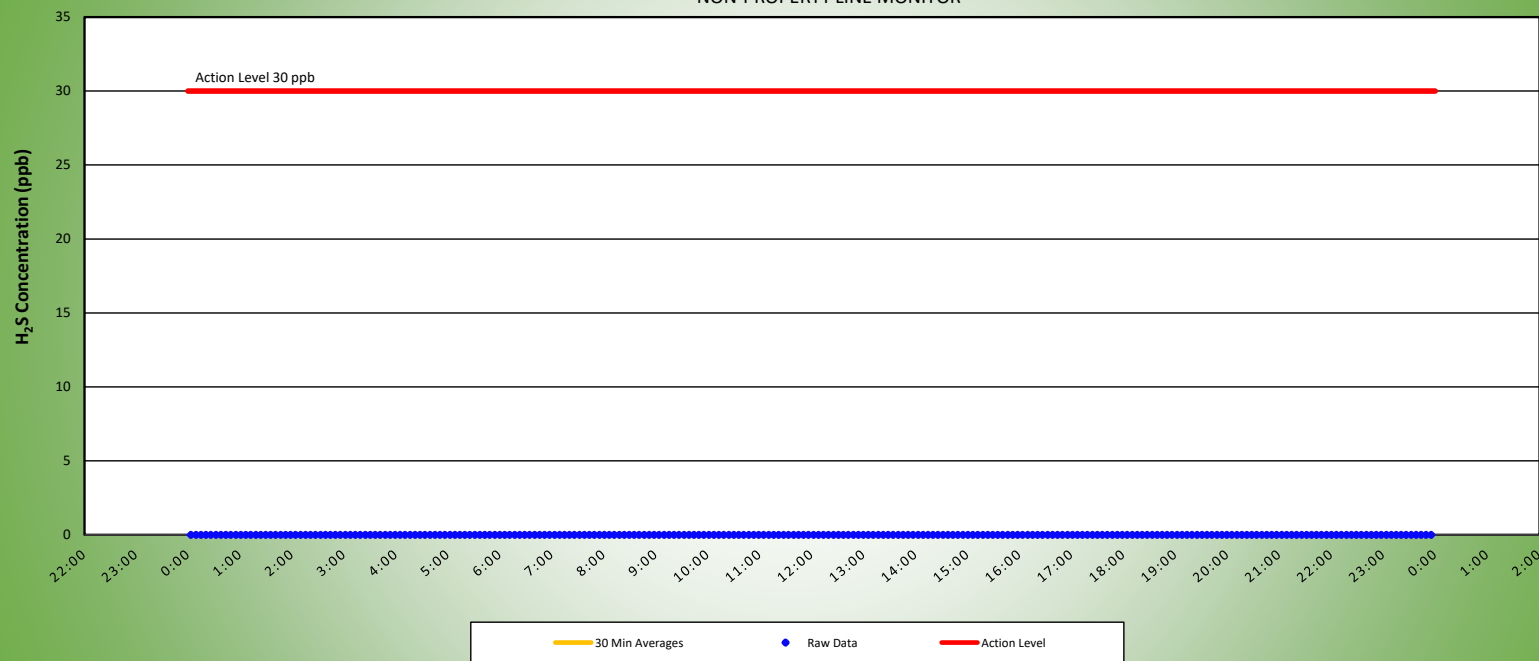
MS2 H2S MONITORING RESULTS - 01/23/21

NON-PROPERTY LINE MONITOR

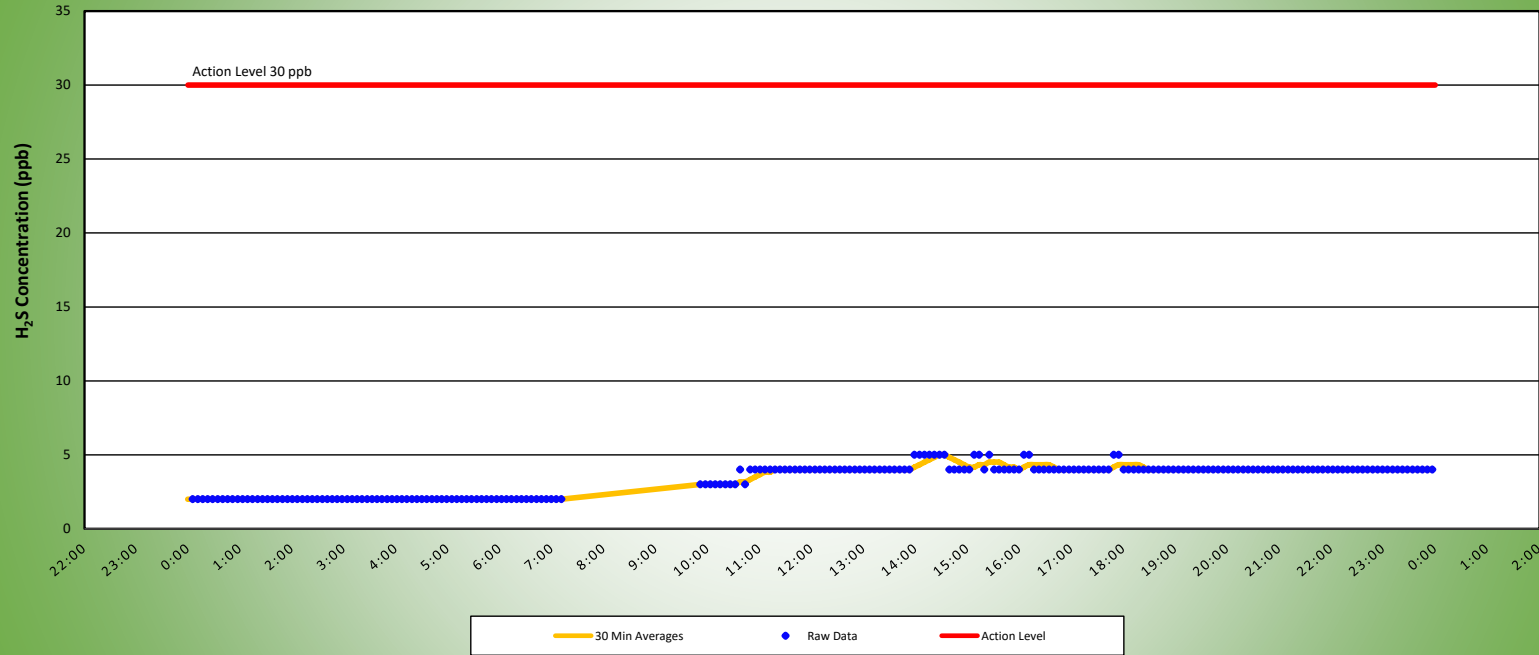


MS3 H2S MONITORING RESULTS - 01/23/21

NON-PROPERTY LINE MONITOR

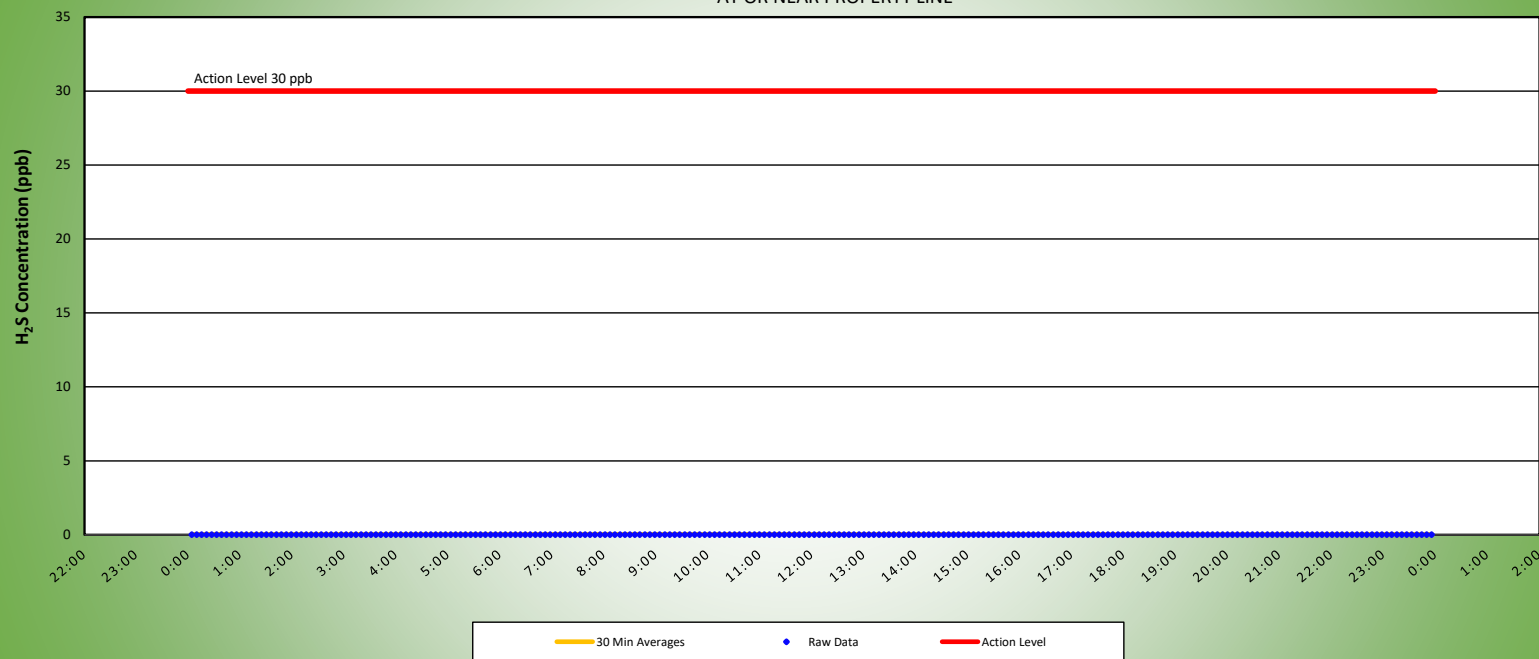


MS4 H₂S MONITORING RESULTS - 01/23/21
AT OR NEAR PROPERTY LINE



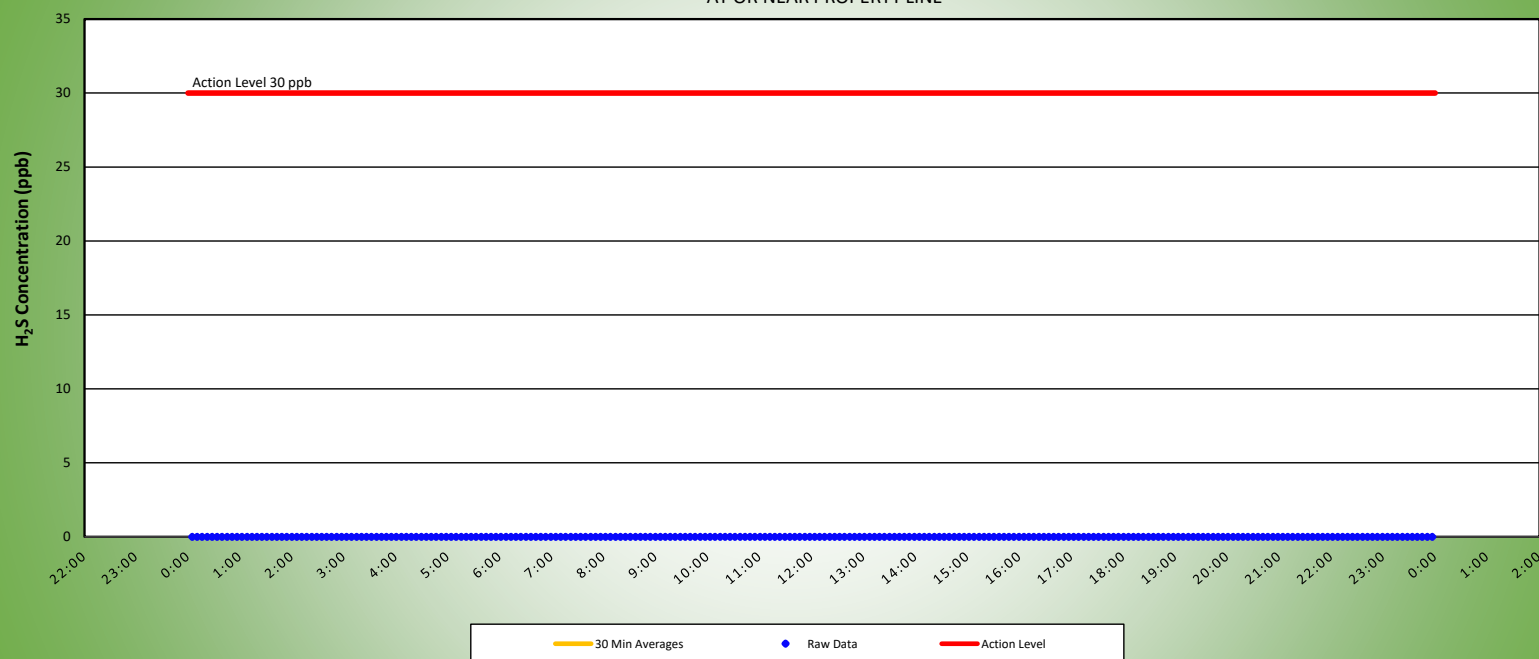
MS5 H2S MONITORING RESULTS - 01/23/21

AT OR NEAR PROPERTY LINE



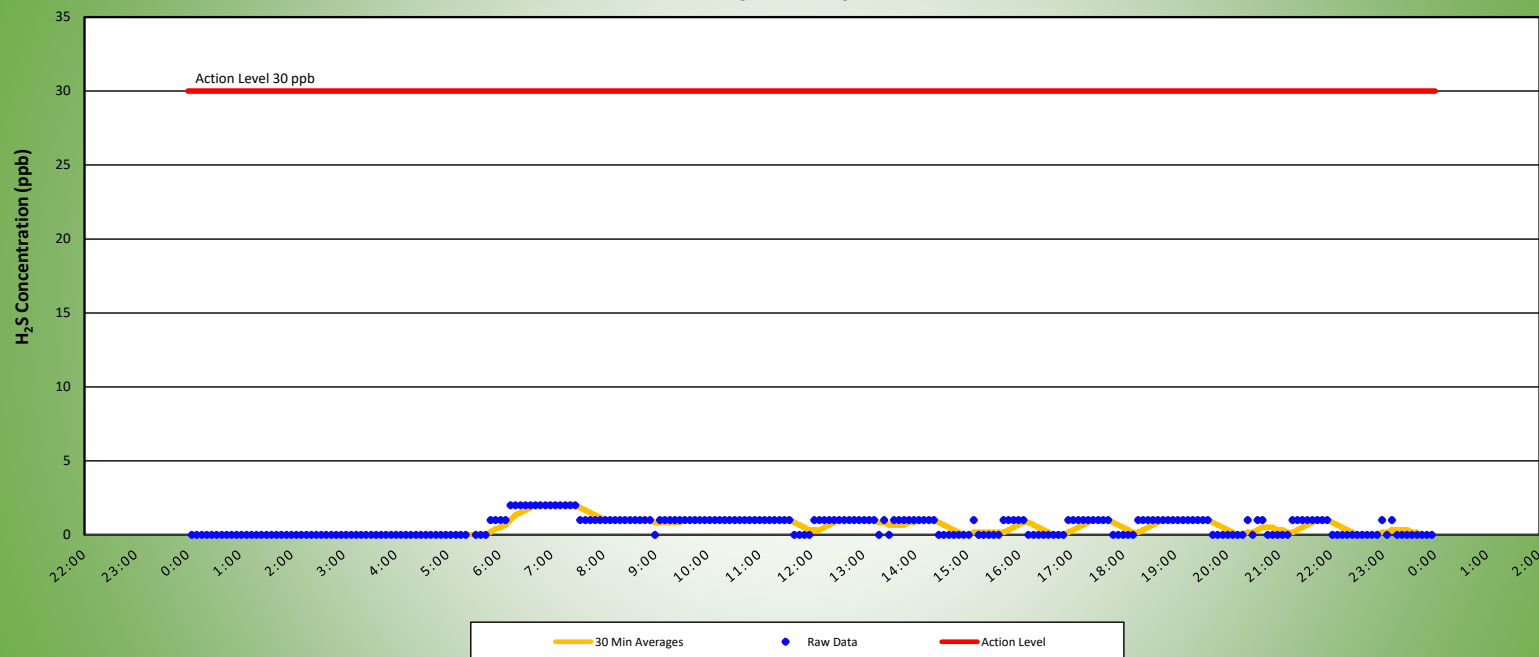
MS6 H2S MONITORING RESULTS - 01/23/21

AT OR NEAR PROPERTY LINE



MS7 H2S MONITORING RESULTS - 01/23/21

AT OR NEAR PROPERTY LINE



MS8 H2S MONITORING RESULTS - 01/23/21

AT OR NEAR PROPERTY LINE

