
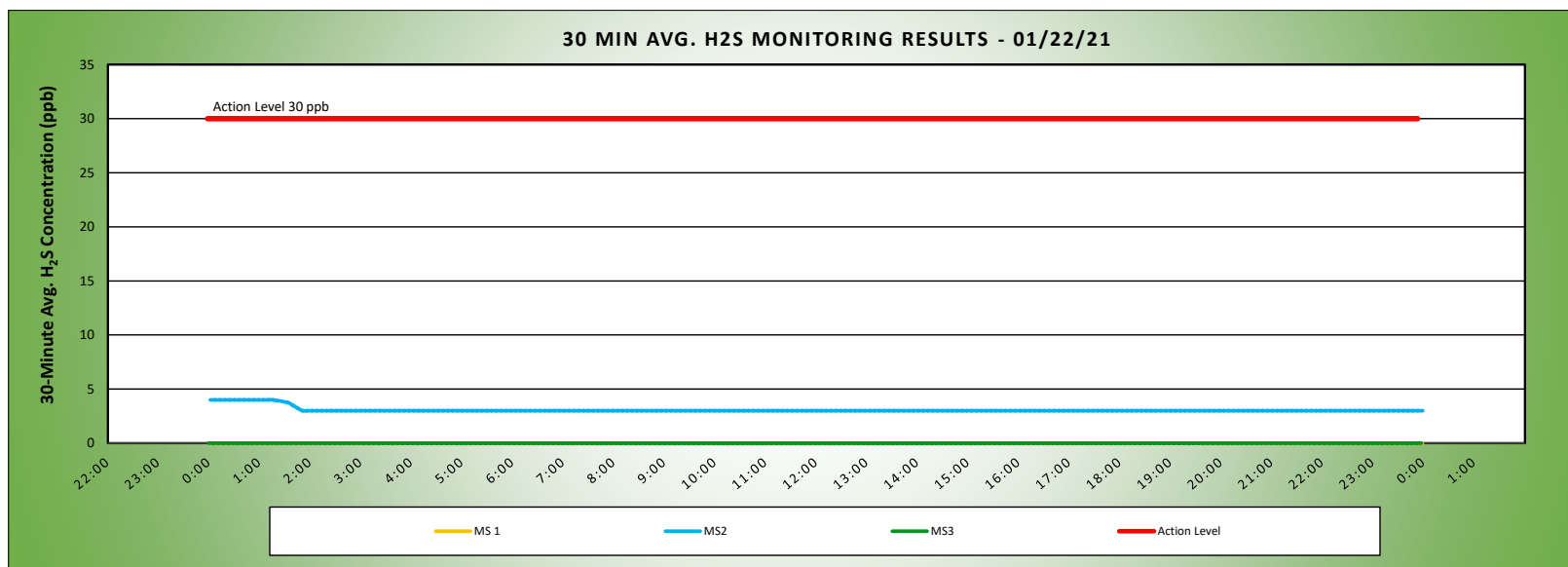


Keegan Landfill Monitoring Project 	DAILY AIR MONITORING REPORT NON-PROPERTY LINE Keegan Landfill Monitoring Stations Kearny, New Jersey				01/22/21	
					Field Operations	
					Page 1 of 1	Rev. No. 0
					Submitted By:	
				30 Minute Avg H ₂ S Action Level	30 ppb	

Weather Data Range from Full Weather Station		Wind Direction	WSW	Relative Humidity (%)	34.1 - 65.1	Daily Rain (in)	0.00	Landfill Perimeter Monitoring
Temp (°F)	35.9 - 45.5	Wind Speed (MPH)	0.7 - 12.6	Barometer (inHg)	29.68 - 29.97			

*Note: Wind Direction reported in the direction that it is coming from

Station Location Area	Work	Daily Avg. 30 Min H ₂ S Concentration (ppb)	Max 30 Min H ₂ S Concentration (ppb)	Time of Max 30 Min H ₂ S Reading	Corresponding Wind Direction
MS-1		0.0	0.0	0:01	S
MS-2		3.1	4.0	0:01	SSW
MS-3		0.0	0.0	0:00	SSW



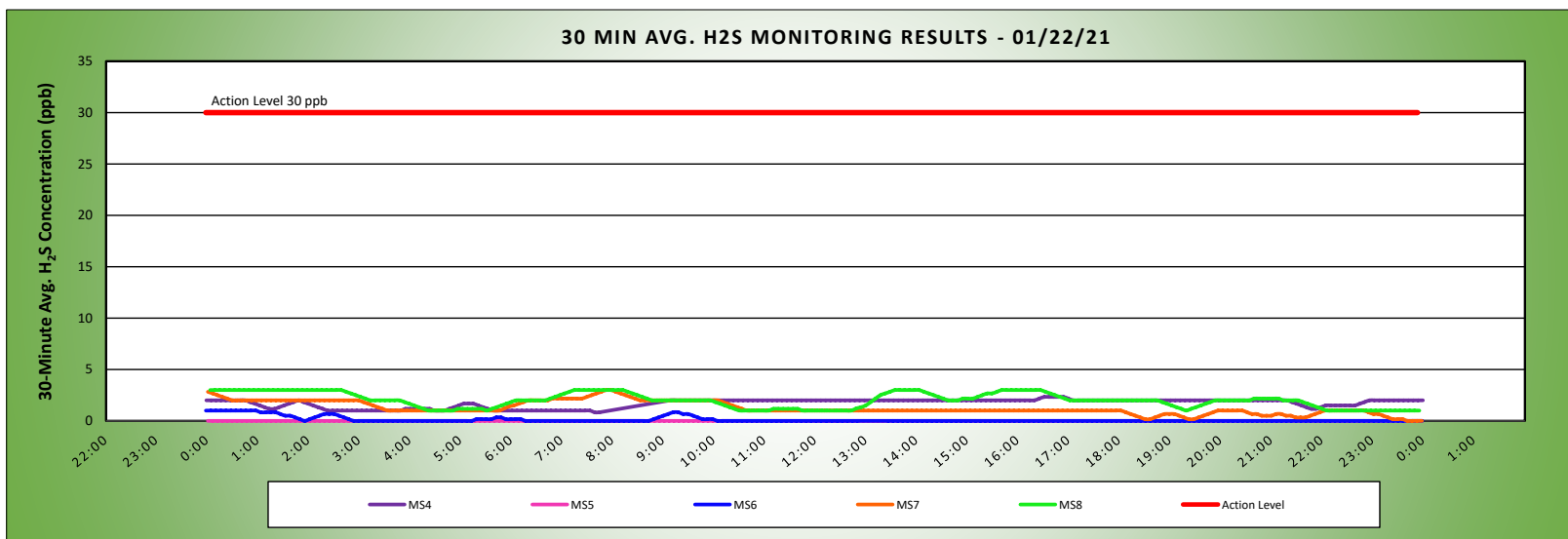
Air Monitoring Notes:

Keegan Landfill Monitoring Project 	DAILY AIR MONITORING REPORT AT OR NEAR PROPERTY LINE Keegan Landfill Monitoring Stations Kearny, New Jersey	01/22/21	
		Field Operations	
		Page 1 of 1 Submitted By:	Rev. No. 0
		30 Minute Avg H ₂ S Action Level	30 ppb

Weather Data Range from Full Weather Station		Wind Direction	WSW	Relative Humidity (%)	34.1 - 65.1	Daily Rain (in)	0.00	Landfill Perimeter Monitoring
Temp (°F)	35.9 - 45.5	Wind Speed (MPH)	0.7 - 12.6	Barometer (inHg)	29.68 - 29.97			

*Note: Wind Direction reported in the direction that it is coming from

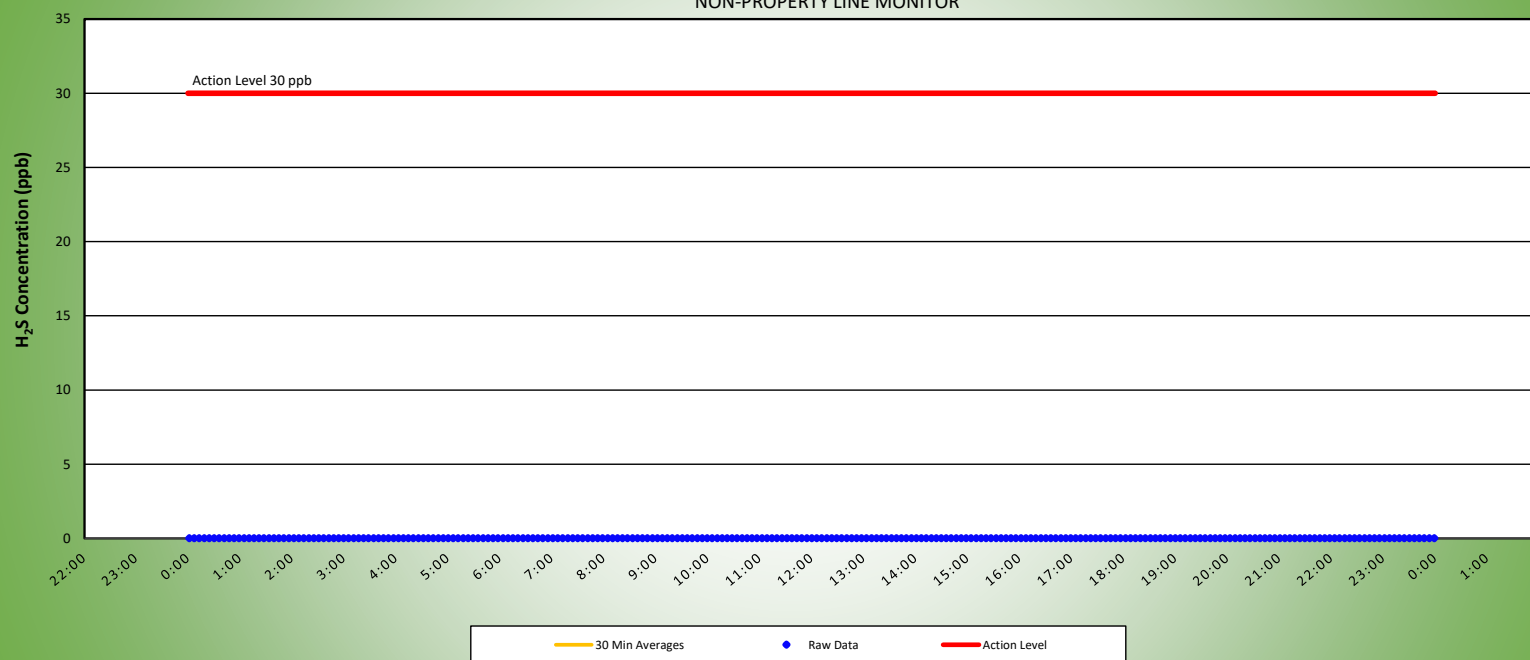
Station Location Area	Work	Daily Avg. 30 Min H ₂ S Concentration (ppb)	Max 30 Min H ₂ S Concentration (ppb)	Time of Max 30 Min H ₂ S Reading	Corresponding Wind Direction
MS-4		1.7	2.3	16:31	SSW
MS-5		0.0	0.0	0:01	SSW
MS-6		0.1	1.0	23:58	N/A
MS-7		1.3	3.0	7:52	SE
MS-8		2.0	3.0	0:03	SW



Air Monitoring Notes:

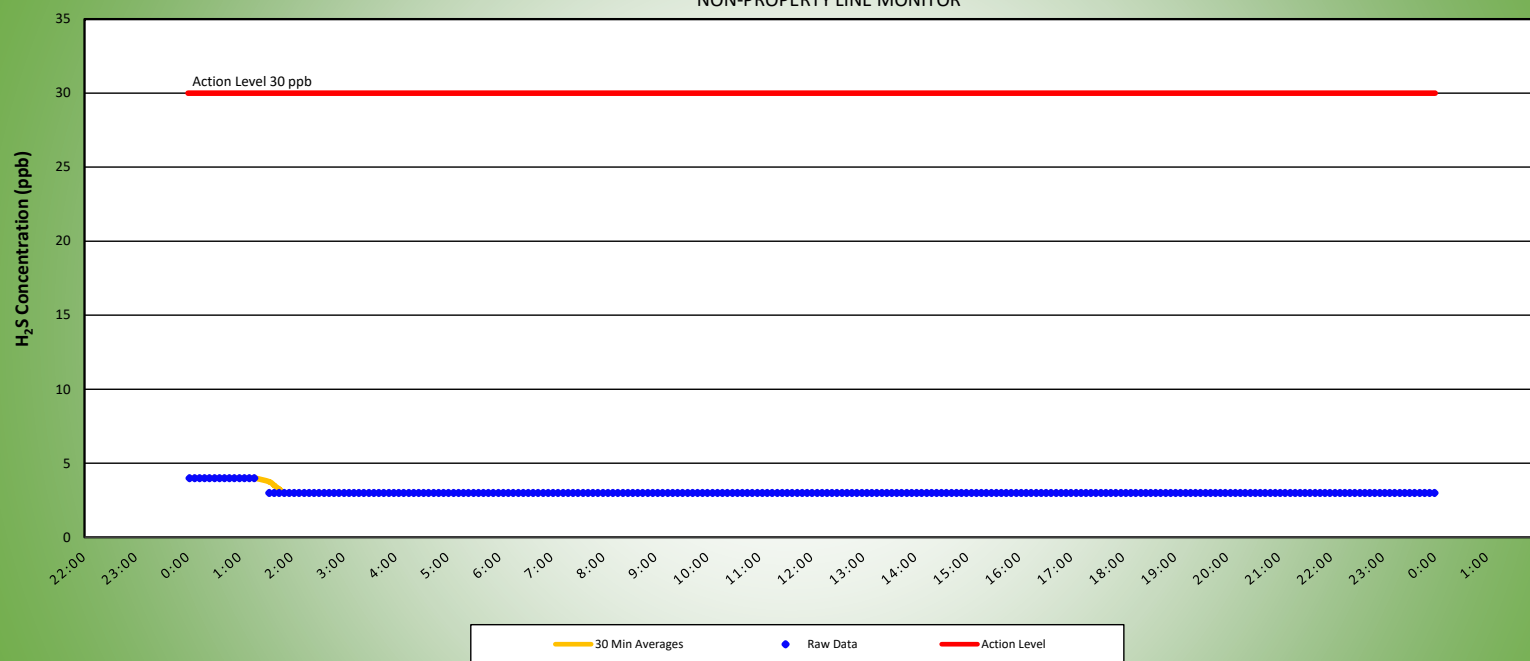
MS1 H2S MONITORING RESULTS - 01/22/21

NON-PROPERTY LINE MONITOR



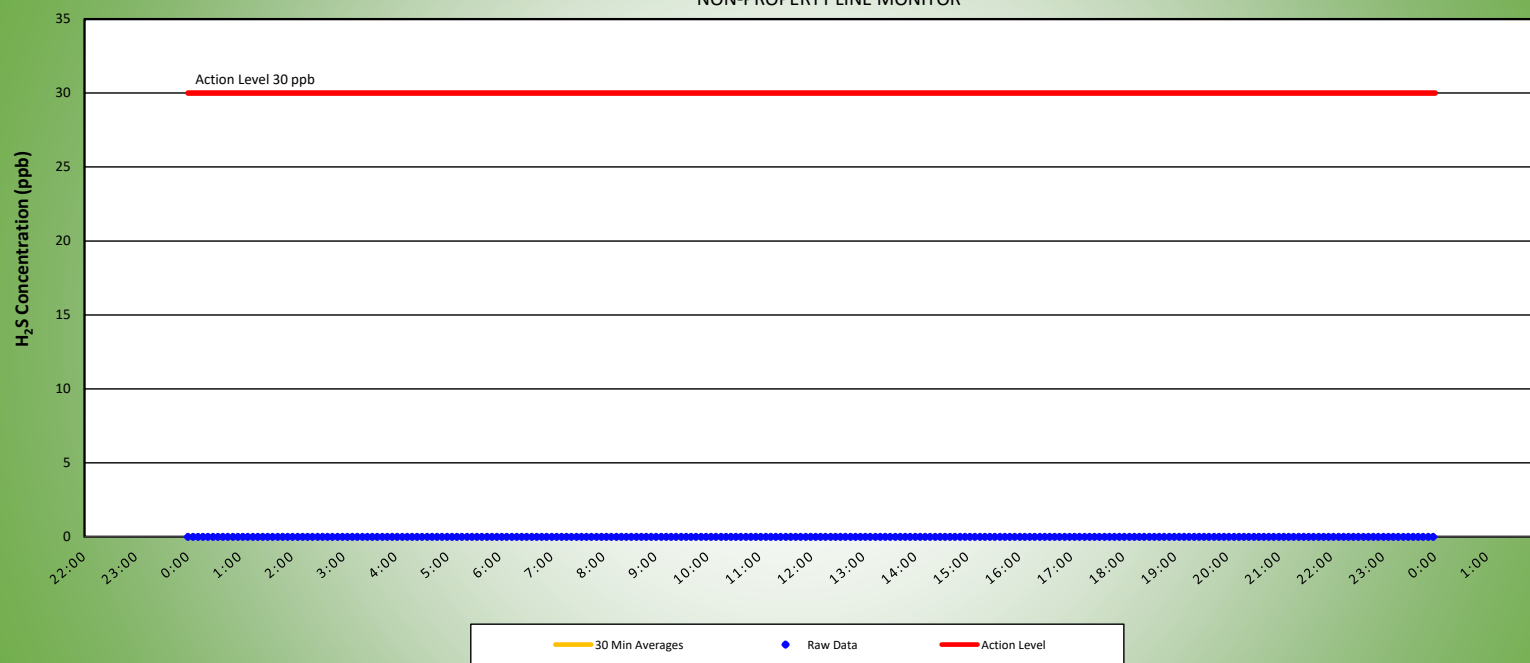
MS2 H2S MONITORING RESULTS - 01/22/21

NON-PROPERTY LINE MONITOR



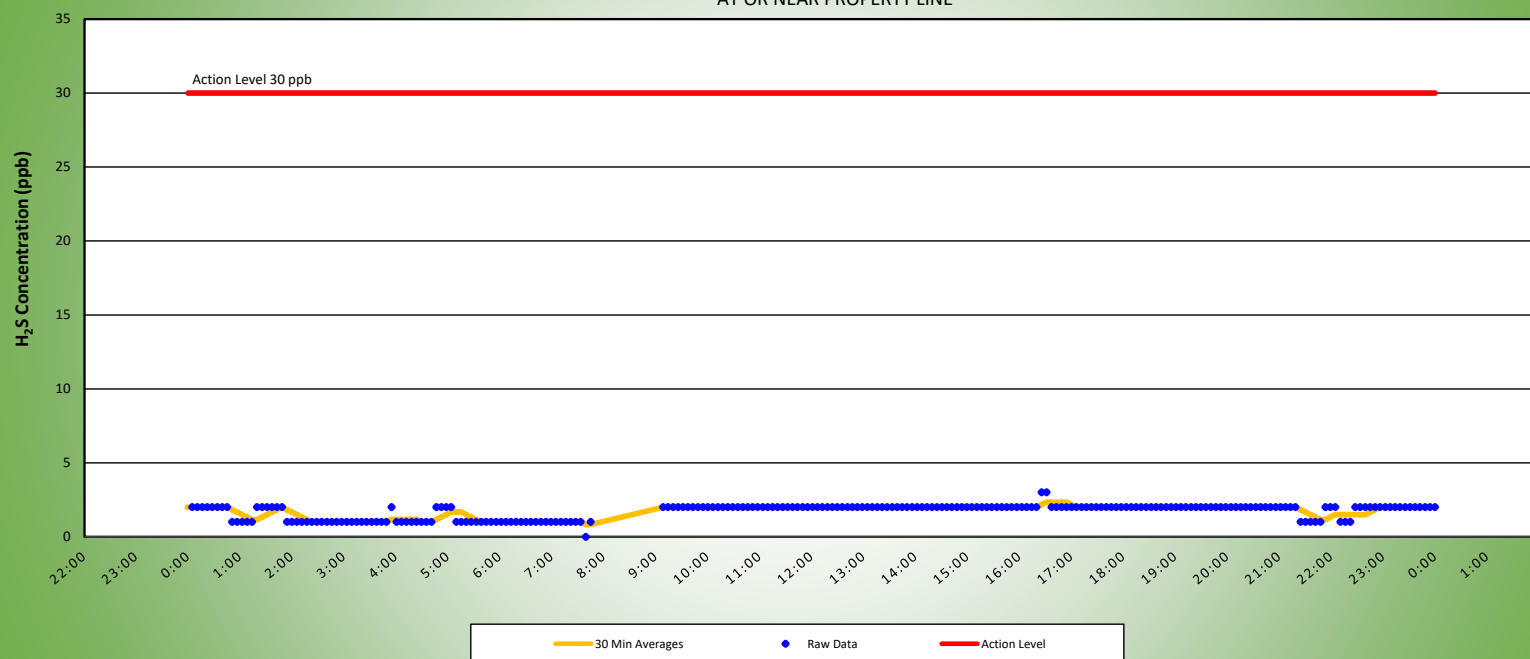
MS3 H2S MONITORING RESULTS - 01/22/21

NON-PROPERTY LINE MONITOR



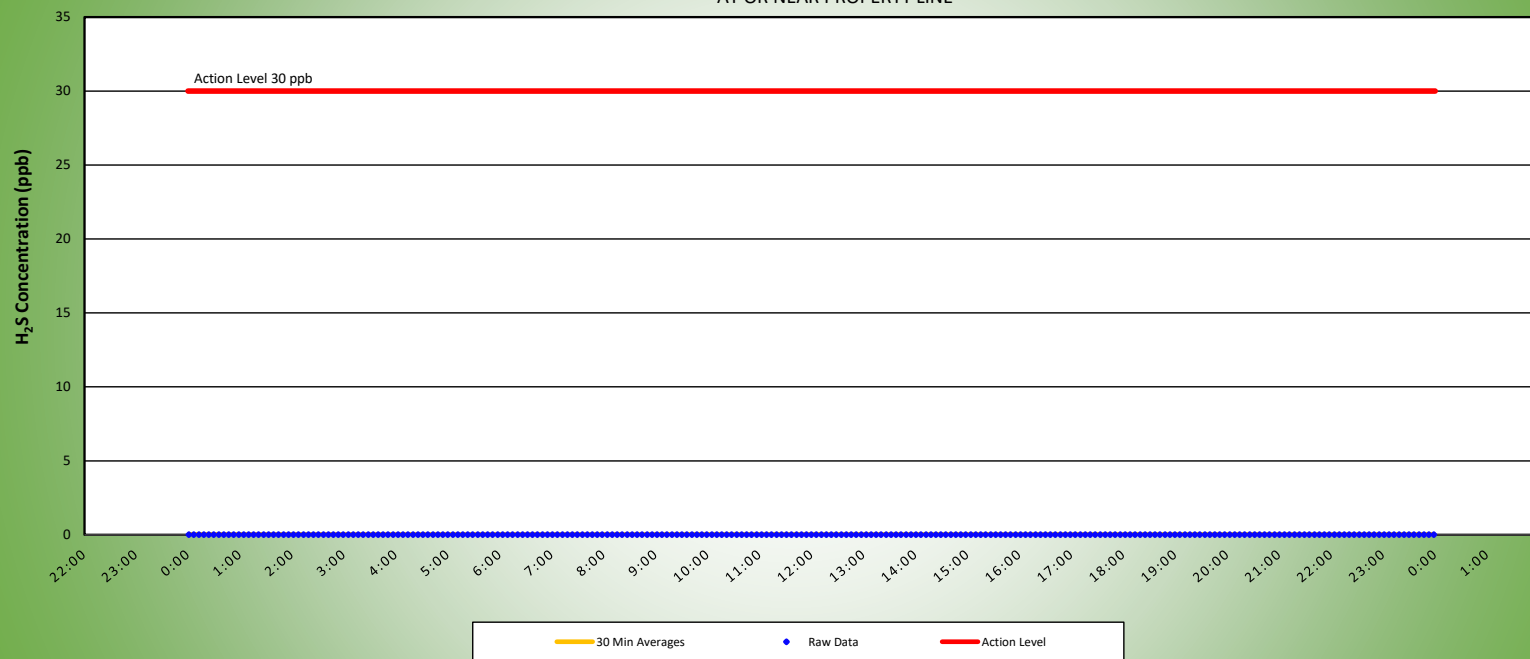
MS4 H2S MONITORING RESULTS - 01/22/21

AT OR NEAR PROPERTY LINE



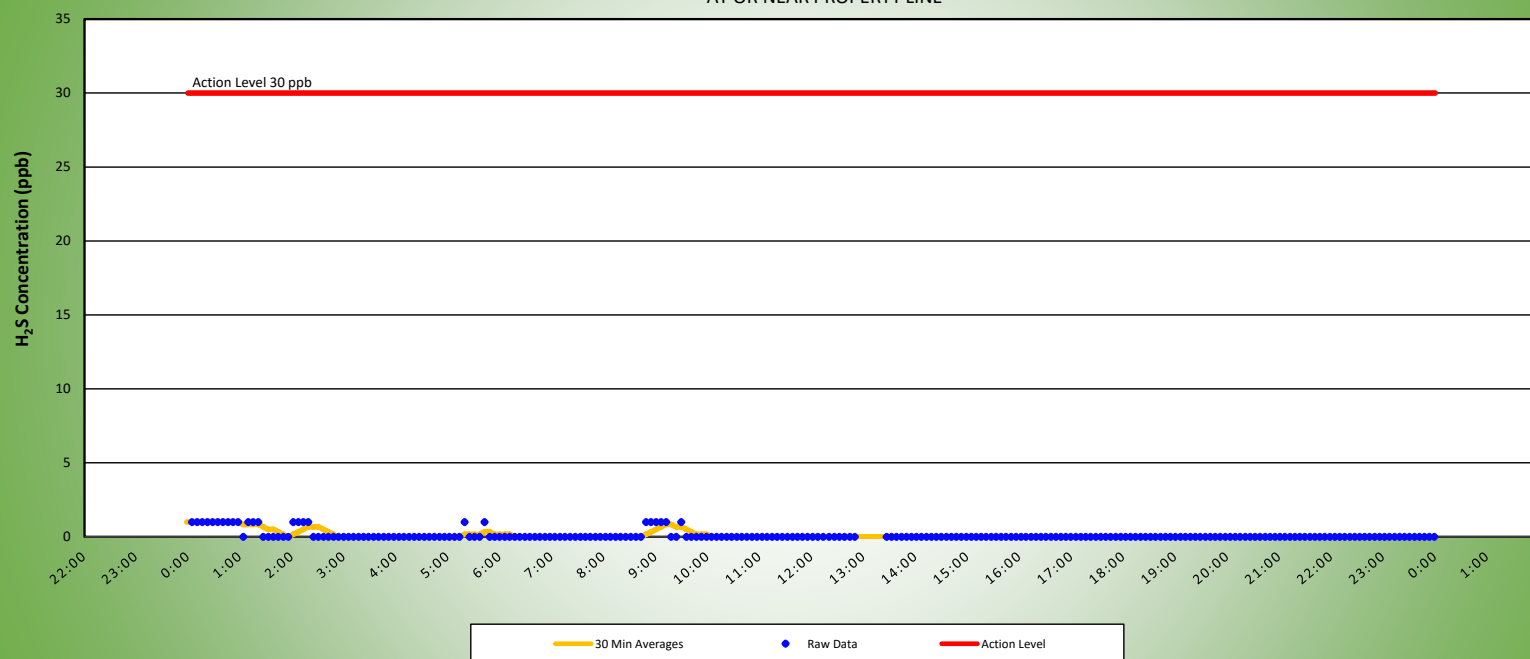
MS5 H2S MONITORING RESULTS - 01/22/21

AT OR NEAR PROPERTY LINE



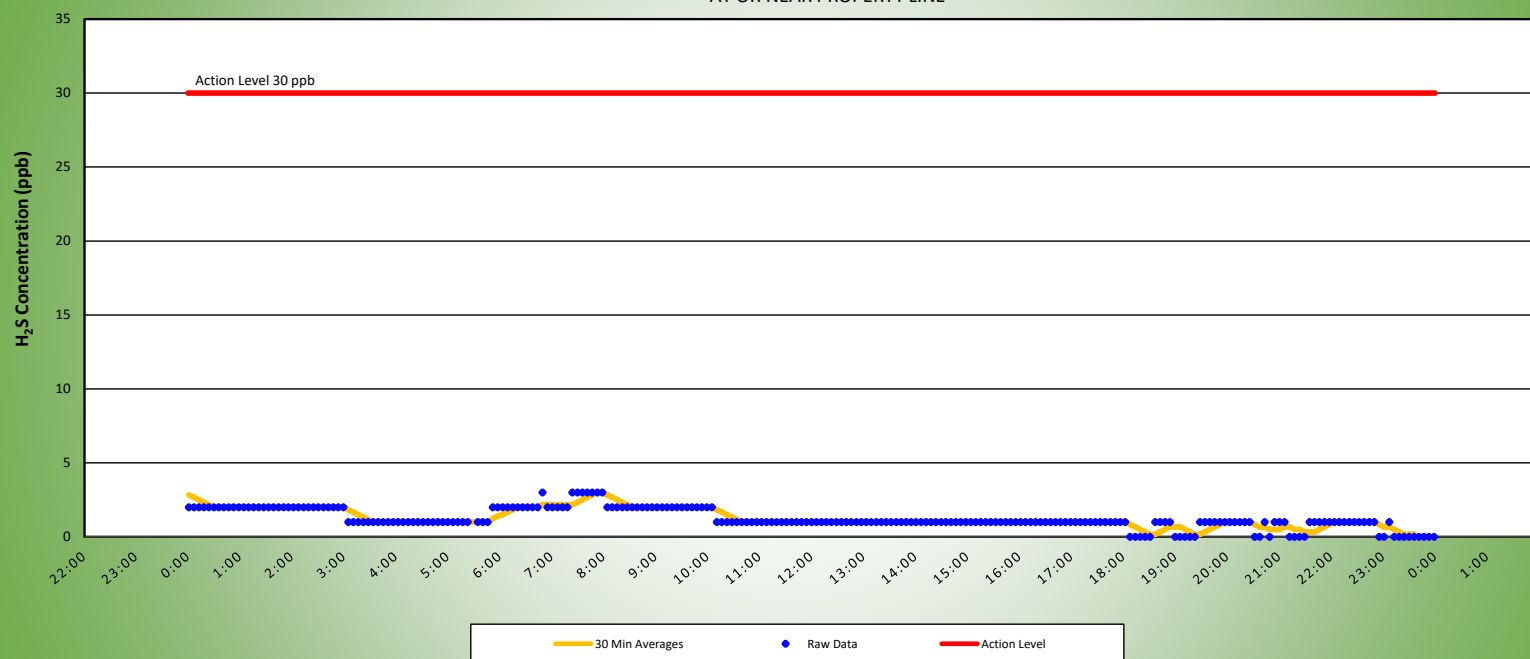
MS6 H2S MONITORING RESULTS - 01/22/21

AT OR NEAR PROPERTY LINE



MS7 H2S MONITORING RESULTS - 01/22/21

AT OR NEAR PROPERTY LINE



MS8 H2S MONITORING RESULTS - 01/22/21

AT OR NEAR PROPERTY LINE

