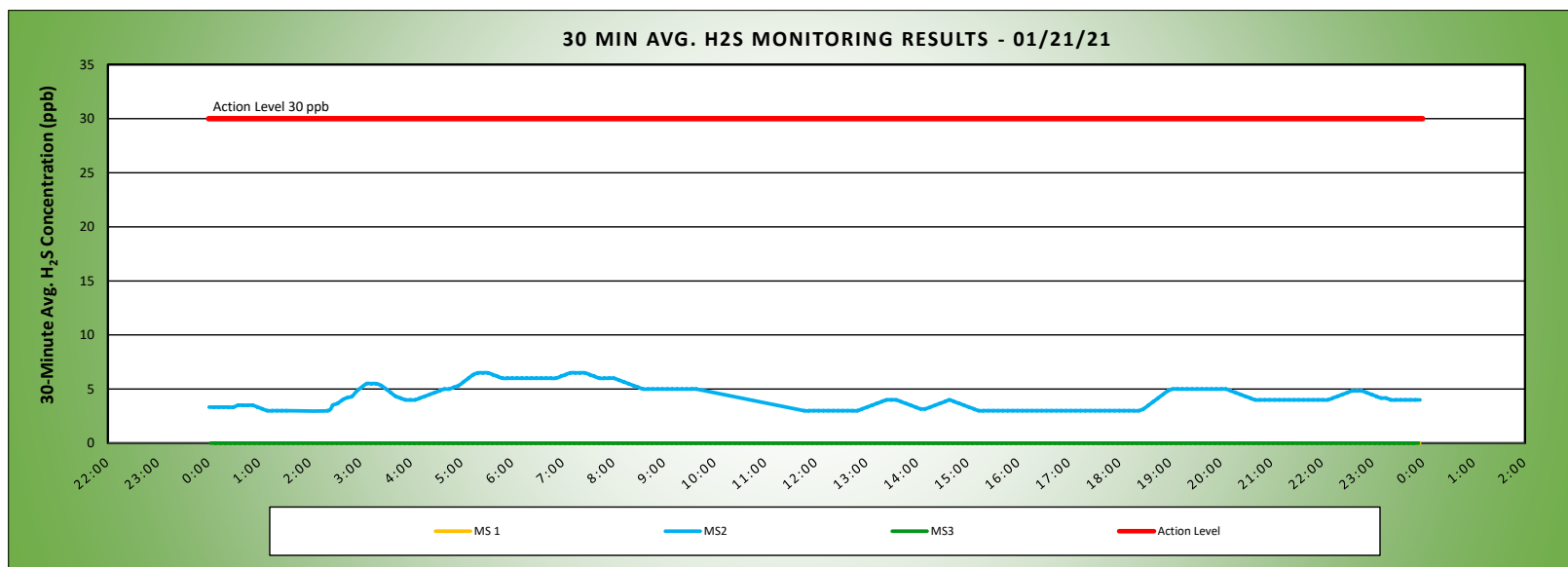


| | | | | | | |
|--|---|--|--|---|------------------|------------|
| Keegan Landfill Monitoring Project  | DAILY AIR MONITORING REPORT NON-PROPERTY LINE Keegan Landfill Monitoring Stations Kearny, New Jersey | | | | 01/21/21 | |
| | | | | | Field Operations | |
| | | | | | Page 1 of 1 | Rev. No. 0 |
| | | | | | Submitted By: | |
| | | | | 30 Minute Avg H ₂ S Action Level | 30 ppb | |

| | | | | | | | | |
|--|-------------|------------------|------------|-----------------------|---------------|-----------------|------|-------------------------------|
| Weather Data Range from Full Weather Station | | Wind Direction | SW | Relative Humidity (%) | 39.3 - 77.3 | Daily Rain (in) | 0.00 | Landfill Perimeter Monitoring |
| Temp (°F) | 21.6 - 43.7 | Wind Speed (MPH) | 0.1 - 11.9 | Barometer (inHg) | 29.69 - 30.15 | | | |

*Note: Wind Direction reported in the direction that it is coming from

| Station Location Area | Work | Daily Avg. 30 Min H ₂ S Concentration (ppb) | Max 30 Min H ₂ S Concentration (ppb) | Time of Max 30 Min H ₂ S Reading | Corresponding Wind Direction |
|-----------------------|------|--|---|---|------------------------------|
| MS-1 | | 0.0 | 0.0 | 0:04 | ESE |
| MS-2 | | 4.3 | 6.5 | 5:19 | SW |
| MS-3 | | 0.0 | 0.0 | 0:02 | N |



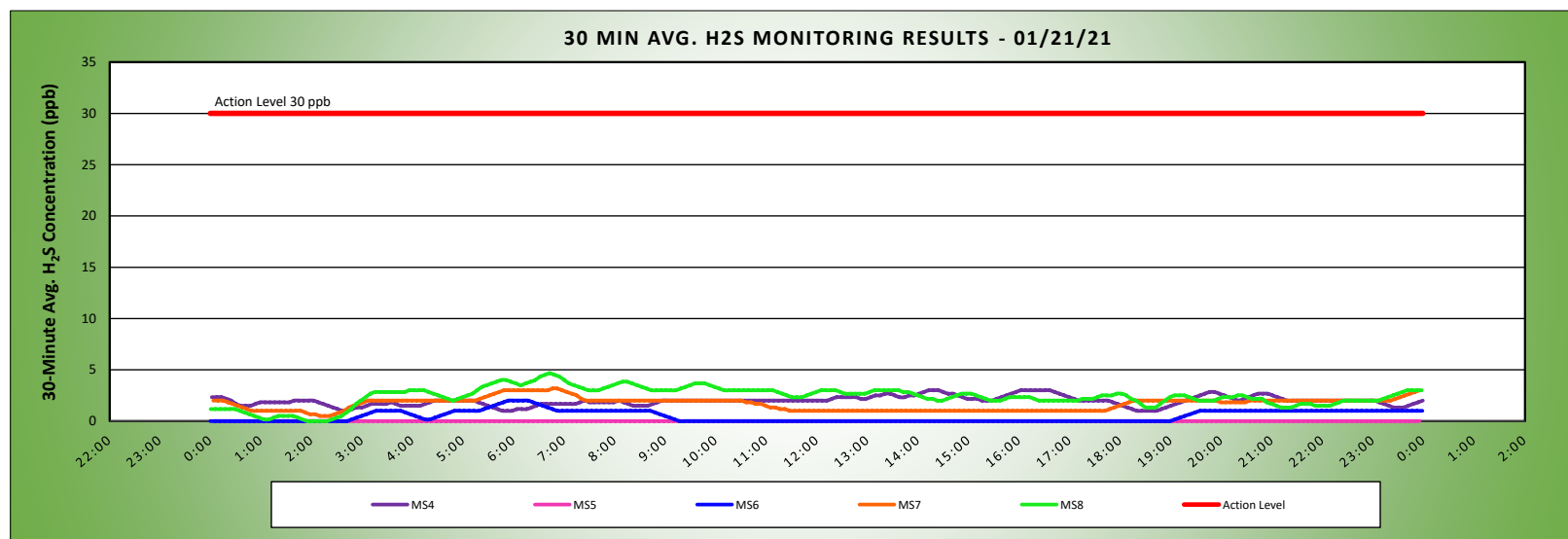
Air Monitoring Notes:

| | | | |
|--|---|---|------------|
| <div>Keegan Landfill Monitoring Project</div> <div></div> | <div>DAILY AIR MONITORING REPORT</div> <div>AT OR NEAR PROPERTY LINE</div> <div>Keegan Landfill Monitoring Stations</div> <div>Kearny, New Jersey</div> | 01/21/21 | |
| | | Field Operations | |
| | | Page 1 of 1 | Rev. No. 0 |
| | | Submitted By: | |
| | | 30 Minute Avg H ₂ S Action Level | 30 ppb |

| | | | | | | | | |
|--|-------------|------------------|------------|-----------------------|---------------|-----------------|------|-------------------------------|
| Weather Data Range from Full Weather Station | | Wind Direction | SW | Relative Humidity (%) | 39.3 - 77.3 | Daily Rain (in) | 0.00 | Landfill Perimeter Monitoring |
| Temp (°F) | 21.6 - 43.7 | Wind Speed (MPH) | 0.1 - 11.9 | Barometer (inHg) | 29.69 - 30.15 | | | |

*Note: Wind Direction reported in the direction that it is coming from

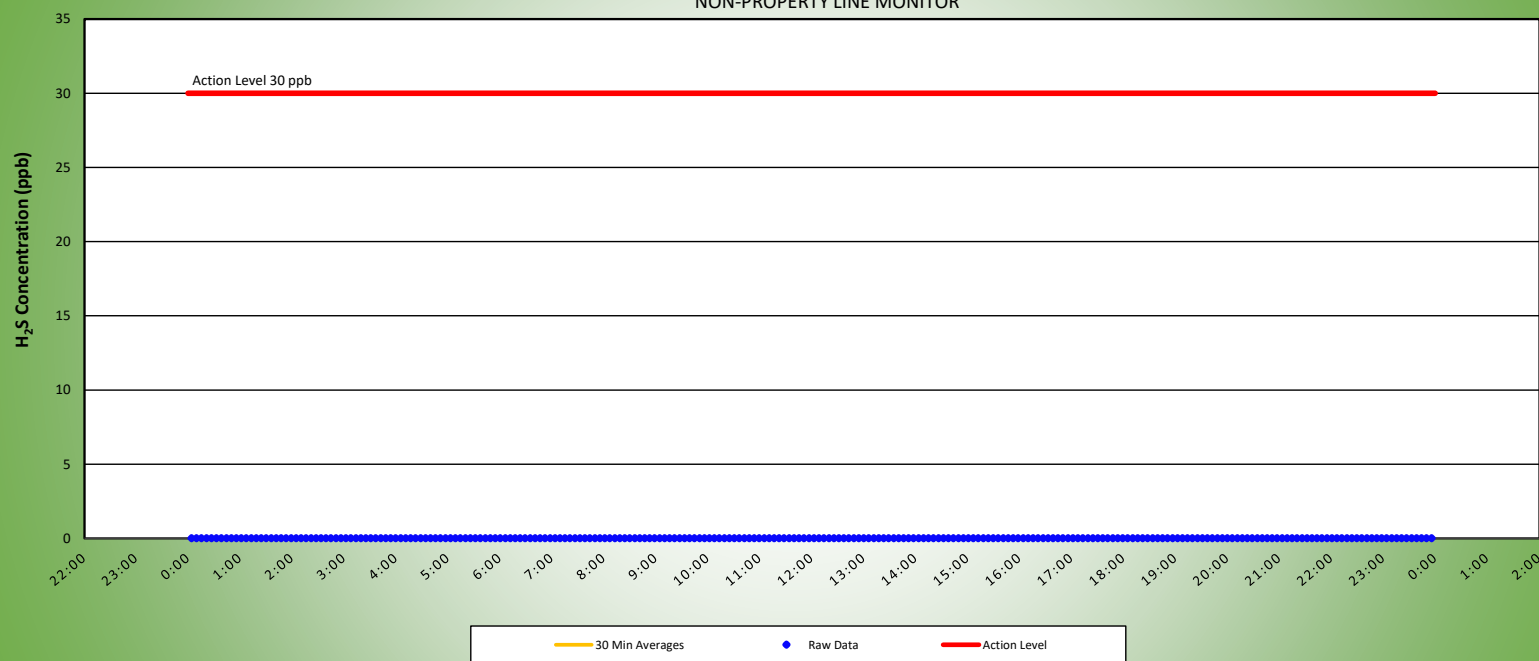
| Station Location Area | Work | Daily Avg. 30 Min H ₂ S Concentration (ppb) | Max 30 Min H ₂ S Concentration (ppb) | Time of Max 30 Min H ₂ S Reading | Corresponding Wind Direction |
|-----------------------|------|--|---|---|------------------------------|
| MS-4 | | 2.0 | 3.0 | 14:12 | SSE |
| MS-5 | | 0.0 | 0.0 | 0:03 | NNW |
| MS-6 | | 0.5 | 2.0 | 5:53 | SSW |
| MS-7 | | 1.7 | 3.2 | 6:46 | ESE |
| MS-8 | | 2.4 | 4.7 | 6:42 | SW |



Air Monitoring Notes:

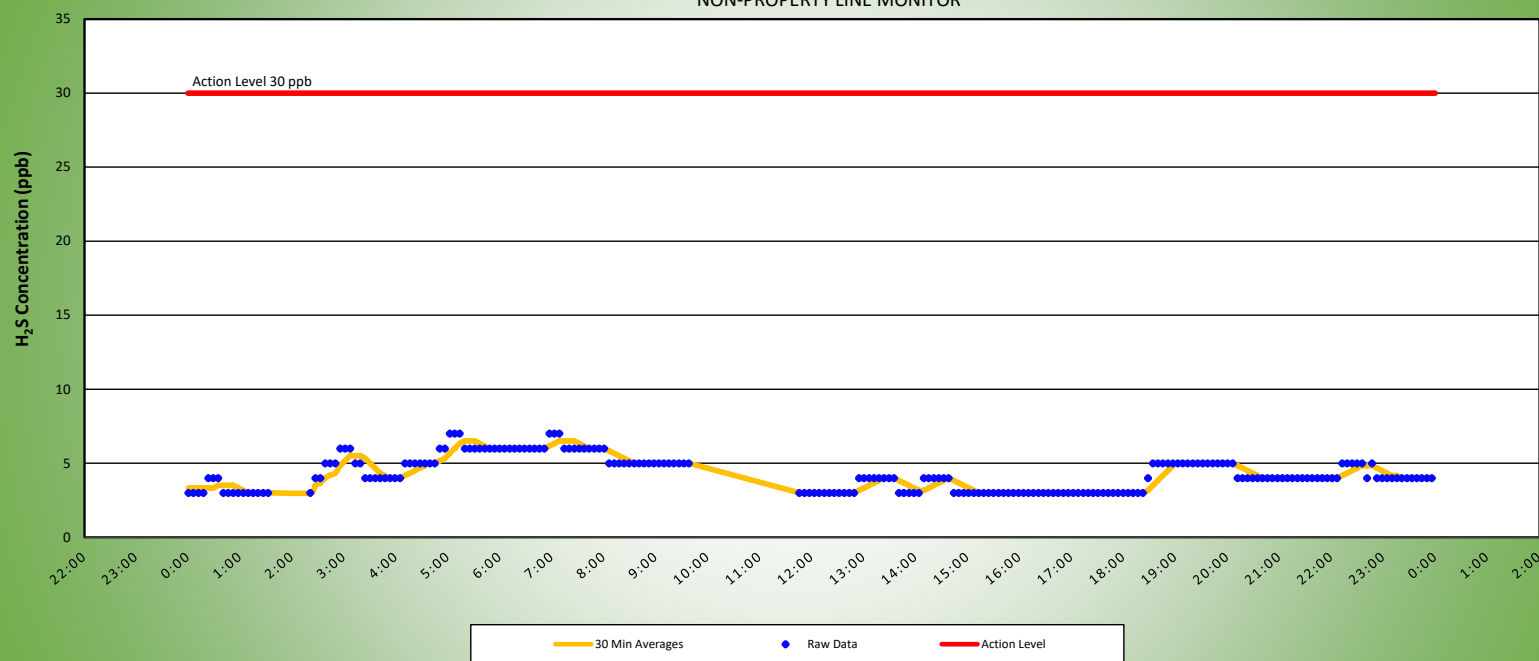
MS1 H2S MONITORING RESULTS - 01/21/21

NON-PROPERTY LINE MONITOR



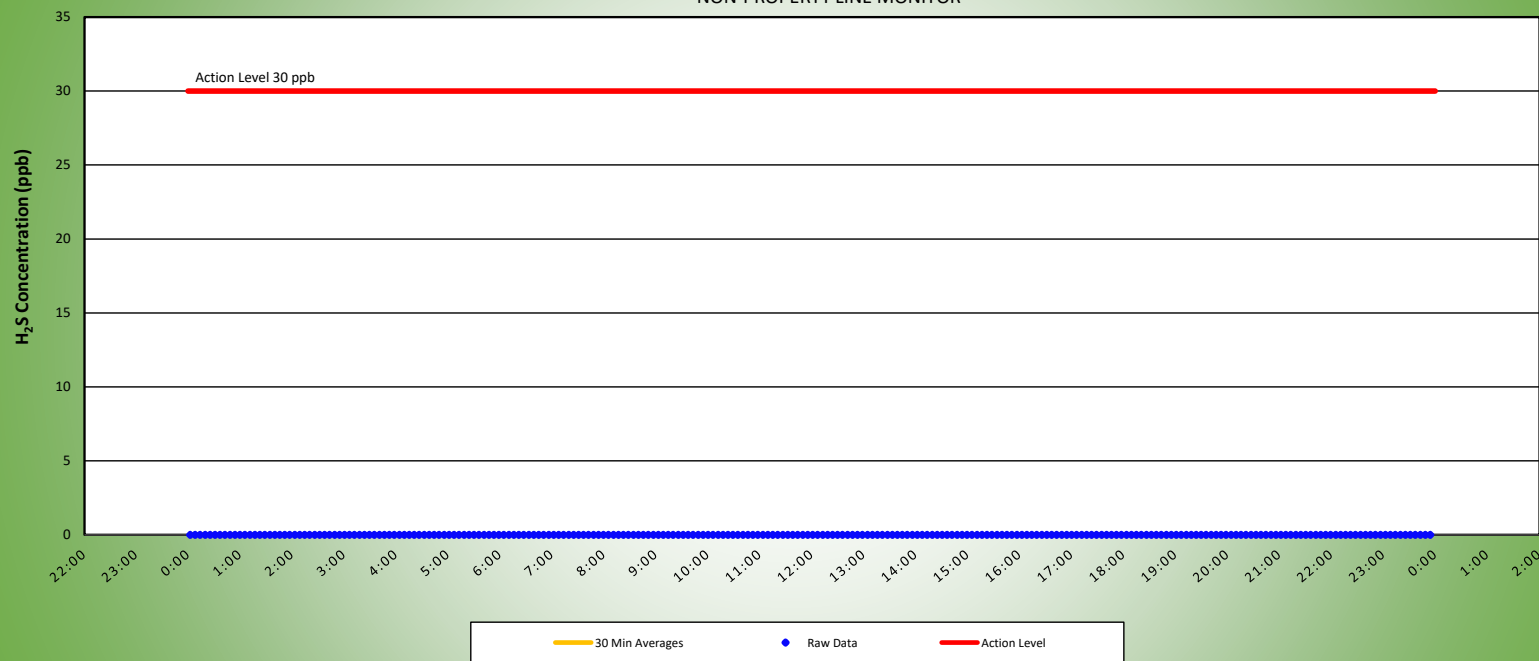
MS2 H2S MONITORING RESULTS - 01/21/21

NON-PROPERTY LINE MONITOR



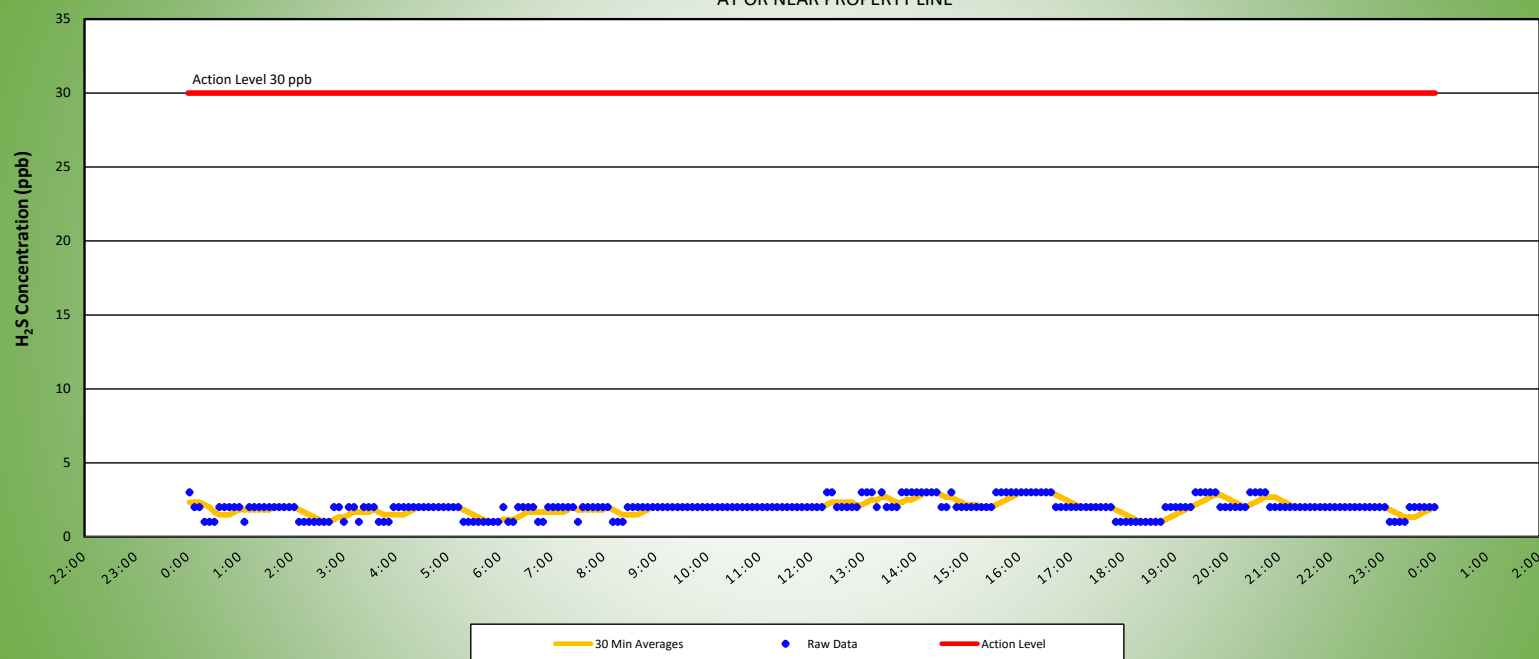
MS3 H2S MONITORING RESULTS - 01/21/21

NON-PROPERTY LINE MONITOR



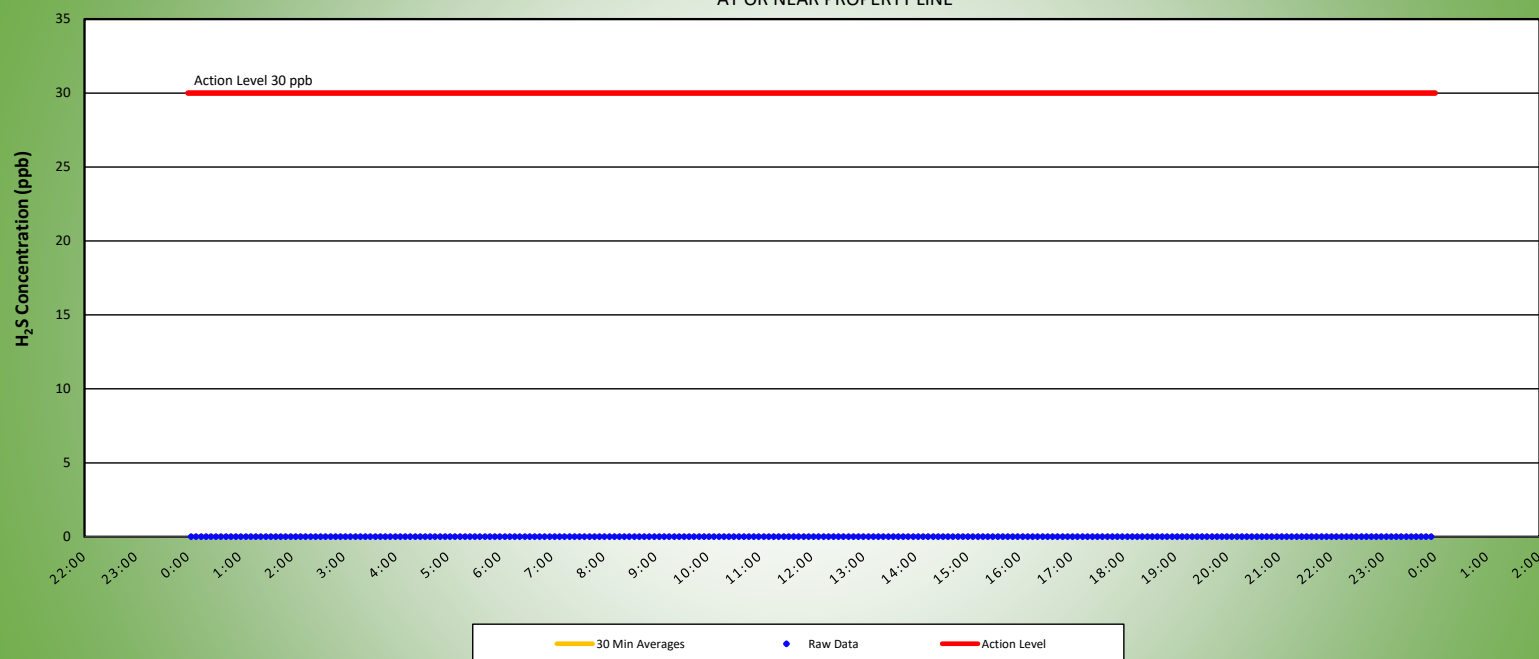
MS4 H2S MONITORING RESULTS - 01/21/21

AT OR NEAR PROPERTY LINE



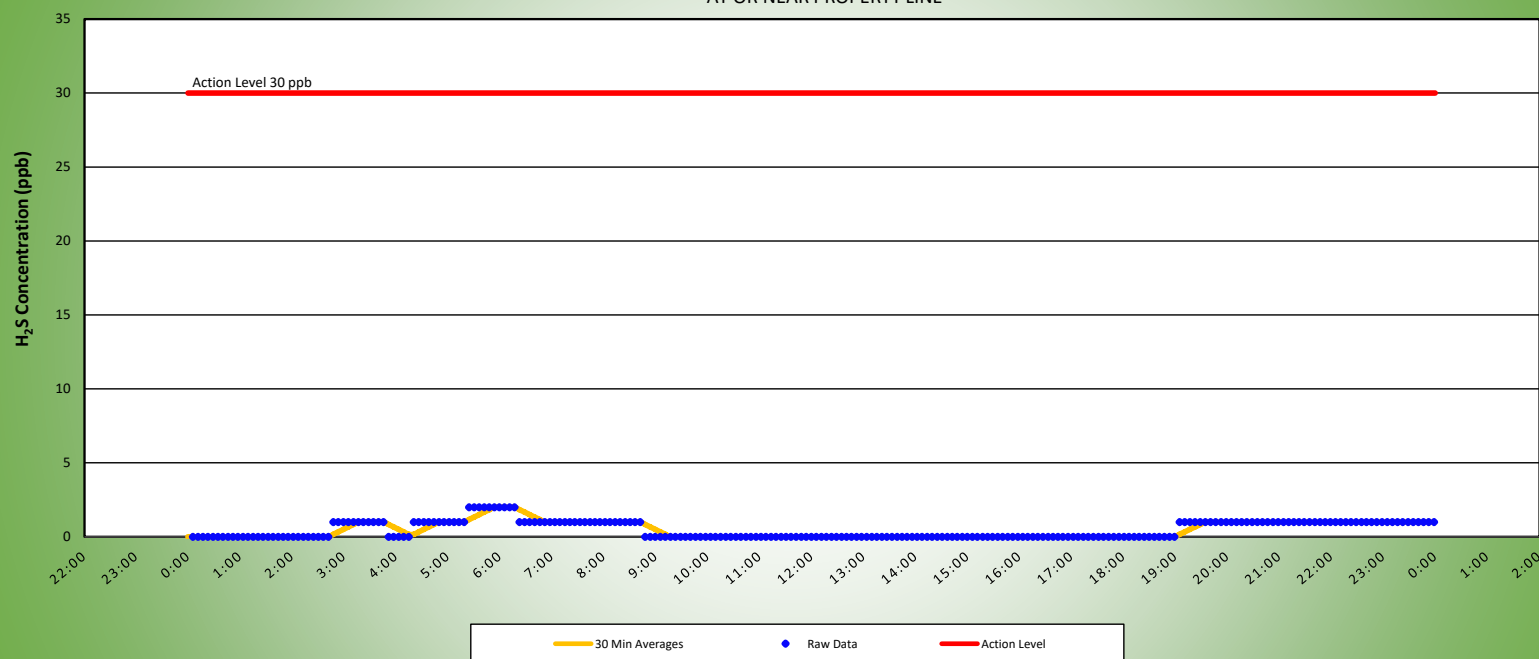
MS5 H2S MONITORING RESULTS - 01/21/21

AT OR NEAR PROPERTY LINE



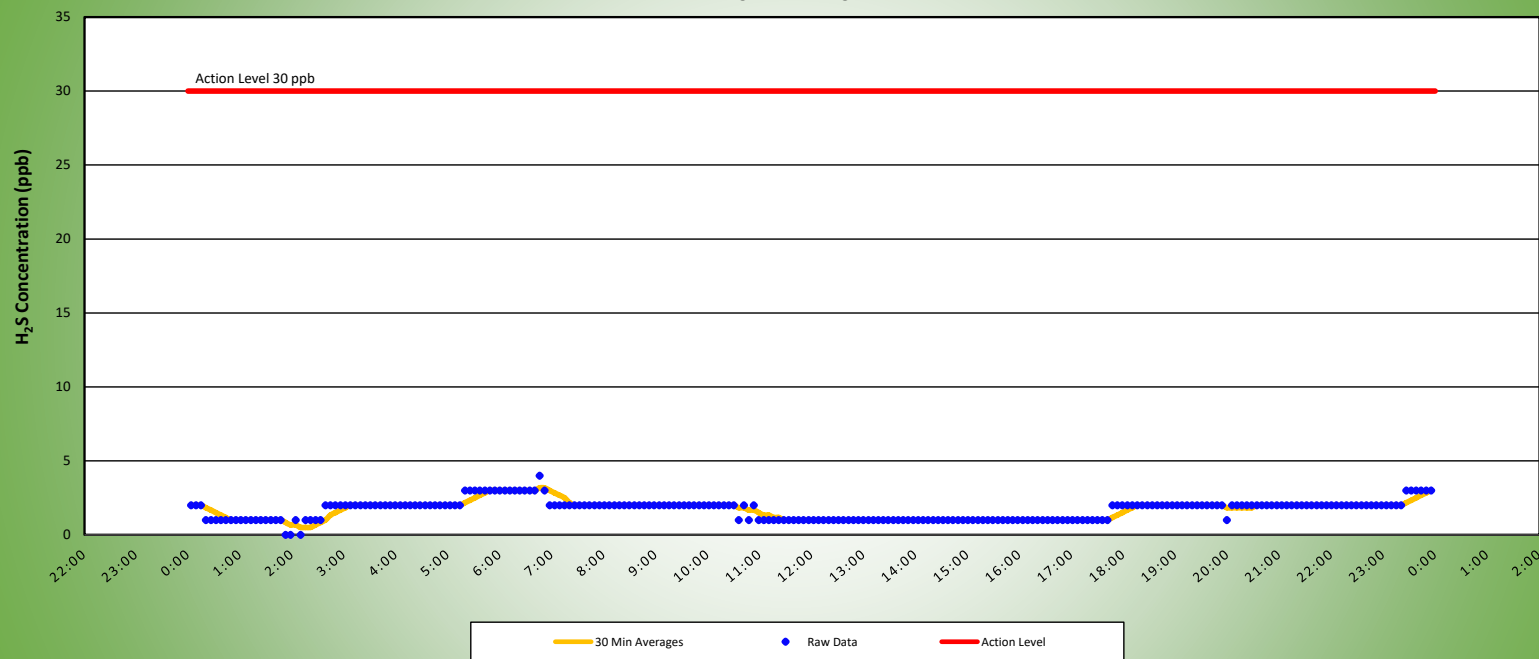
MS6 H2S MONITORING RESULTS - 01/21/21

AT OR NEAR PROPERTY LINE



MS7 H2S MONITORING RESULTS - 01/21/21

AT OR NEAR PROPERTY LINE



MS8 H2S MONITORING RESULTS - 01/21/21

AT OR NEAR PROPERTY LINE

