
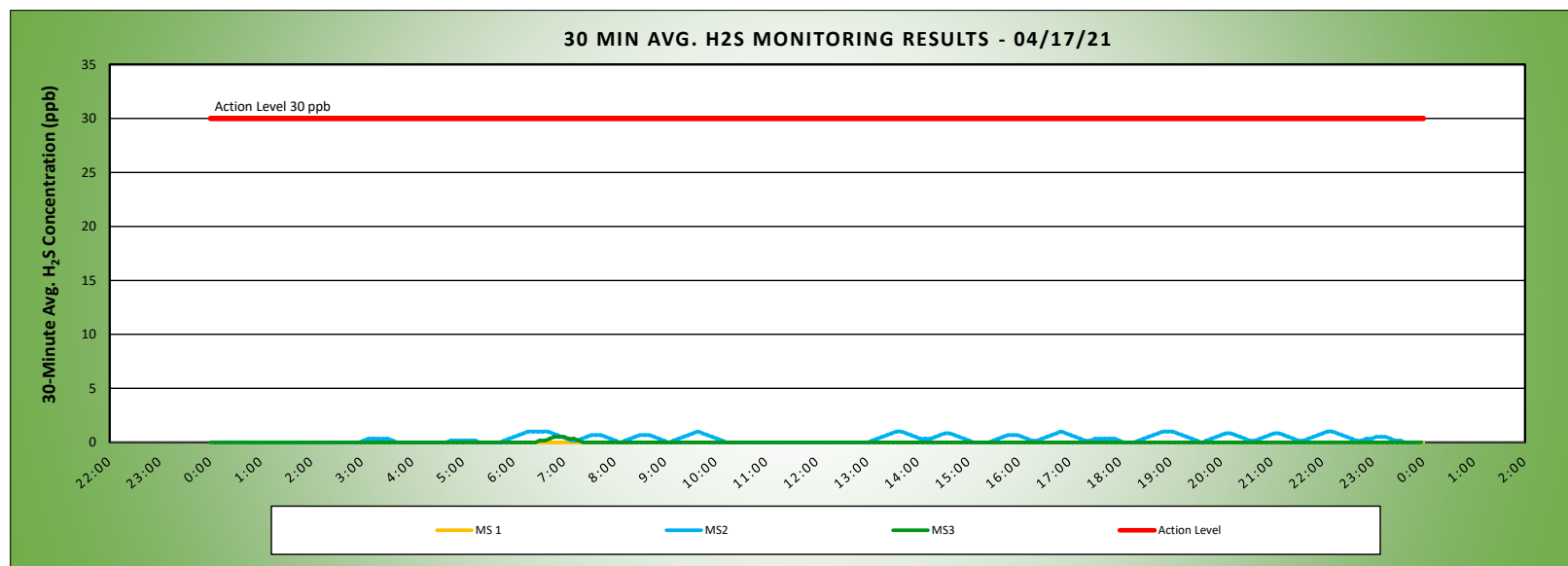


Keegan Landfill Monitoring Project 	DAILY AIR MONITORING REPORT NON-PROPERTY LINE Keegan Landfill Monitoring Stations Kearny, New Jersey				04/17/21	
					Field Operations	
					Page 1 of 1	Rev. No. 0
					Submitted By:	
				30 Minute Avg H ₂ S Action Level	30 ppb	

Weather Data Range from Full Weather Station		Wind Direction	NNW	Relative Humidity (%)	42.3 - 81.3	Daily Rain (in)	0.00	Landfill Perimeter Monitoring
Temp (°F)	42.2 - 54.8	Wind Speed (MPH)	0.6 - 11.5	Barometer (inHg)	29.79 - 29.91			

*Note: Wind Direction reported in the direction that it is coming from

Station Location Area	Work	Daily Avg. 30 Min H ₂ S Concentration (ppb)	Max 30 Min H ₂ S Concentration (ppb)	Time of Max 30 Min H ₂ S Reading	Corresponding Wind Direction
MS-1		0.0	0.0	0:02	SE
MS-2		0.3	1.0	6:17	NNE
MS-3		0.0	0.5	6:48	NNE



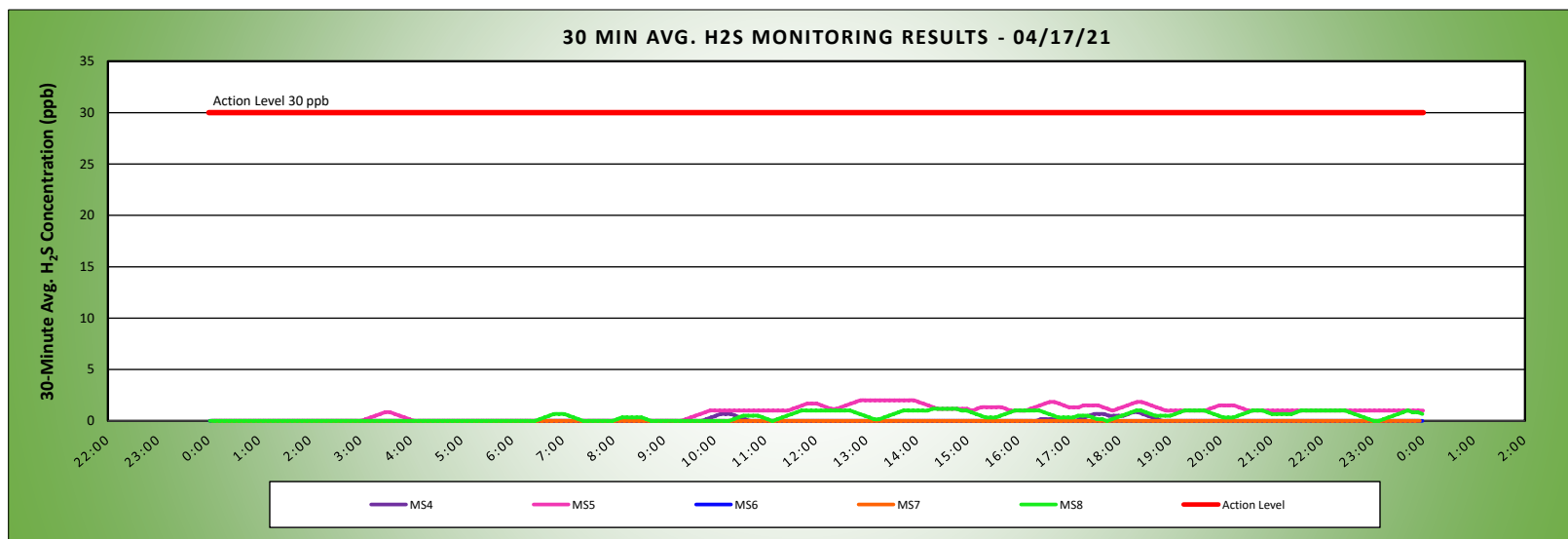
Air Monitoring Notes:

<div>Keegan Landfill Monitoring Project</div> <div></div>	<div>DAILY AIR MONITORING REPORT</div> <div>AT OR NEAR PROPERTY LINE</div> <div>Keegan Landfill Monitoring Stations</div> <div>Kearny, New Jersey</div>	04/17/21	
		Field Operations	
		Page 1 of 1	Rev. No. 0
		Submitted By:	
		30 Minute Avg H ₂ S Action Level	30 ppb

Weather Data Range from Full Weather Station		Wind Direction	NNW	Relative Humidity (%)	42.3 - 81.3	Daily Rain (in)	0.00	Landfill Perimeter Monitoring
Temp (°F)	42.2 - 54.8	Wind Speed (MPH)	0.6 - 11.5	Barometer (inHg)	29.79 - 29.91			

*Note: Wind Direction reported in the direction that it is coming from

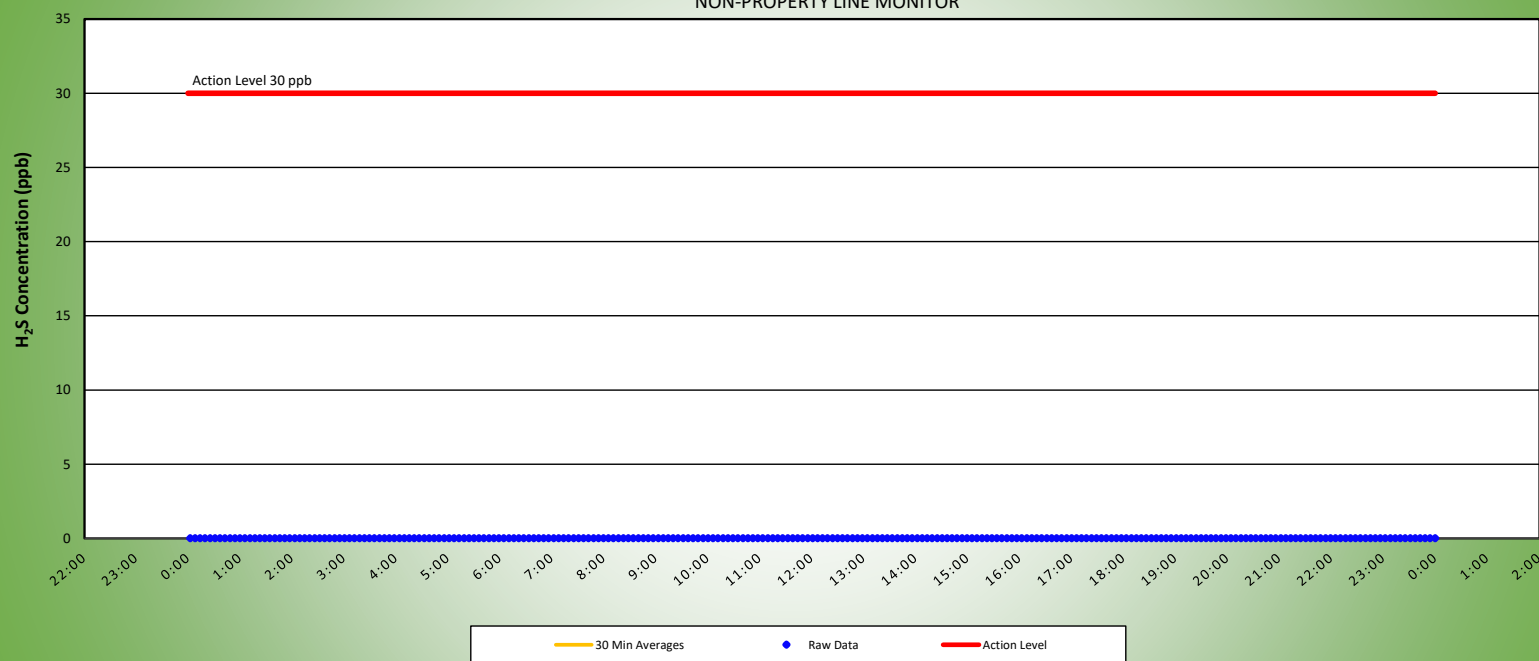
Station Location Area	Work	Daily Avg. 30 Min H ₂ S Concentration (ppb)	Max 30 Min H ₂ S Concentration (ppb)	Time of Max 30 Min H ₂ S Reading	Corresponding Wind Direction
MS-4		0.1	0.8	18:16	NW
MS-5		0.8	2.0	12:52	NNW
MS-6		0.0	0.0	0:01	NNW
MS-7		0.0	0.0	0:03	SSW
MS-8		0.4	1.2	14:18	NW



Air Monitoring Notes:

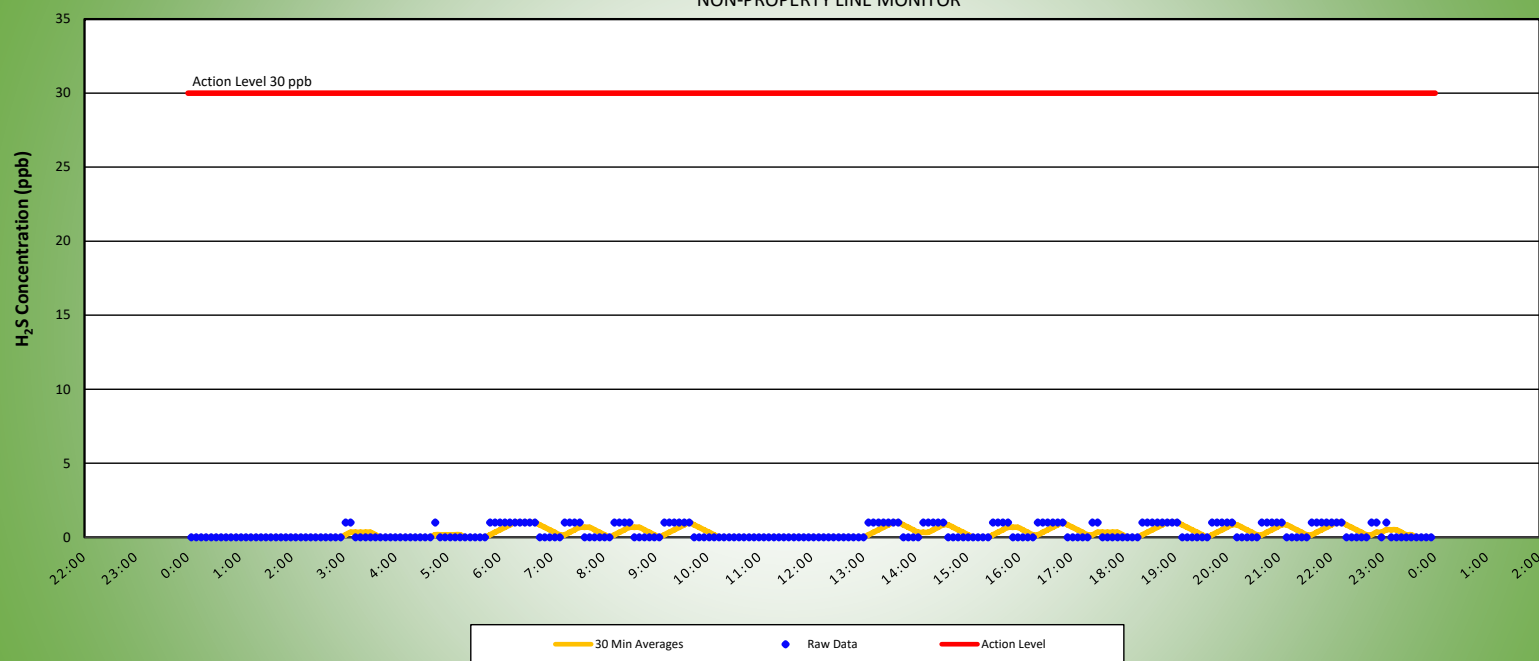
MS1 H2S MONITORING RESULTS - 04/17/21

NON-PROPERTY LINE MONITOR



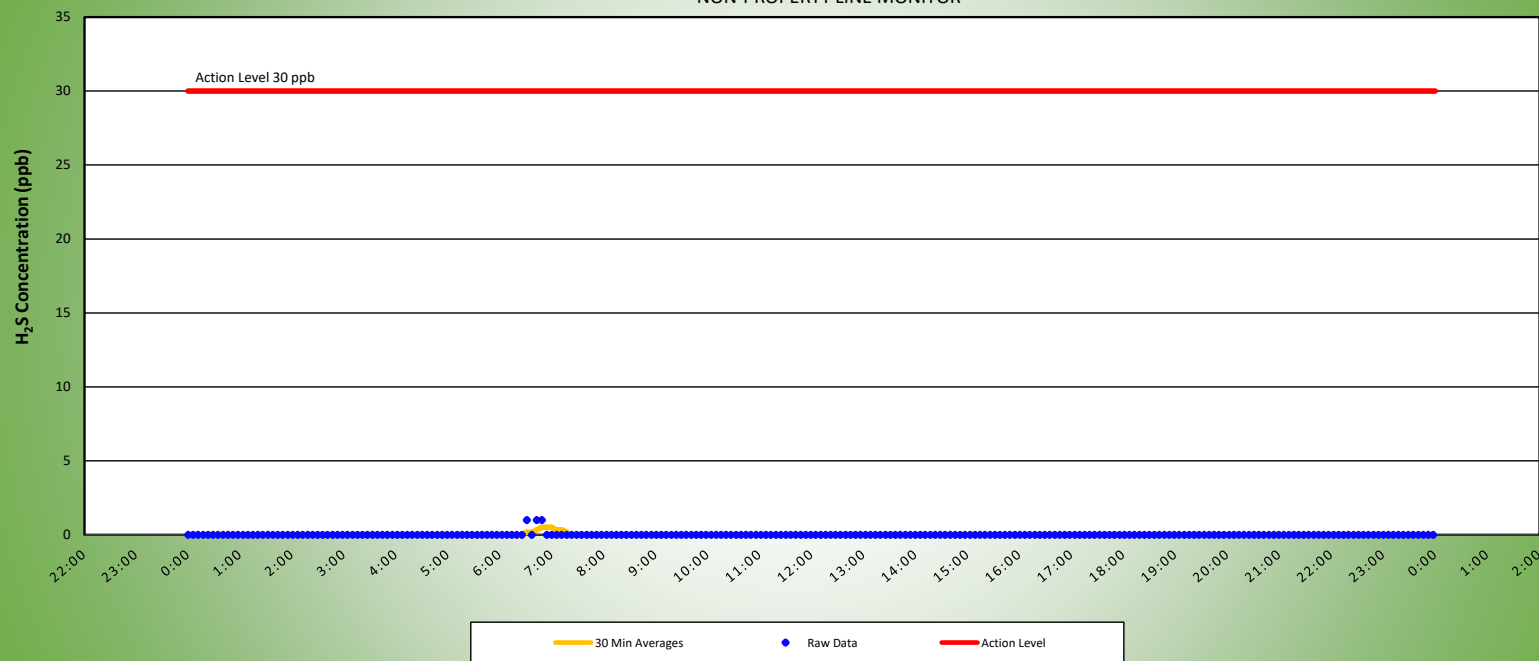
MS2 H2S MONITORING RESULTS - 04/17/21

NON-PROPERTY LINE MONITOR



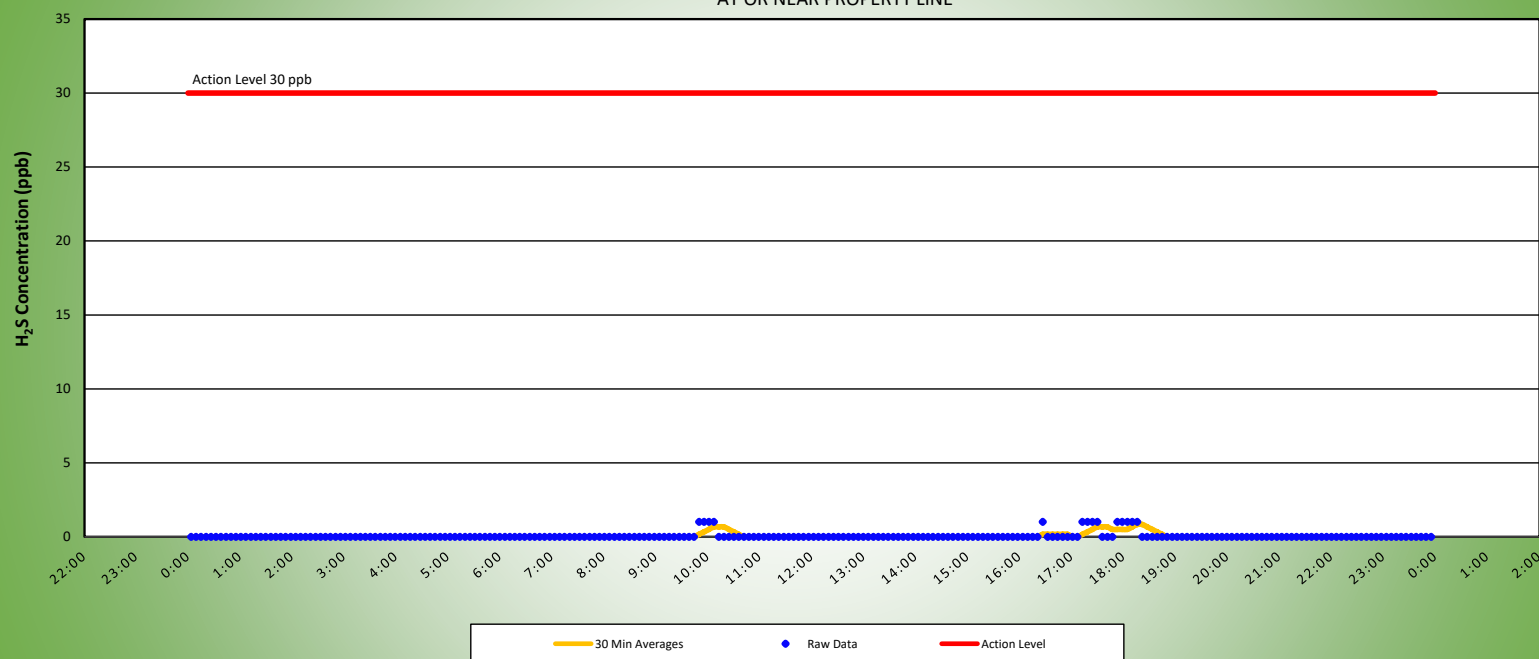
MS3 H2S MONITORING RESULTS - 04/17/21

NON-PROPERTY LINE MONITOR



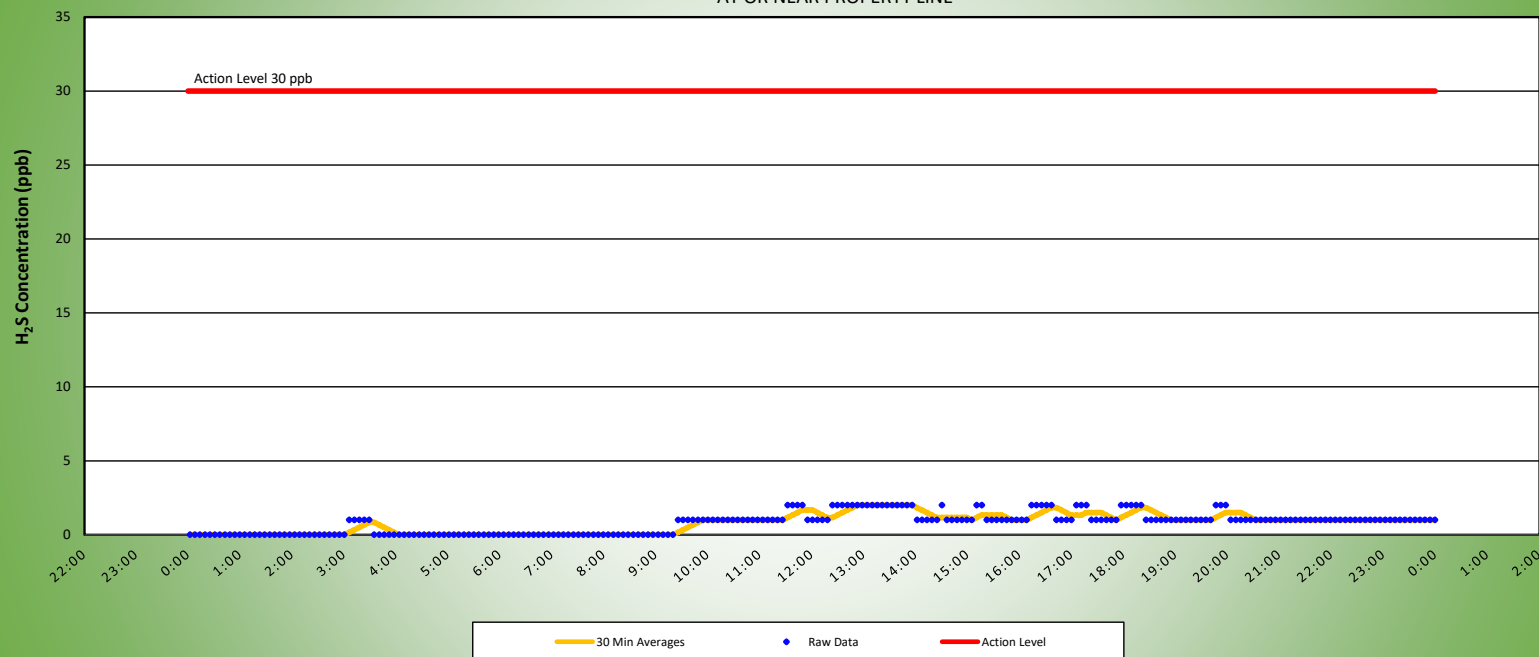
MS4 H2S MONITORING RESULTS - 04/17/21

AT OR NEAR PROPERTY LINE



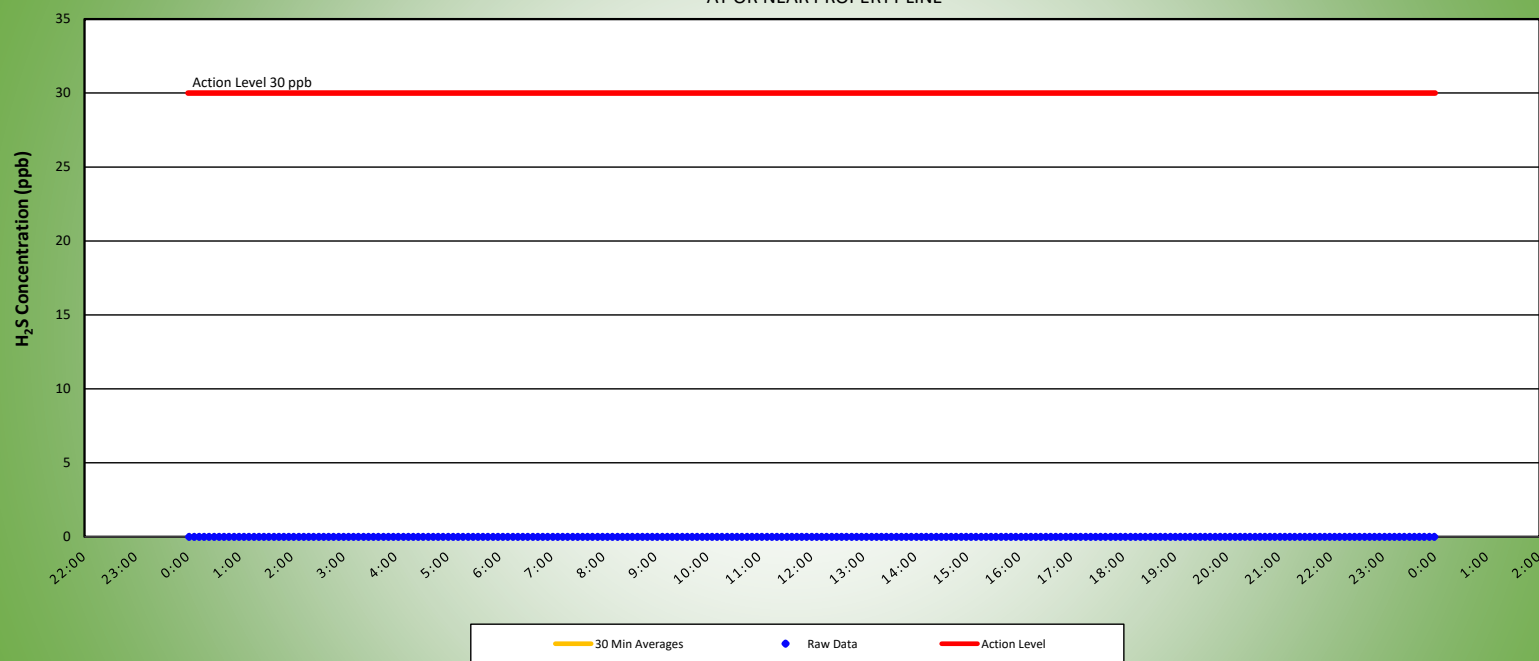
MS5 H2S MONITORING RESULTS - 04/17/21

AT OR NEAR PROPERTY LINE



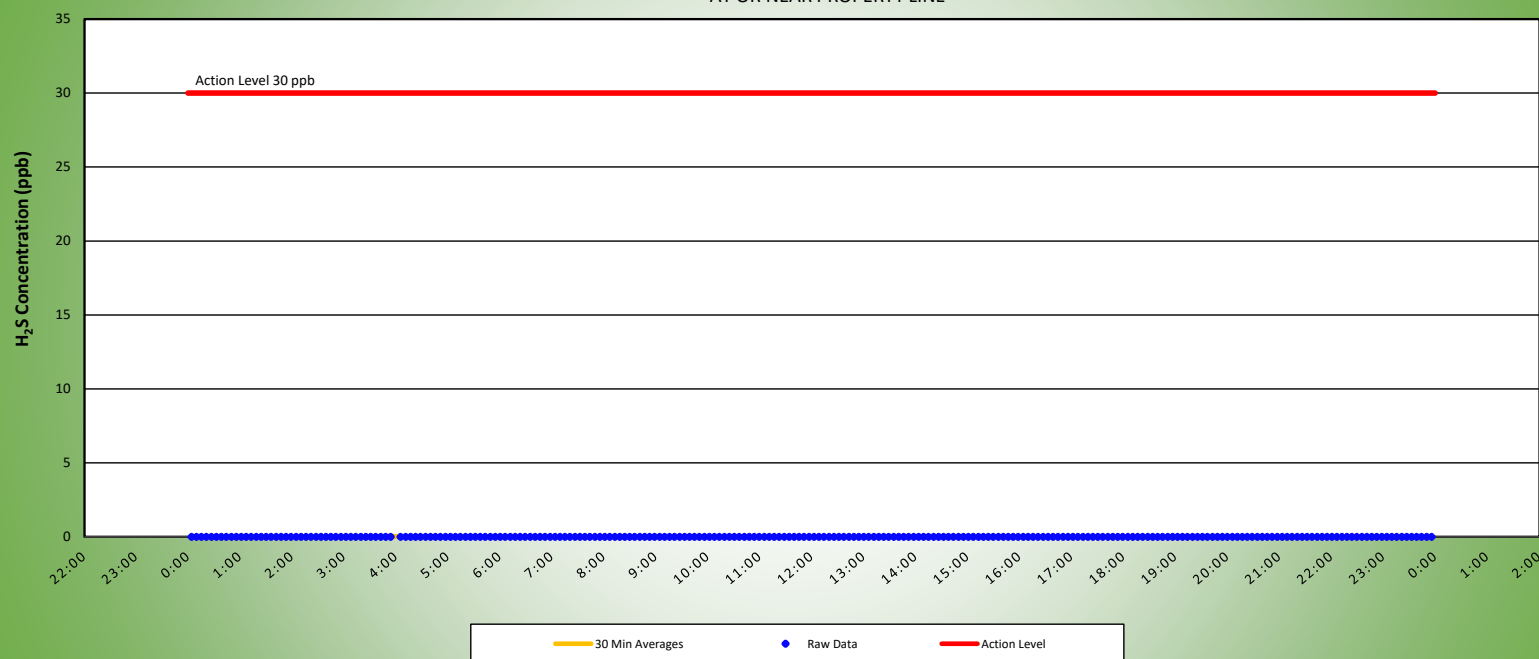
MS6 H2S MONITORING RESULTS - 04/17/21

AT OR NEAR PROPERTY LINE



MS7 H2S MONITORING RESULTS - 04/17/21

AT OR NEAR PROPERTY LINE



MS8 H2S MONITORING RESULTS - 04/17/21

AT OR NEAR PROPERTY LINE

