
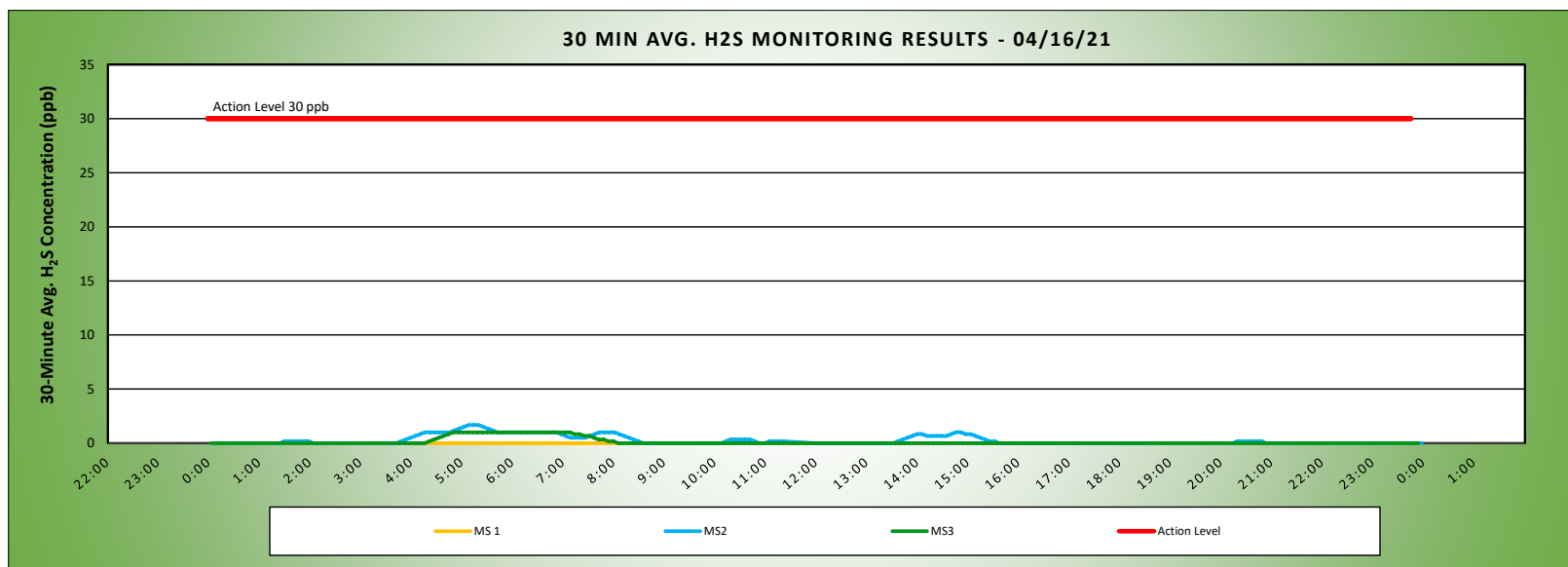


Keegan Landfill Monitoring Project 	DAILY AIR MONITORING REPORT NON-PROPERTY LINE Keegan Landfill Monitoring Stations Kearny, New Jersey				04/16/21	
					Field Operations	
					Page 1 of 1	Rev. No. 0
					Submitted By:	
				30 Minute Avg H ₂ S Action Level	30 ppb	

Weather Data Range from Full Weather Station		Wind Direction	NW	Relative Humidity (%)	42.6 - 90.4	Daily Rain (in)	0.01	Landfill Perimeter Monitoring
Temp (°F)	39.5 - 53.6	Wind Speed (MPH)	0.2 - 13.6	Barometer (inHg)	29.67 - 29.79			

*Note: Wind Direction reported in the direction that it is coming from

Station Location Area	Work	Daily Avg. 30 Min H ₂ S Concentration (ppb)	Max 30 Min H ₂ S Concentration (ppb)	Time of Max 30 Min H ₂ S Reading	Corresponding Wind Direction
MS-1		0.0	0.0	0:05	ESE
MS-2		0.3	1.7	5:08	WNW
MS-3		0.1	1.0	4:50	WNW



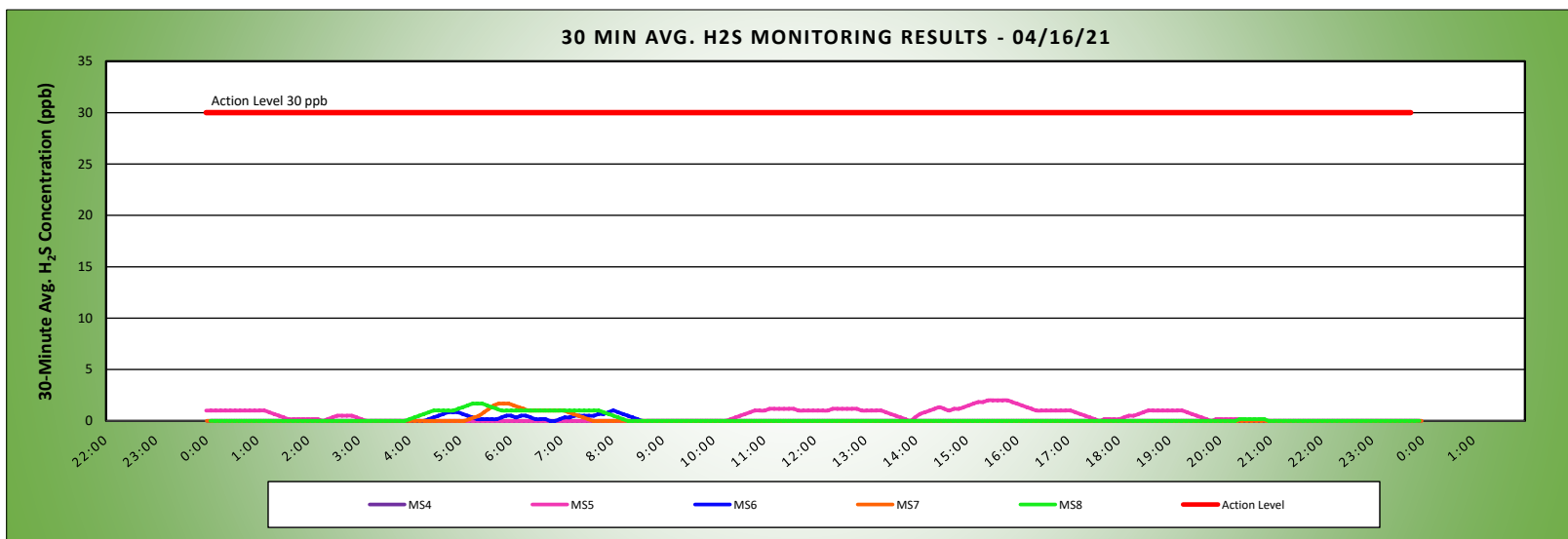
Air Monitoring Notes:

Keegan Landfill Monitoring Project 	DAILY AIR MONITORING REPORT AT OR NEAR PROPERTY LINE Keegan Landfill Monitoring Stations Kearny, New Jersey	04/16/21	
		Field Operations	
		Page 1 of 1 Submitted By:	Rev. No. 0
		30 Minute Avg H ₂ S Action Level	30 ppb

Weather Data Range from Full Weather Station		Wind Direction	NW	Relative Humidity (%)	42.6 - 90.4	Daily Rain (in)	0.01	Landfill Perimeter Monitoring
Temp (°F)	39.5 - 53.6	Wind Speed (MPH)	0.2 - 13.6	Barometer (inHg)	29.67 - 29.79			

*Note: Wind Direction reported in the direction that it is coming from

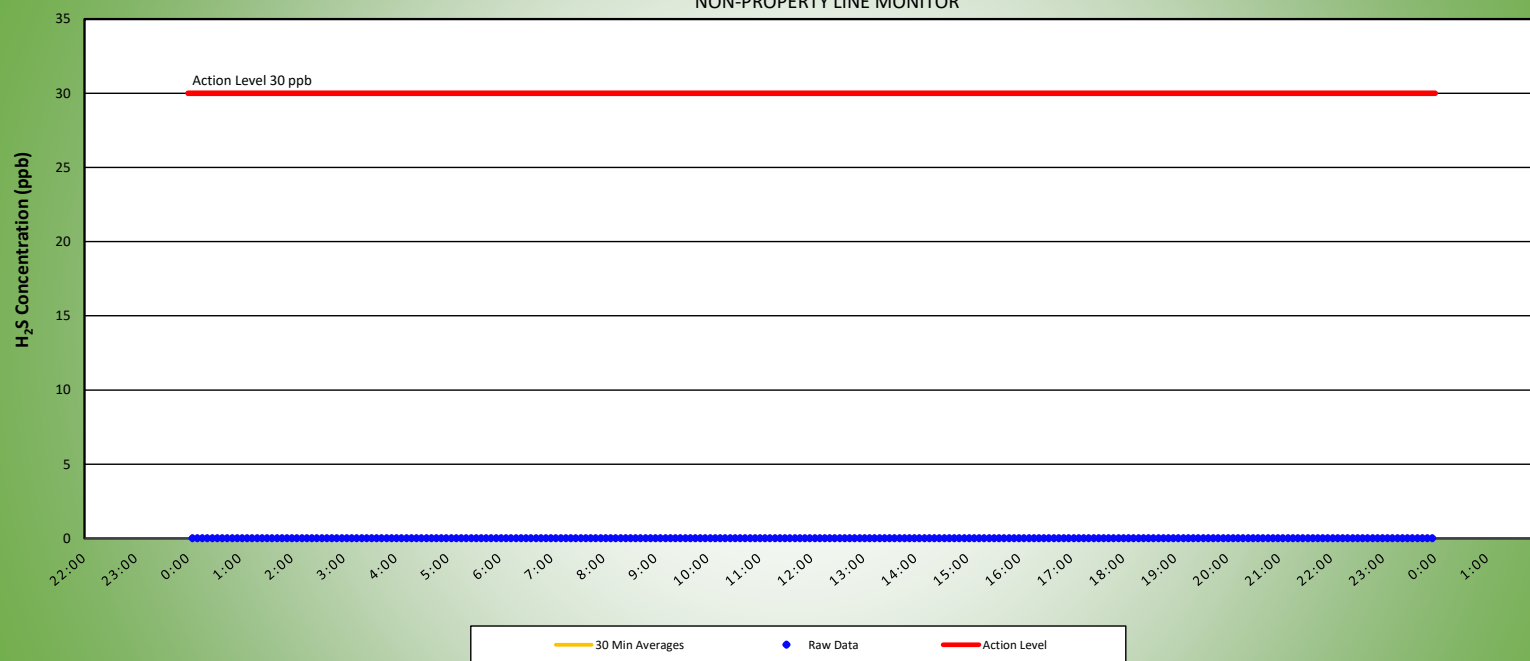
Station Location Area	Work	Daily Avg. 30 Min H ₂ S Concentration (ppb)	Max 30 Min H ₂ S Concentration (ppb)	Time of Max 30 Min H ₂ S Reading	Corresponding Wind Direction
MS-4		0.0	0.0	0:00	NW
MS-5		0.5	2.0	15:24	NW
MS-6		0.1	1.0	8:01	NW
MS-7		0.1	1.7	5:45	SW
MS-8		0.2	1.7	5:14	W



Air Monitoring Notes:

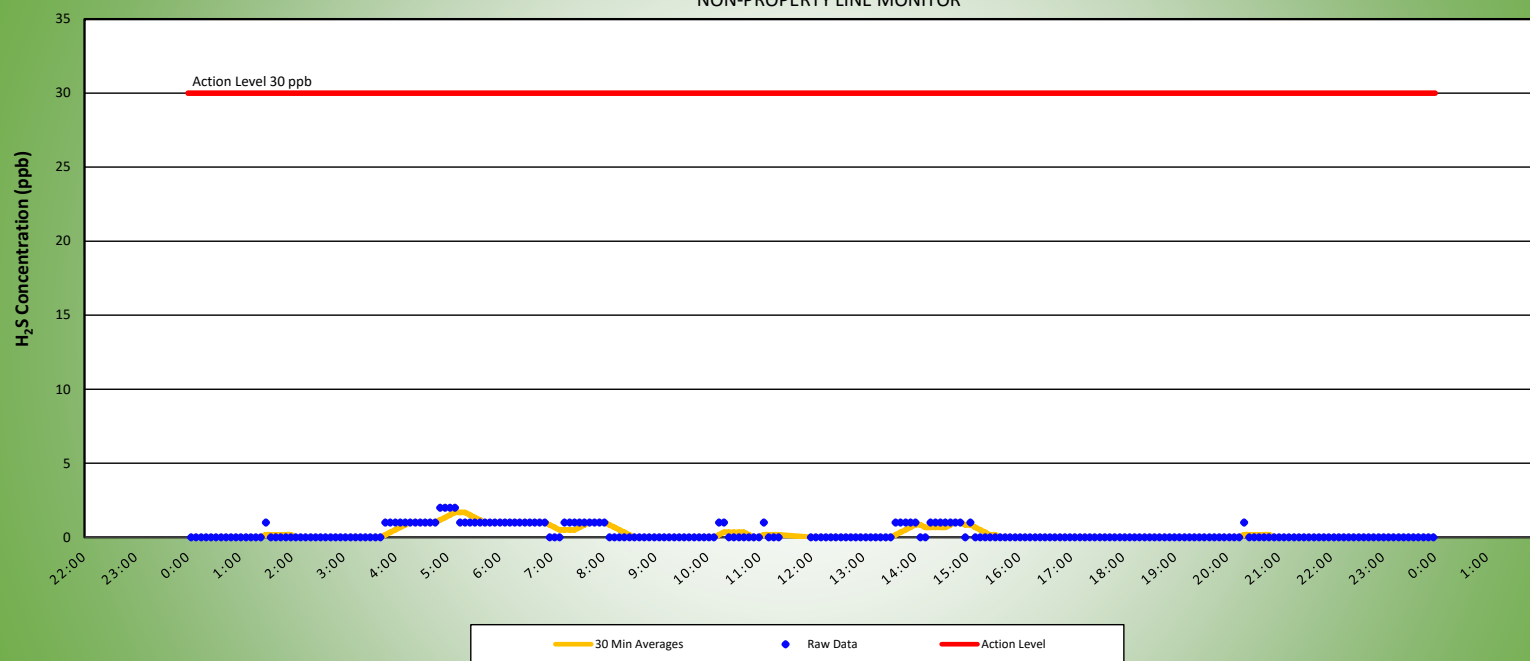
MS1 H2S MONITORING RESULTS - 04/16/21

NON-PROPERTY LINE MONITOR



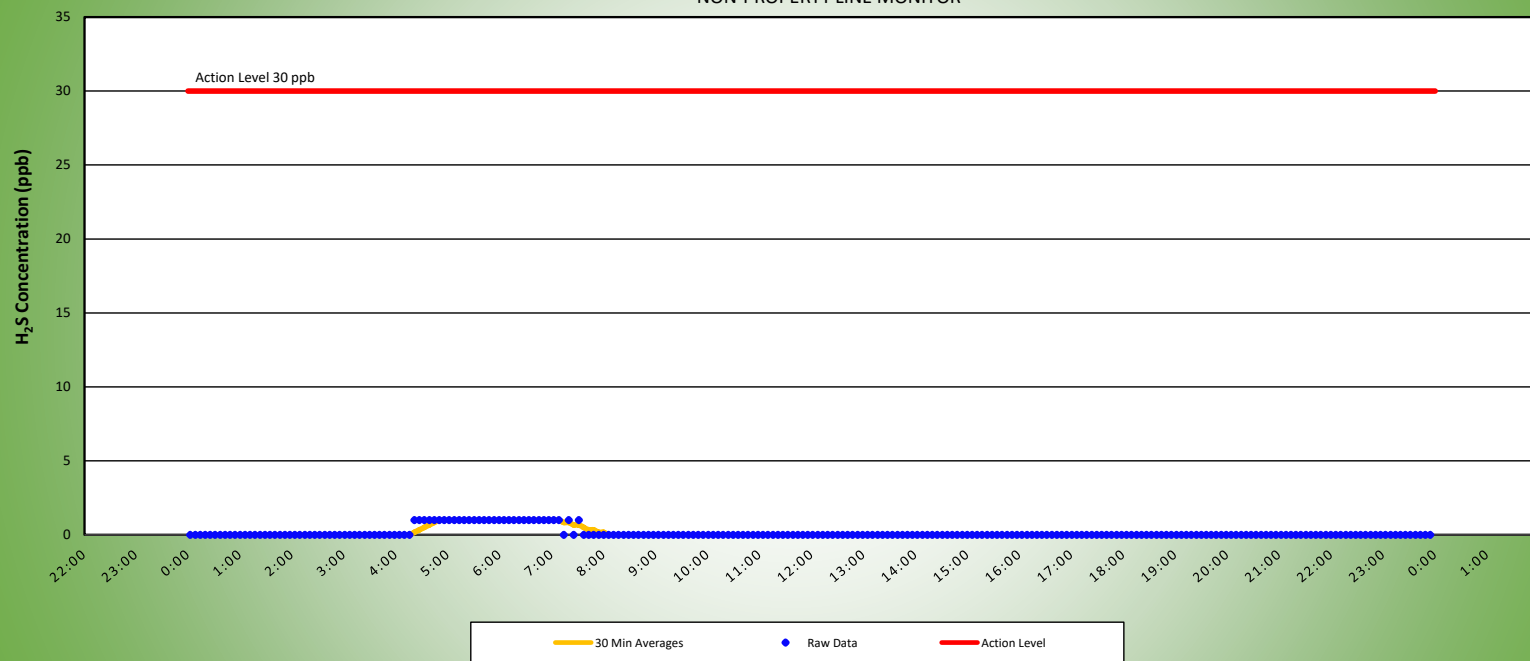
MS2 H2S MONITORING RESULTS - 04/16/21

NON-PROPERTY LINE MONITOR



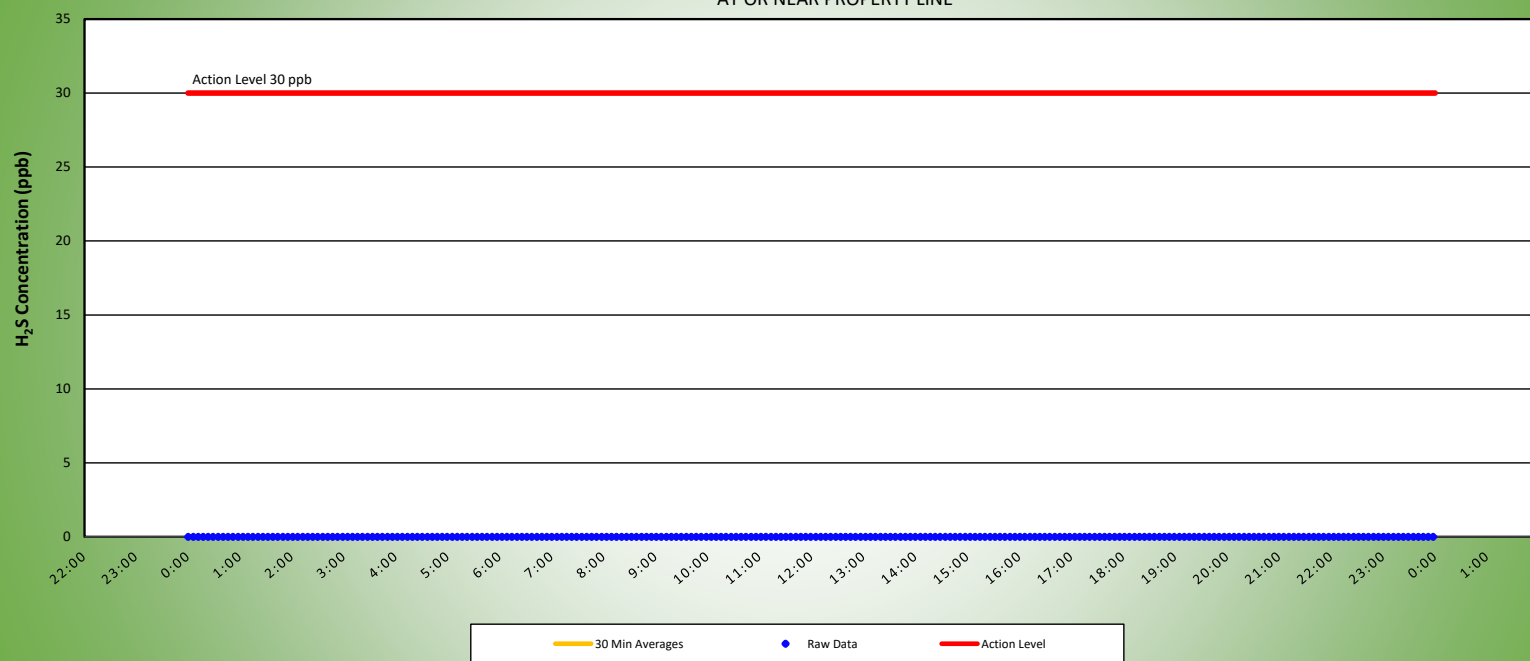
MS3 H2S MONITORING RESULTS - 04/16/21

NON-PROPERTY LINE MONITOR



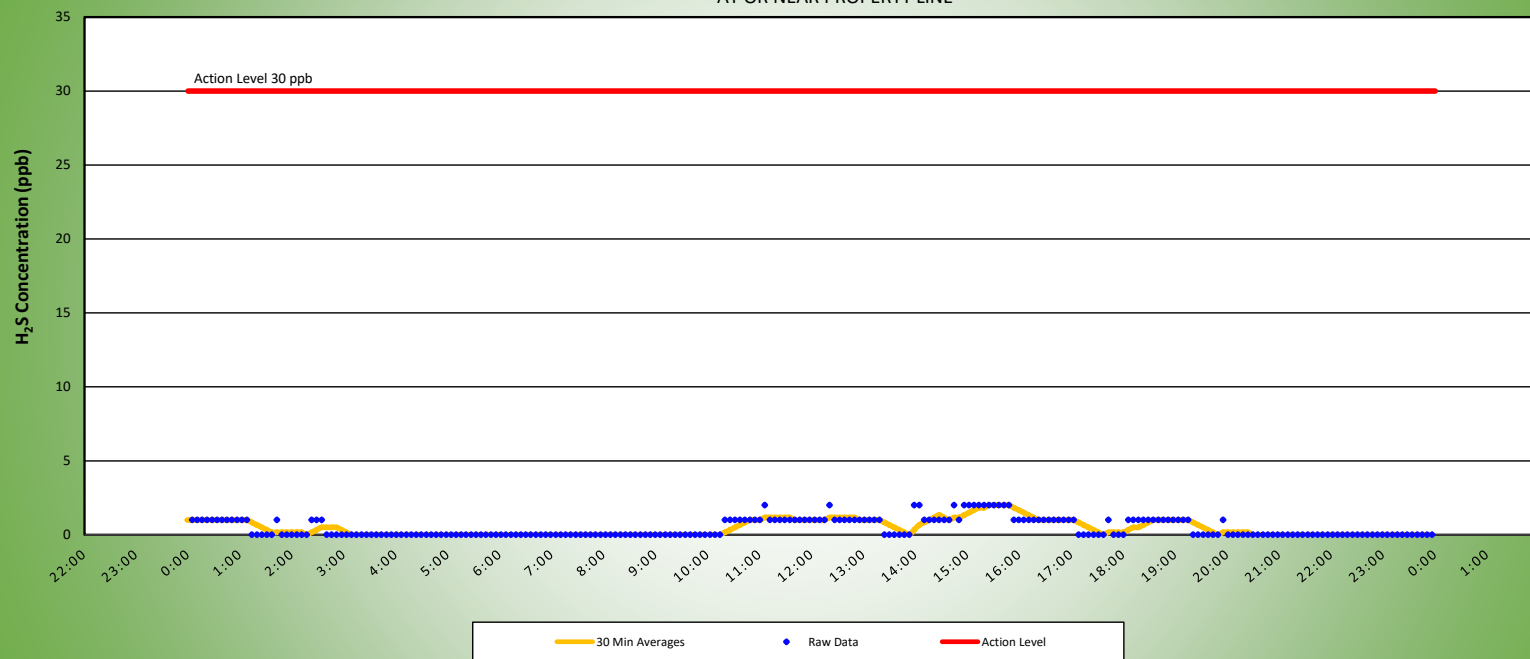
MS4 H2S MONITORING RESULTS - 04/16/21

AT OR NEAR PROPERTY LINE



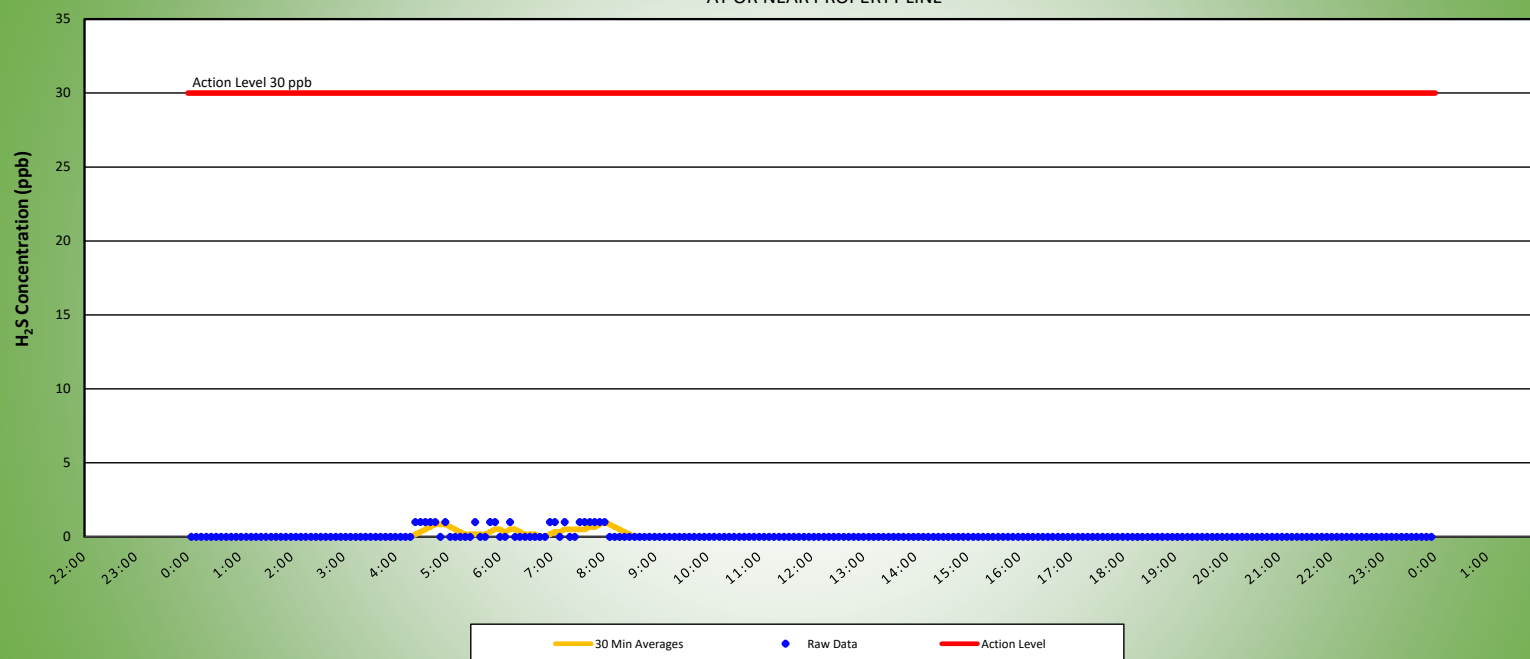
MS5 H2S MONITORING RESULTS - 04/16/21

AT OR NEAR PROPERTY LINE



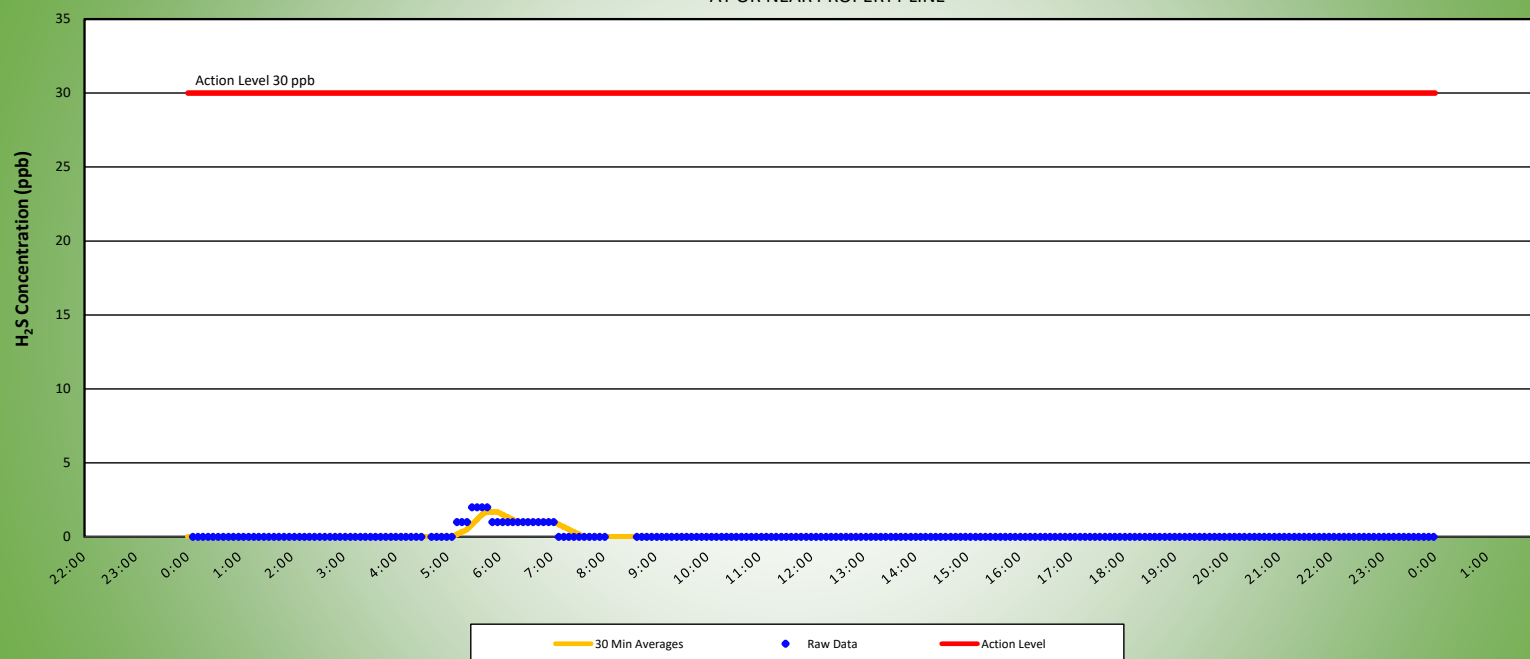
MS6 H2S MONITORING RESULTS - 04/16/21

AT OR NEAR PROPERTY LINE



MS7 H2S MONITORING RESULTS - 04/16/21

AT OR NEAR PROPERTY LINE



MS8 H2S MONITORING RESULTS - 04/16/21

AT OR NEAR PROPERTY LINE

