
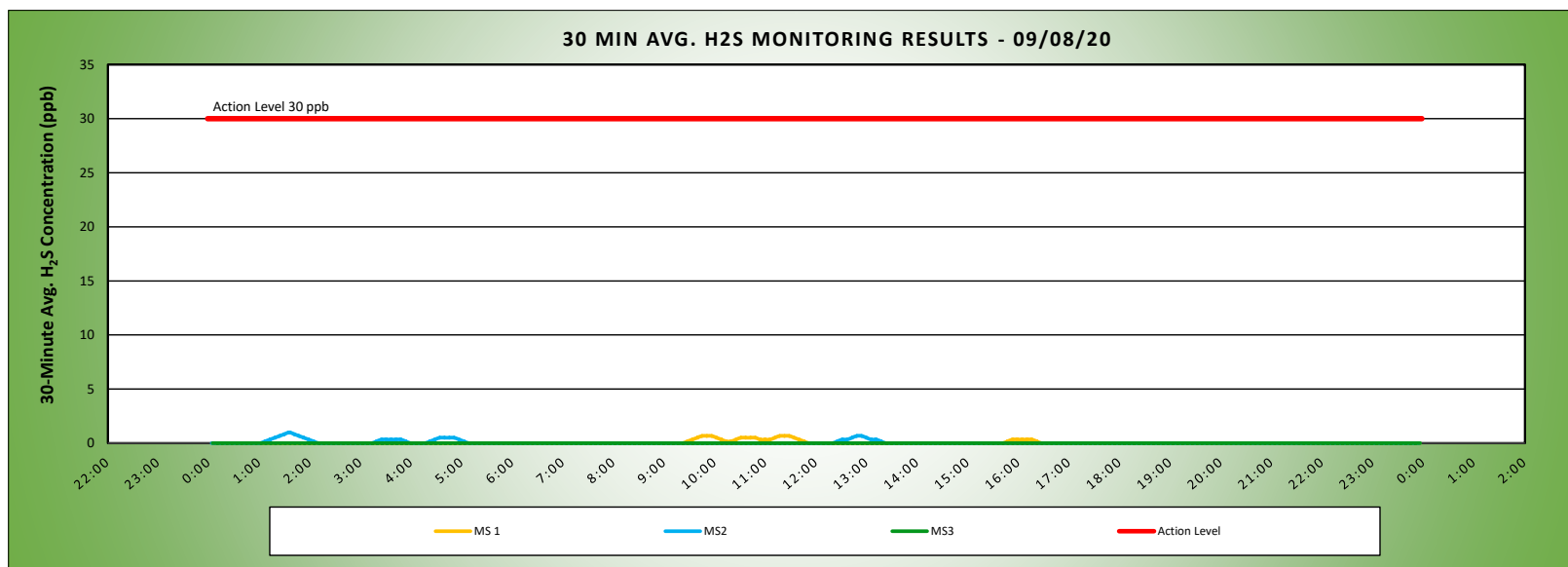


Keegan Landfill Monitoring Project 	DAILY AIR MONITORING REPORT NON-PROPERTY LINE Keegan Landfill Monitoring Stations Kearny, New Jersey				09/08/20	
					Field Operations	
					Page 1 of 1	Rev. No. 0
					Submitted By:	
				30 Minute Avg H ₂ S Action Level	30 ppb	

Weather Data Range from Full Weather Station		Wind Direction	S	Relative Humidity (%)	34.1 - 91.8	Daily Rain (in)	0.00	Landfill Perimeter Monitoring
Temp (°F)	64.9 - 84.5	Wind Speed (MPH)	0.1 - 7.9	Barometer (inHg)	30.15 - 30.29			

*Note: Wind Direction reported in the direction that it is coming from

Station Location Area	Work	Daily Avg. 30 Min H ₂ S Concentration (ppb)	Max 30 Min H ₂ S Concentration (ppb)	Time of Max 30 Min H ₂ S Reading	Corresponding Wind Direction
MS-1		0.1	0.7	9:44	NW
MS-2		0.1	1.0	1:35	WSW
MS-3		0.0	0.0	0:04	SW



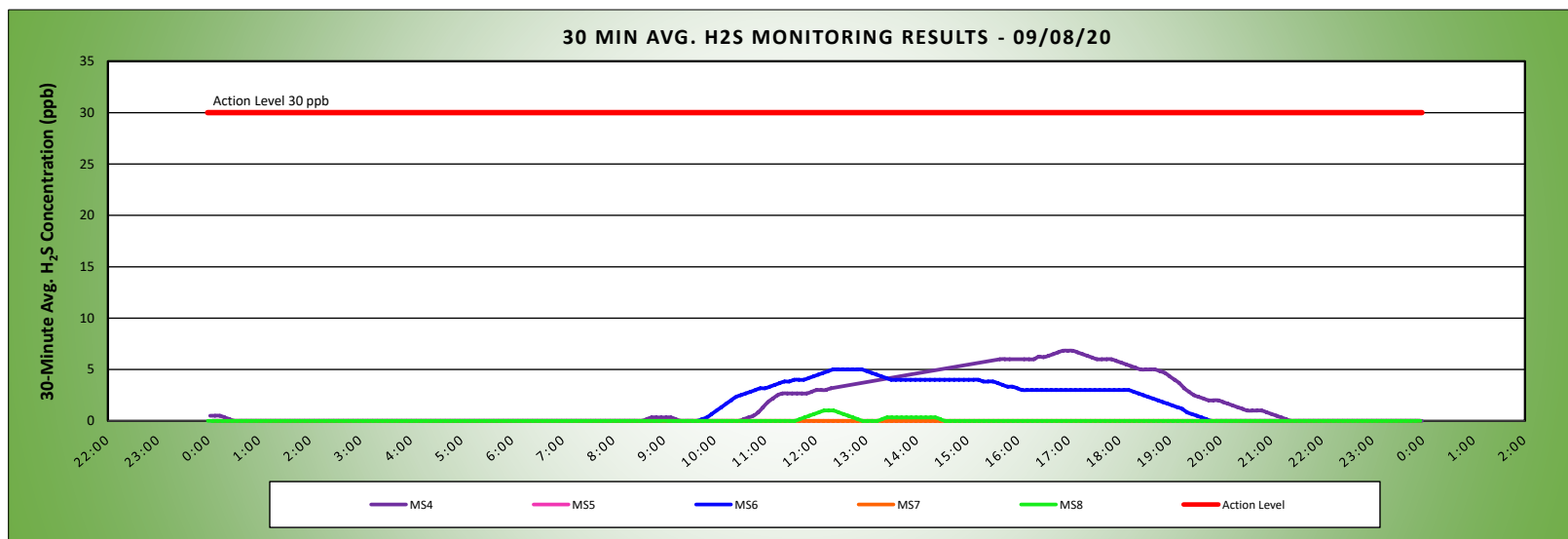
Air Monitoring Notes:

<div>Keegan Landfill Monitoring Project</div> <div></div>	<div>DAILY AIR MONITORING REPORT</div> <div>AT OR NEAR PROPERTY LINE</div> <div>Keegan Landfill Monitoring Stations</div> <div>Kearny, New Jersey</div>	09/08/20	
		Field Operations	
		Page 1 of 1	Rev. No. 0
		Submitted By:	
		30 Minute Avg H ₂ S Action Level	30 ppb

Weather Data Range from Full Weather Station		Wind Direction	S	Relative Humidity (%)	34.1 - 91.8	Daily Rain (in)	0.00	Landfill Perimeter Monitoring
Temp (°F)	64.9 - 84.5	Wind Speed (MPH)	0.1 - 7.9	Barometer (inHg)	30.15 - 30.29			

*Note: Wind Direction reported in the direction that it is coming from

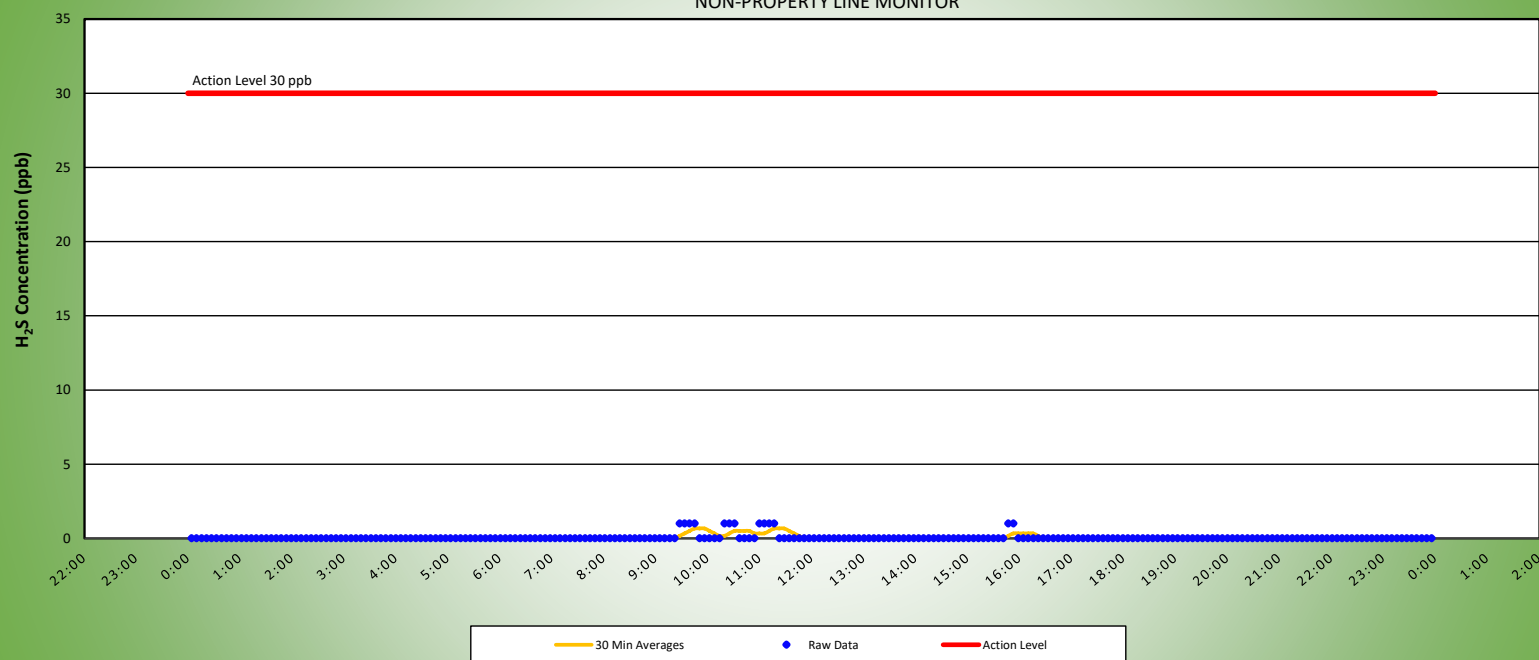
Station Location Area	Work	Daily Avg. 30 Min H ₂ S Concentration (ppb)	Max 30 Min H ₂ S Concentration (ppb)	Time of Max 30 Min H ₂ S Reading	Corresponding Wind Direction
MS-4		1.3	6.8	16:52	SE
MS-5		0.0	0.0	0:04	SSW
MS-6		1.3	5.0	12:20	ESE
MS-7		0.0	0.0	0:04	SE
MS-8		0.0	1.0	12:09	ENE



Air Monitoring Notes:

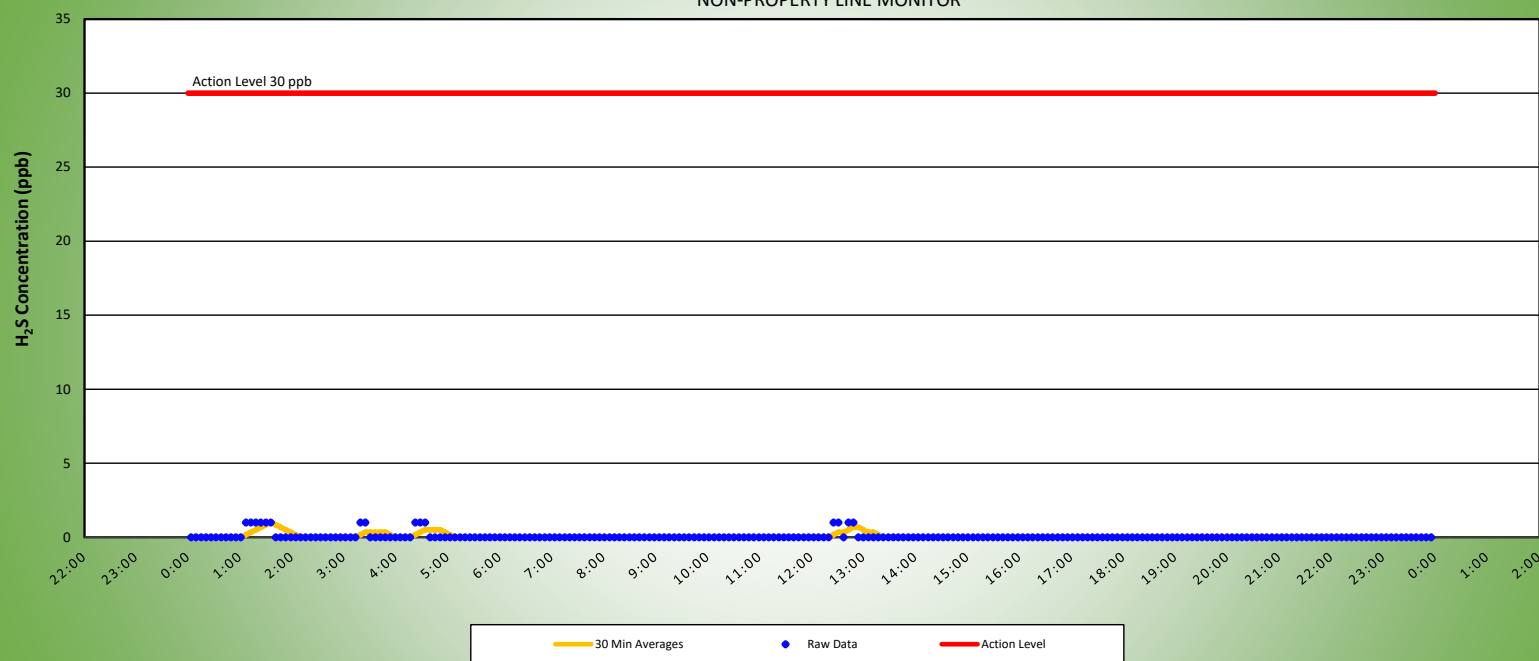
MS1 H2S MONITORING RESULTS - 09/08/20

NON-PROPERTY LINE MONITOR



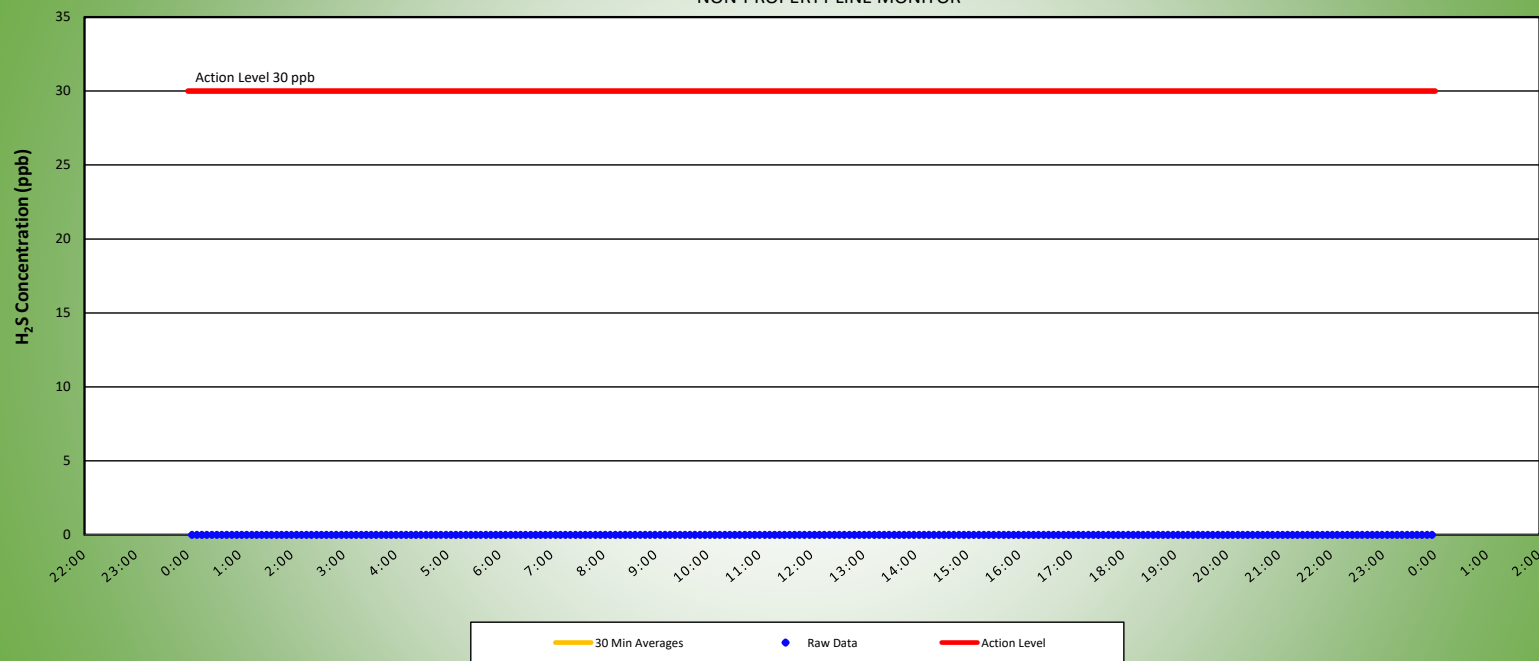
MS2 H2S MONITORING RESULTS - 09/08/20

NON-PROPERTY LINE MONITOR



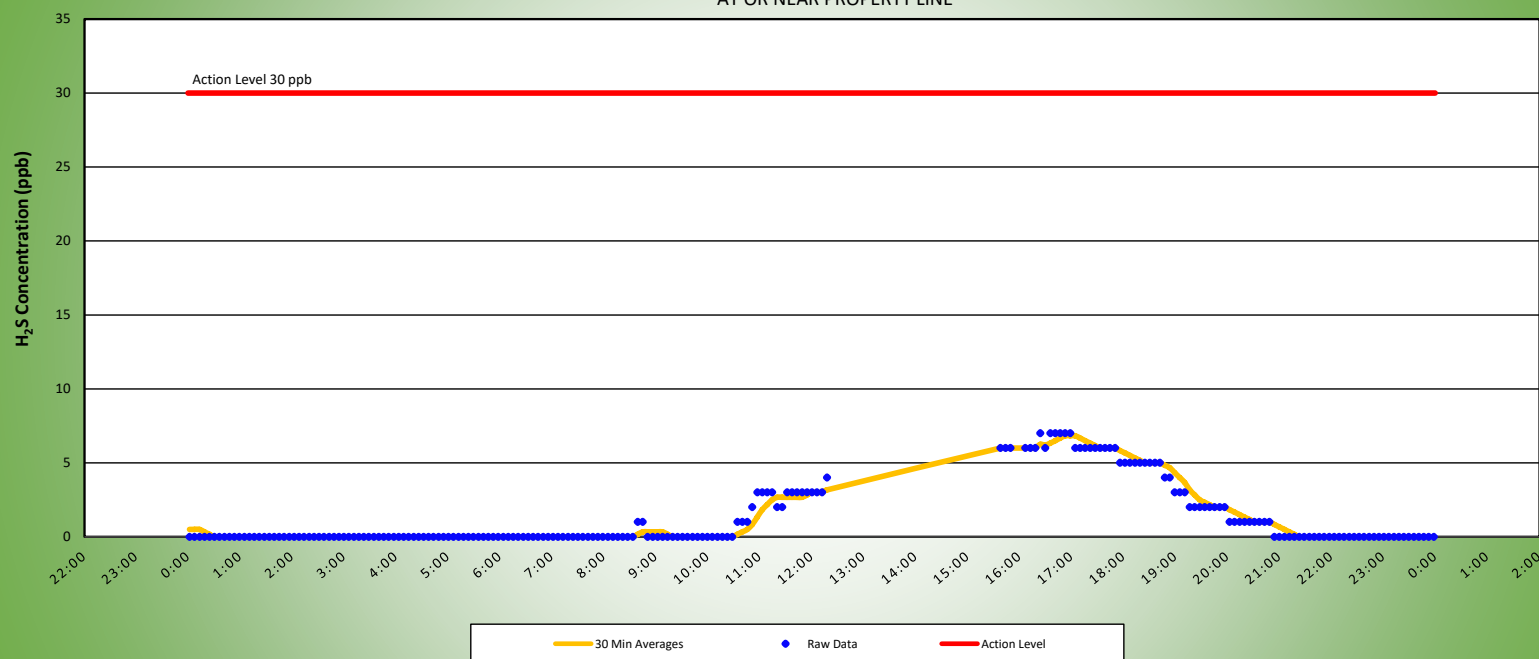
MS3 H2S MONITORING RESULTS - 09/08/20

NON-PROPERTY LINE MONITOR



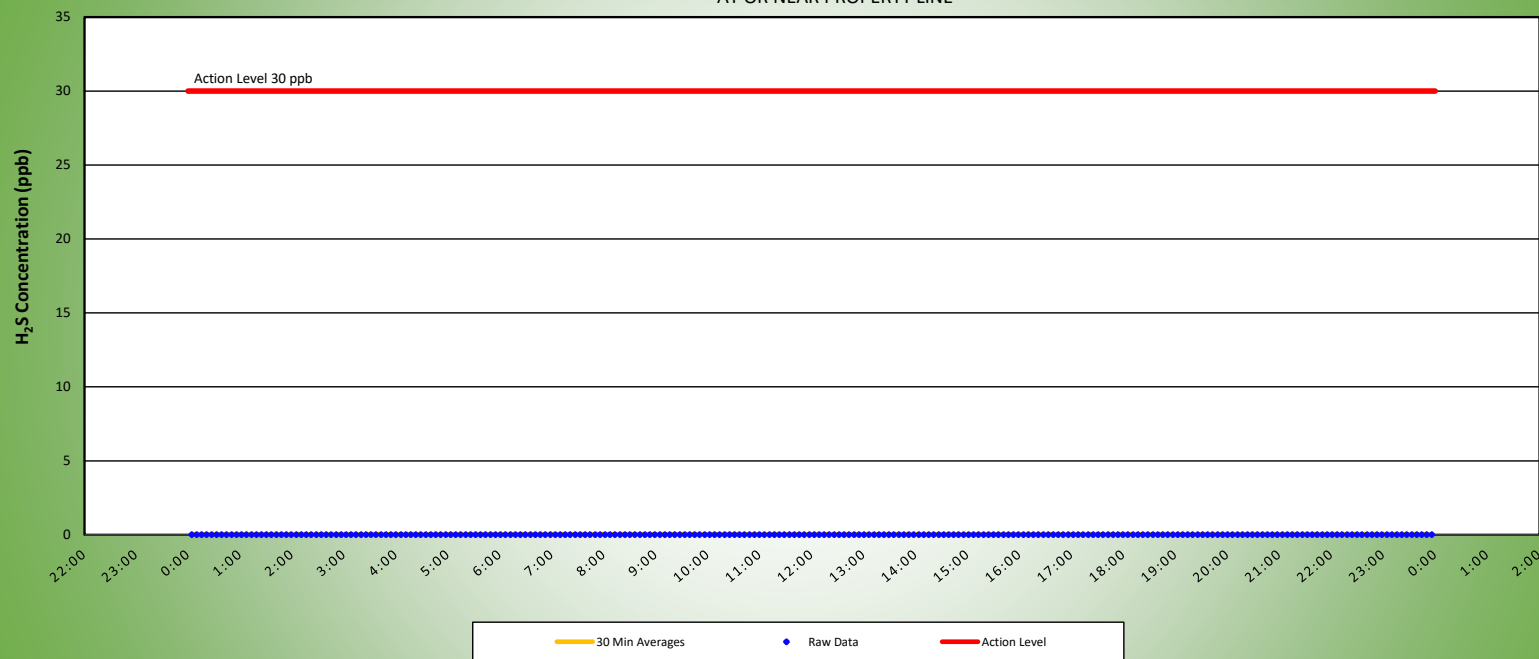
MS4 H2S MONITORING RESULTS - 09/08/20

AT OR NEAR PROPERTY LINE



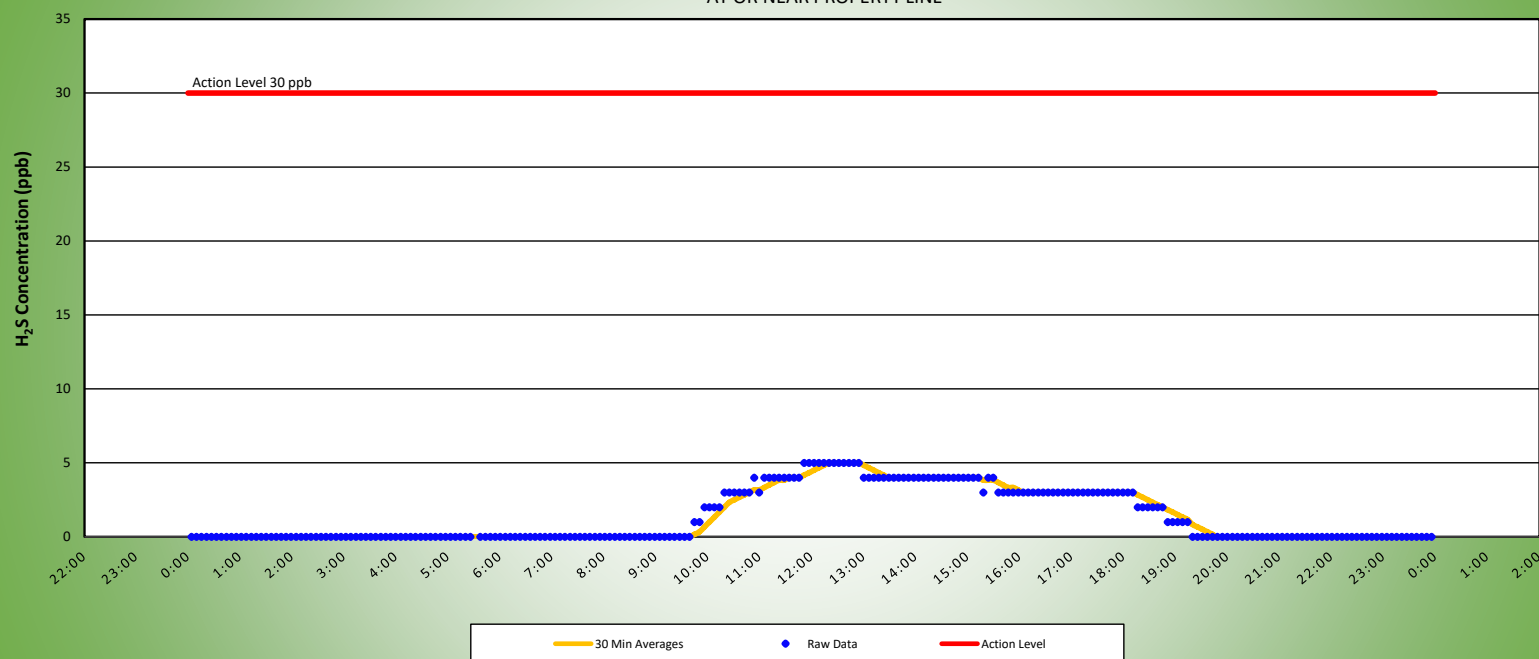
MS5 H2S MONITORING RESULTS - 09/08/20

AT OR NEAR PROPERTY LINE



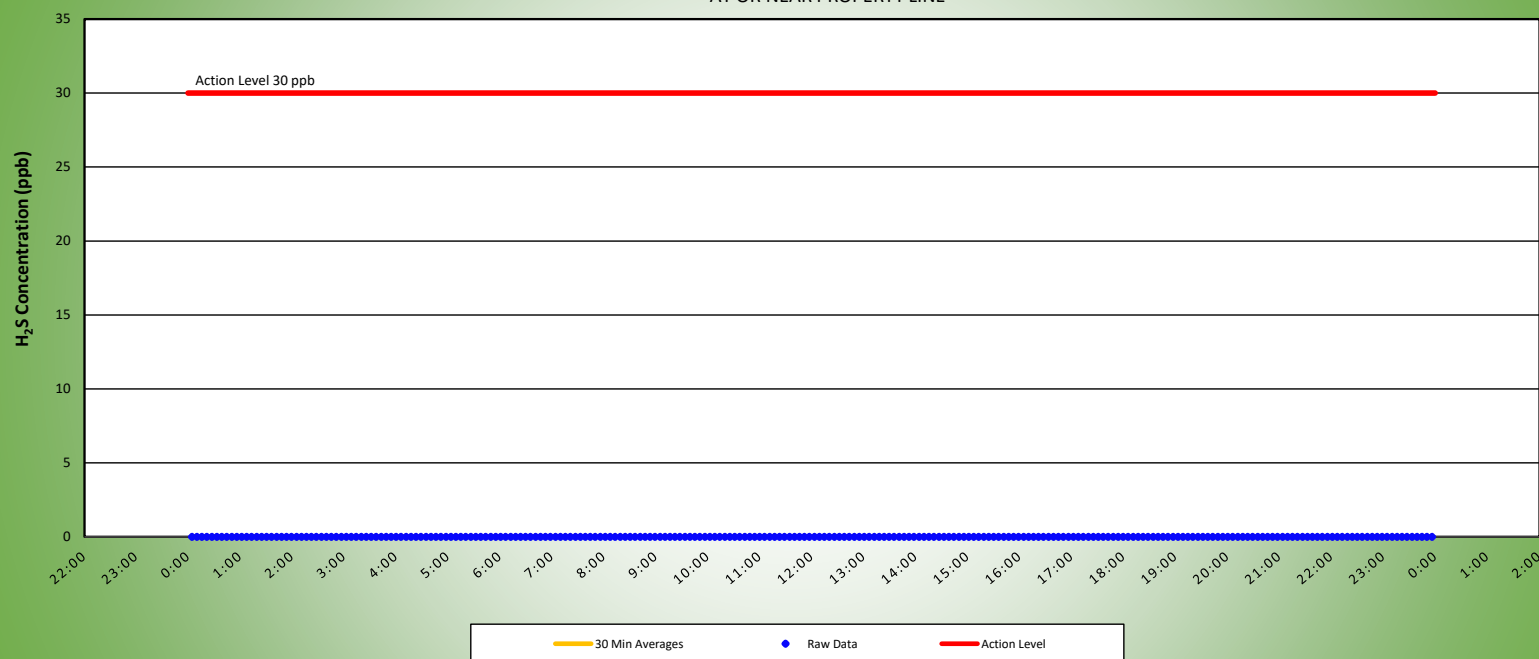
MS6 H2S MONITORING RESULTS - 09/08/20

AT OR NEAR PROPERTY LINE



MS7 H2S MONITORING RESULTS - 09/08/20

AT OR NEAR PROPERTY LINE



MS8 H2S MONITORING RESULTS - 09/08/20
AT OR NEAR PROPERTY LINE

