
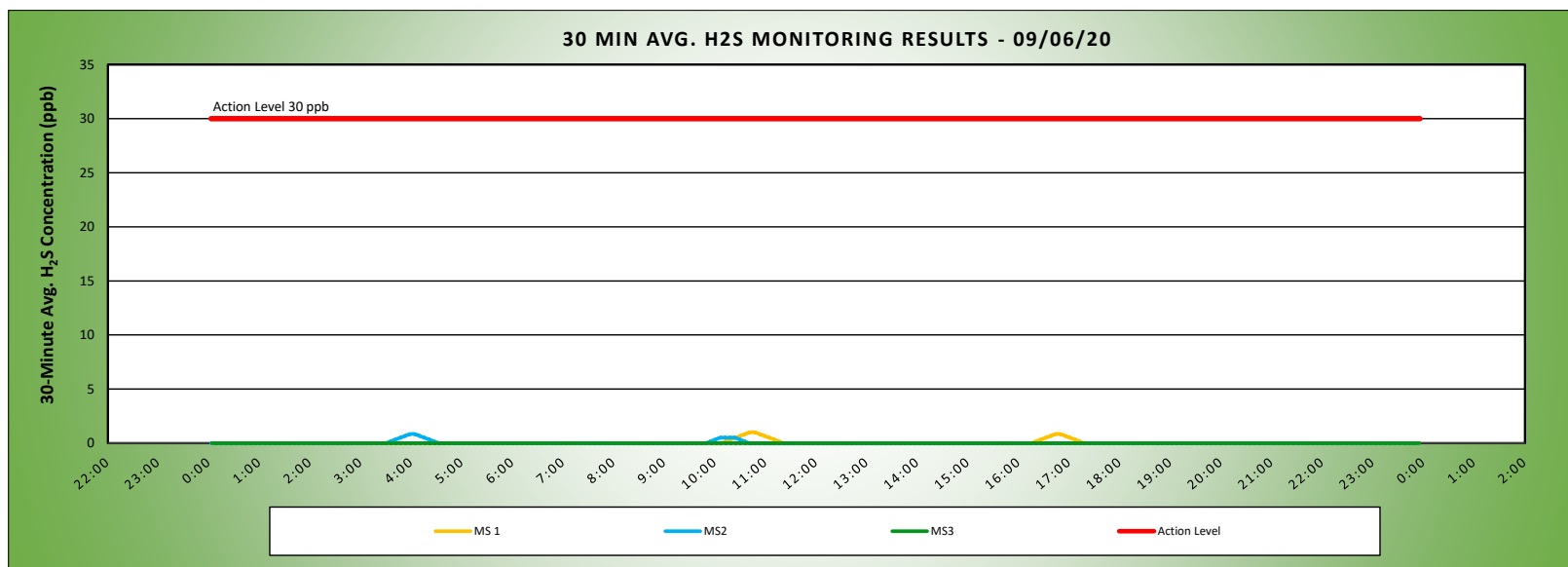


<b>Keegan Landfill Monitoring Project</b> 	<b>DAILY AIR MONITORING REPORT</b> <b>NON-PROPERTY LINE</b> <b>Keegan Landfill Monitoring Stations</b> <b>Kearny, New Jersey</b>				09/06/20	
					Field Operations	
					Page 1 of 1	Rev. No. 0
					Submitted By:	
				30 Minute Avg H <sub>2</sub> S Action Level	30 ppb	

Weather Data Range from Full Weather Station		Wind Direction	SSW	Relative Humidity (%)	33.6 - 81.3	Daily Rain (in)	0.00	Landfill Perimeter Monitoring
Temp (°F)	60.8 - 84.3	Wind Speed (MPH)	0.2 - 10.2	Barometer (inHg)	30.18 - 30.28			

\*Note: Wind Direction reported in the direction that it is coming from

Station Location Area	Work	Daily Avg. 30 Min H <sub>2</sub> S Concentration (ppb)	Max 30 Min H <sub>2</sub> S Concentration (ppb)	Time of Max 30 Min H <sub>2</sub> S Reading	Corresponding Wind Direction
MS-1		0.0	1.0	10:41	NNW
MS-2		0.0	0.8	3:58	SSW
MS-3		0.0	0.0	0:03	SW



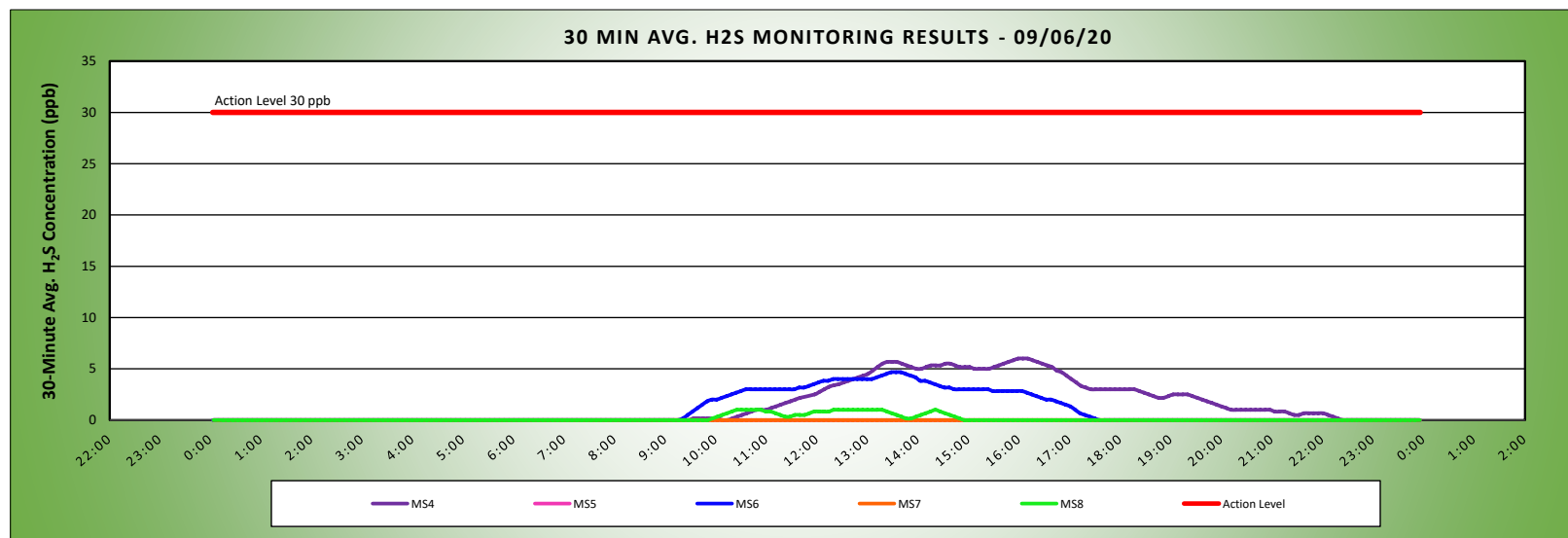
Air Monitoring Notes:

<div>Keegan Landfill Monitoring Project</div> <div></div>	<div>DAILY AIR MONITORING REPORT</div> <div>AT OR NEAR PROPERTY LINE</div> <div>Keegan Landfill Monitoring Stations</div> <div>Kearny, New Jersey</div>	09/06/20	
		Field Operations	
		Page 1 of 1	Rev. No. 0
		Submitted By:	
		30 Minute Avg H <sub>2</sub> S Action Level	30 ppb

Weather Data Range from Full Weather Station		Wind Direction	SSW	Relative Humidity (%)	33.6 - 81.3	Daily Rain (in)	0.00	Landfill Perimeter Monitoring
Temp (°F)	60.8 - 84.3	Wind Speed (MPH)	0.2 - 10.2	Barometer (inHg)	30.18 - 30.28			

\*Note: Wind Direction reported in the direction that it is coming from

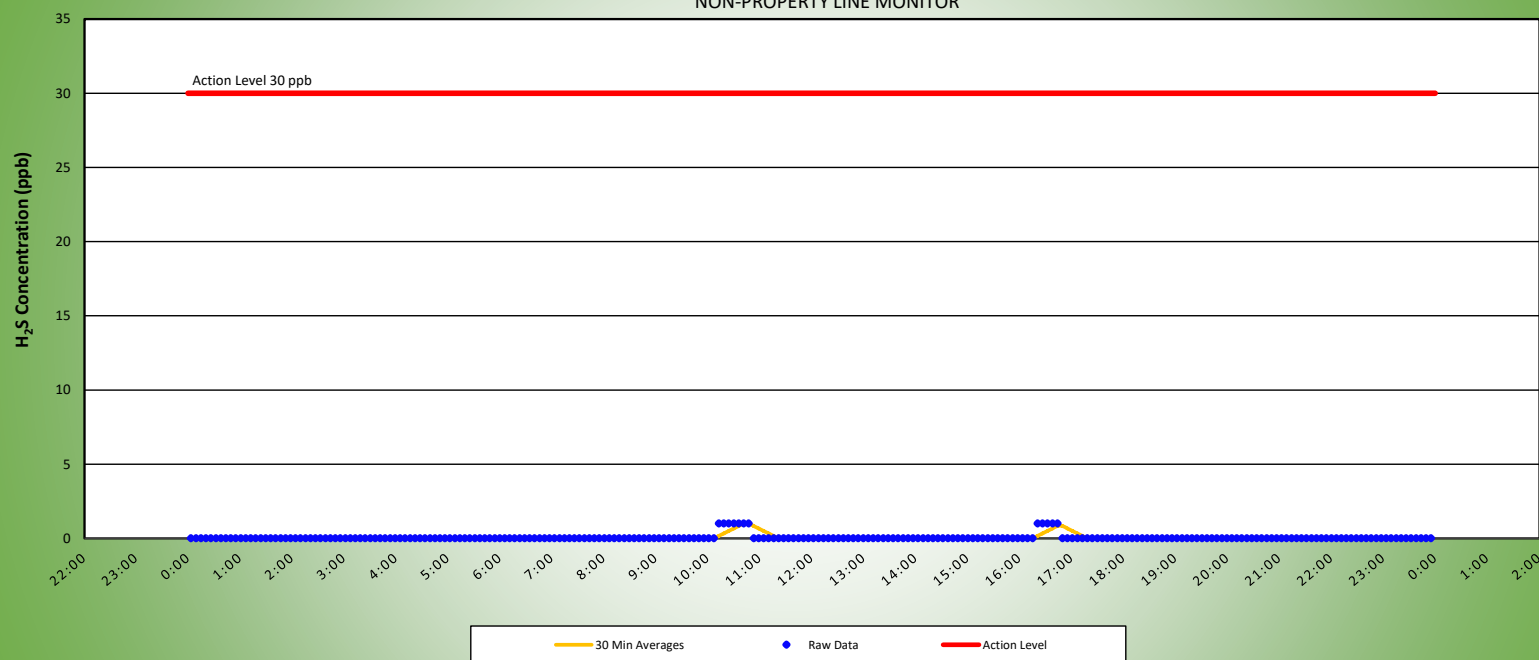
Station Location Area	Work	Daily Avg. 30 Min H <sub>2</sub> S Concentration (ppb)	Max 30 Min H <sub>2</sub> S Concentration (ppb)	Time of Max 30 Min H <sub>2</sub> S Reading	Corresponding Wind Direction
MS-4		1.5	6.0	15:58	SE
MS-5		0.0	0.0	0:03	SSW
MS-6		1.0	4.7	13:28	SW
MS-7		0.0	0.0	0:03	SW
MS-8		0.1	1.0	10:24	E



Air Monitoring Notes:

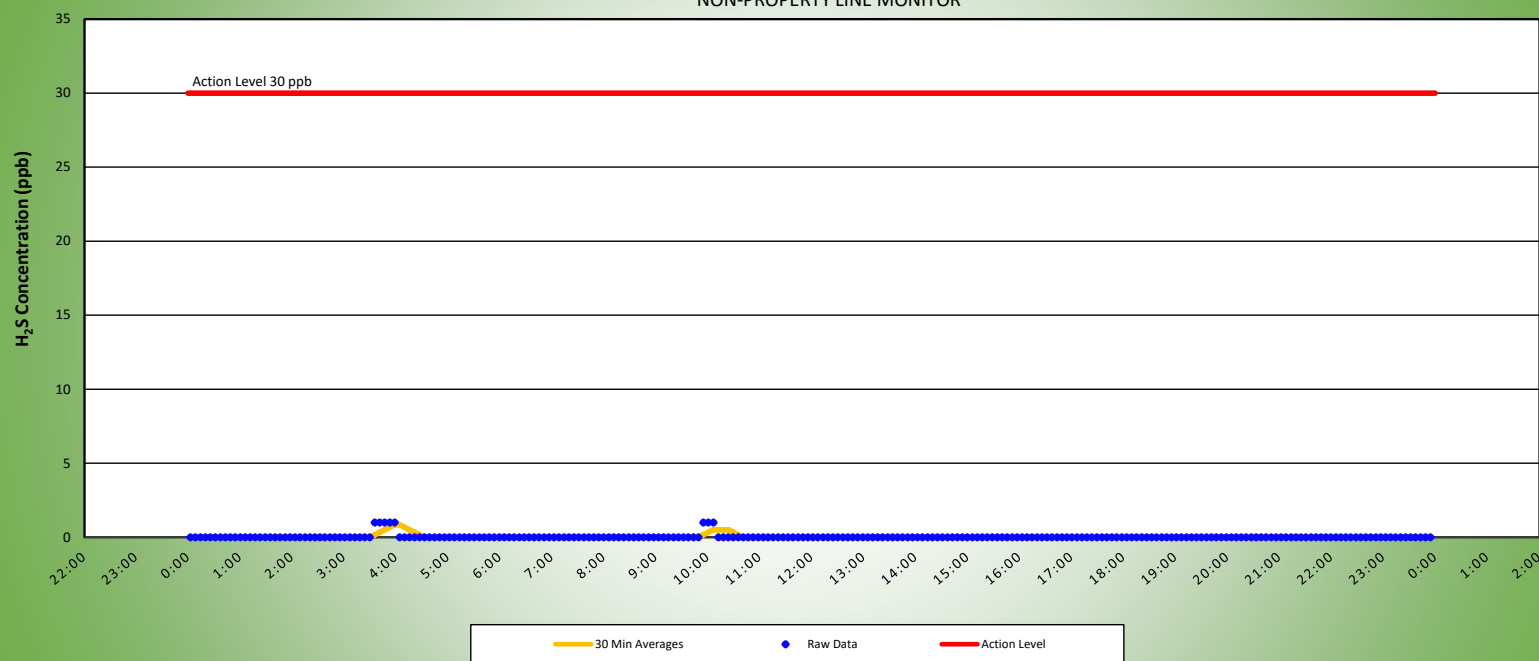
# MS1 H2S MONITORING RESULTS - 09/06/20

NON-PROPERTY LINE MONITOR



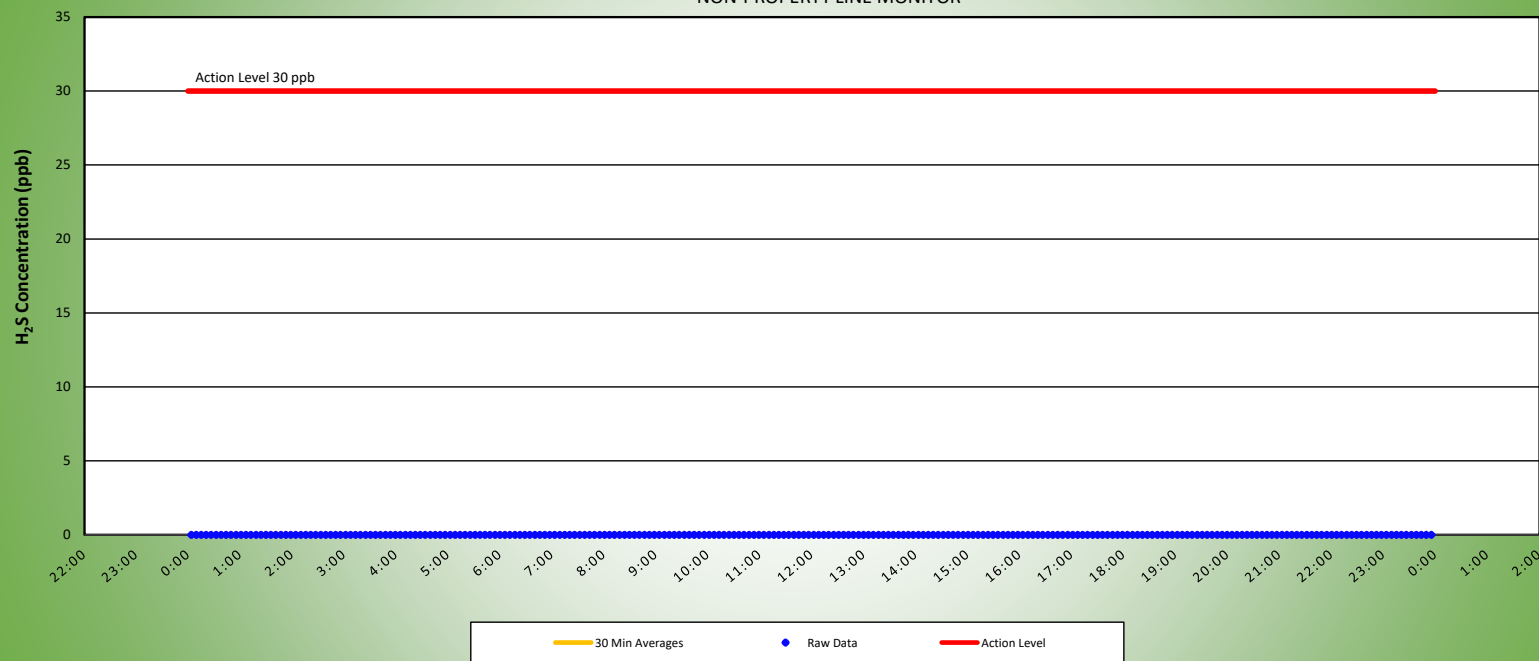
# MS2 H2S MONITORING RESULTS - 09/06/20

NON-PROPERTY LINE MONITOR



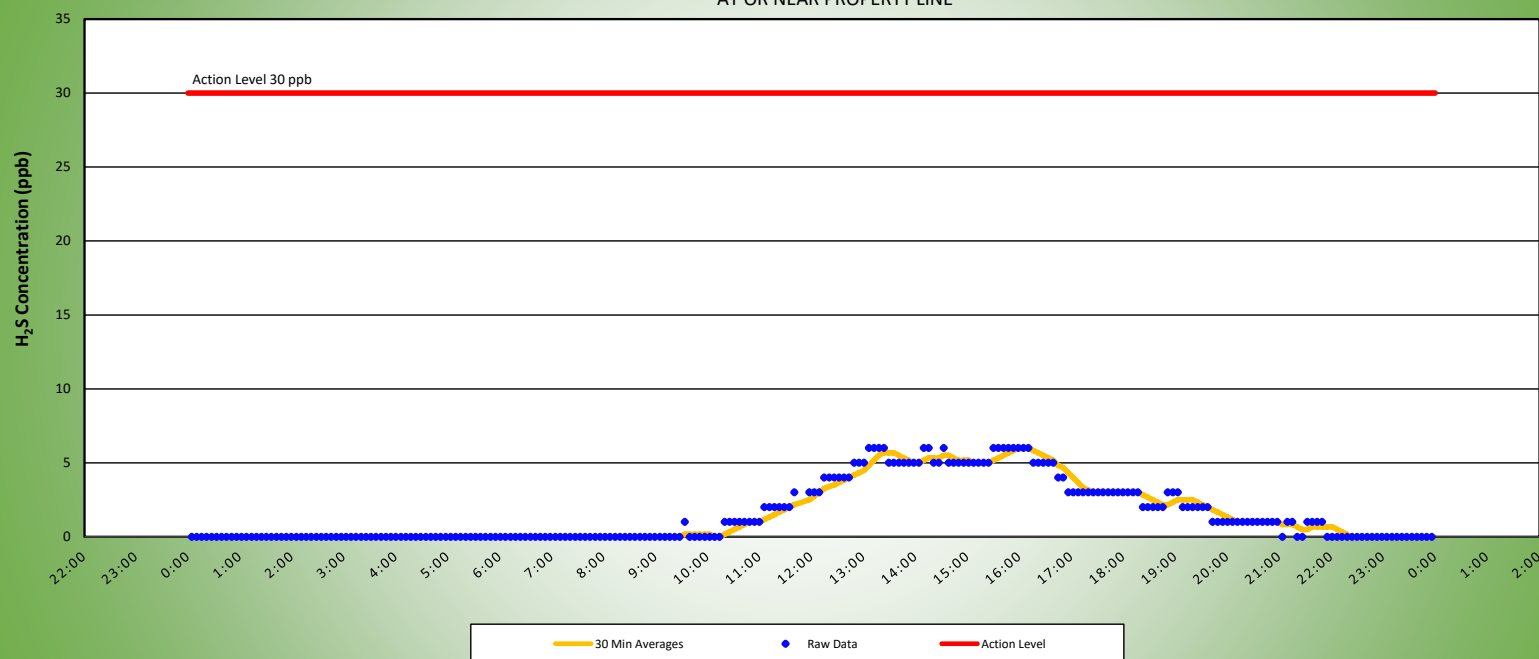
# MS3 H2S MONITORING RESULTS - 09/06/20

NON-PROPERTY LINE MONITOR



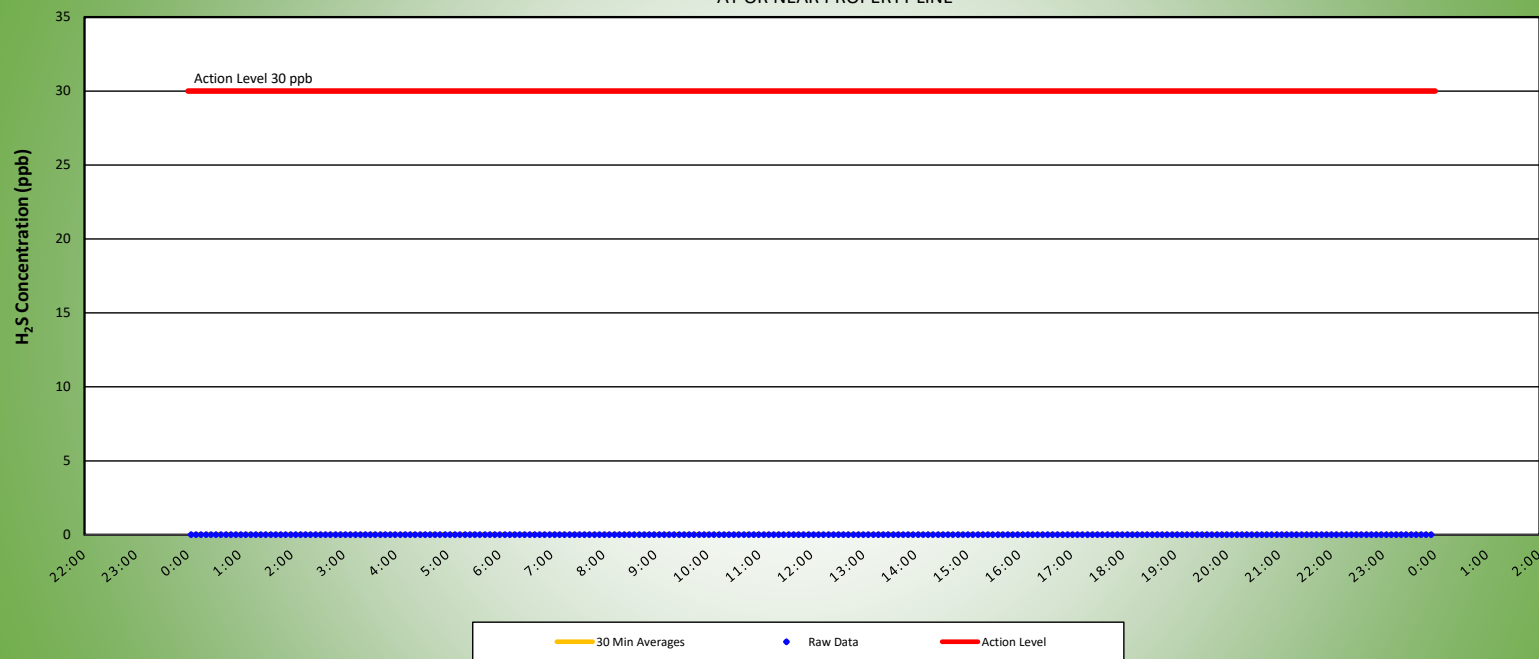
# MS4 H2S MONITORING RESULTS - 09/06/20

AT OR NEAR PROPERTY LINE



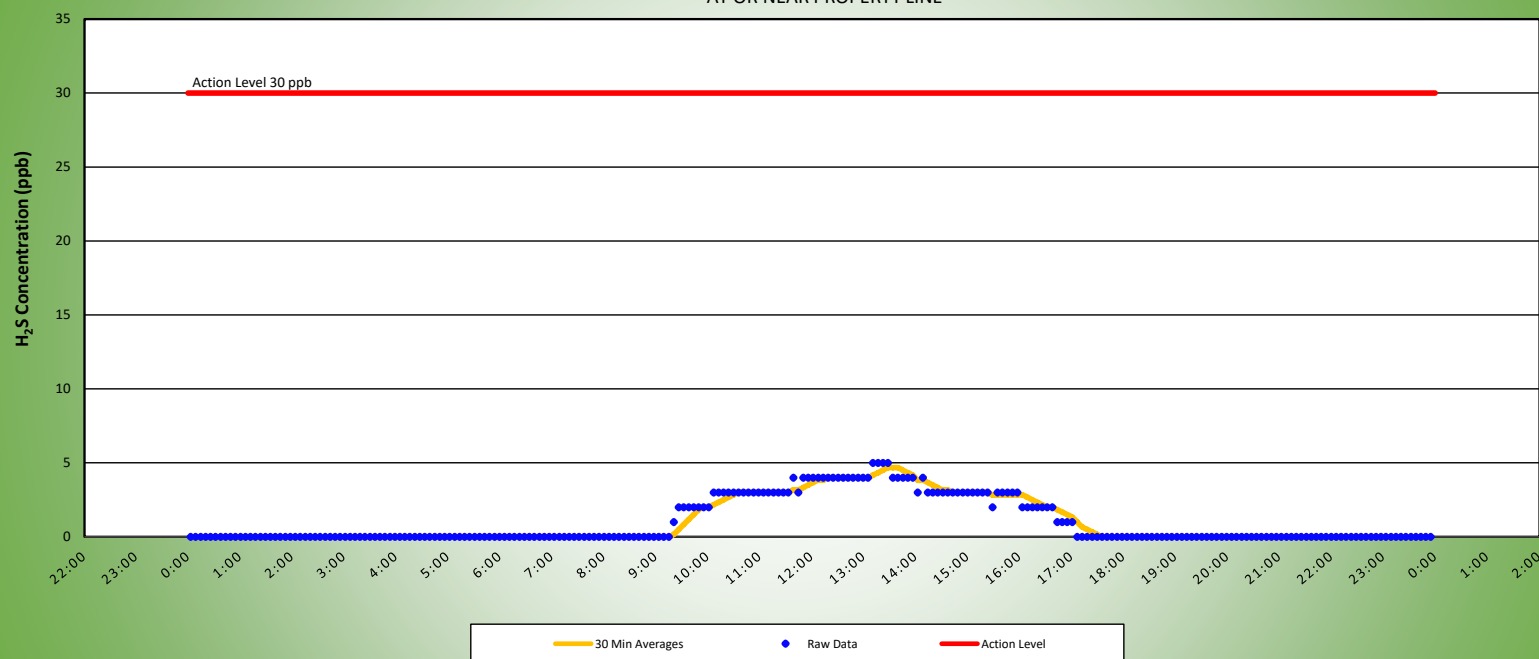
# MS5 H2S MONITORING RESULTS - 09/06/20

AT OR NEAR PROPERTY LINE



# MS6 H2S MONITORING RESULTS - 09/06/20

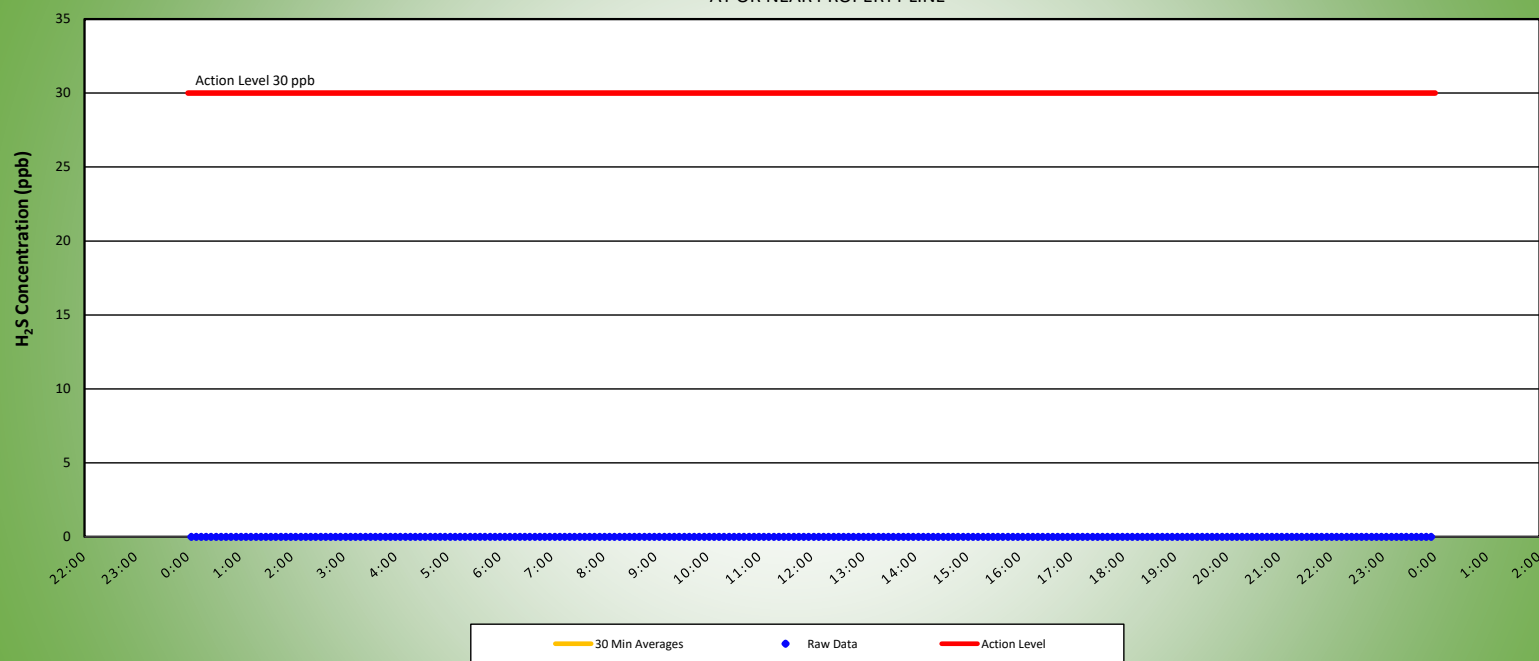
AT OR NEAR PROPERTY LINE





# MS7 H2S MONITORING RESULTS - 09/06/20

AT OR NEAR PROPERTY LINE



# MS8 H2S MONITORING RESULTS - 09/06/20

AT OR NEAR PROPERTY LINE

