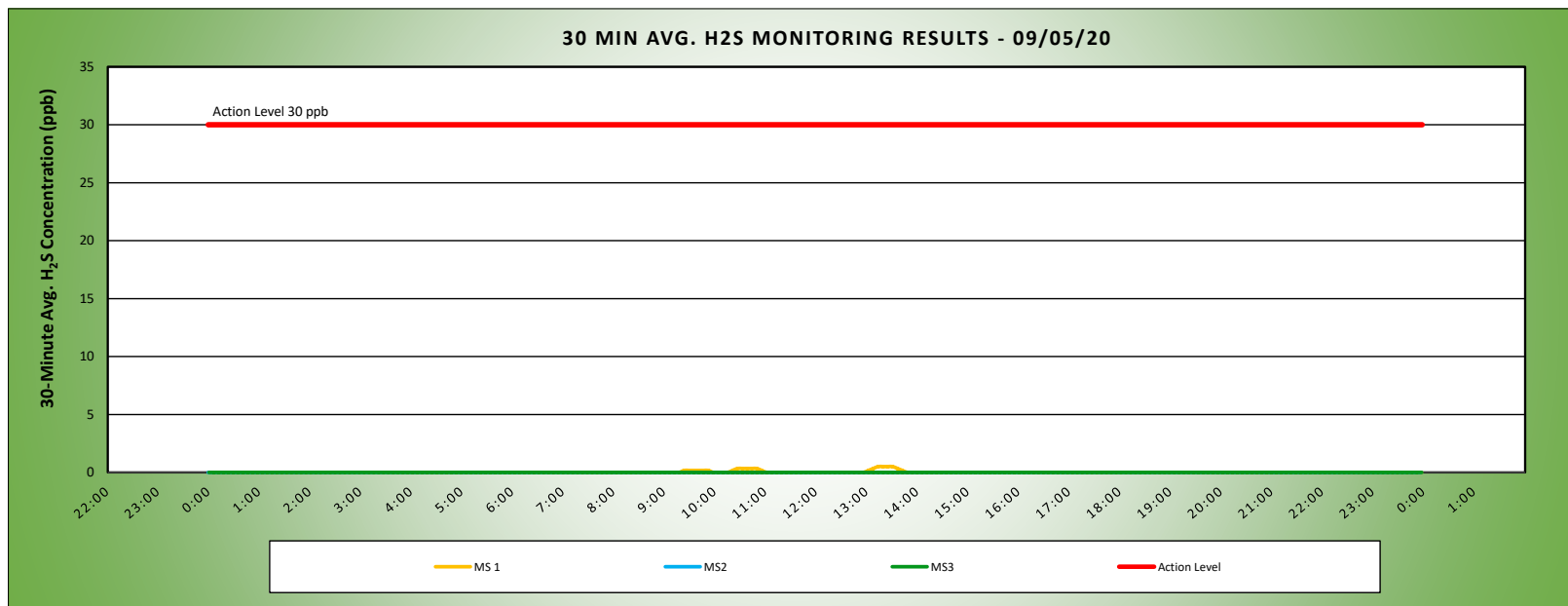


<b>Keegan Landfill Monitoring Project</b>  	<b>DAILY AIR MONITORING REPORT</b> <b>NON-PROPERTY LINE</b> <b>Keegan Landfill Monitoring Stations</b> <b>Kearny, New Jersey</b>				09/05/20	
					Field Operations	
					Page 1 of 1	Rev. No. 0
					Submitted By:	
				30 Minute Avg H <sub>2</sub> S Action Level	30 ppb	

Weather Data Range from Full Weather Station		Wind Direction	NNE	Relative Humidity (%)	22.1 - 69.6	Daily Rain (in)	0.00	Landfill Perimeter Monitoring
Temp (°F)	62.4 - 80.2	Wind Speed (MPH)	0.3 - 10.8	Barometer (inHg)	30.10 - 30.30			

\*Note: Wind Direction reported in the direction that it is coming from

Station Location Area	Work	Daily Avg. 30 Min H <sub>2</sub> S Concentration (ppb)	Max 30 Min H <sub>2</sub> S Concentration (ppb)	Time of Max 30 Min H <sub>2</sub> S Reading	Corresponding Wind Direction
MS-1		0.0	0.5	13:13	ENE
MS-2		0.0	0.0	23:59	W
MS-3		0.0	0.0	0:00	W



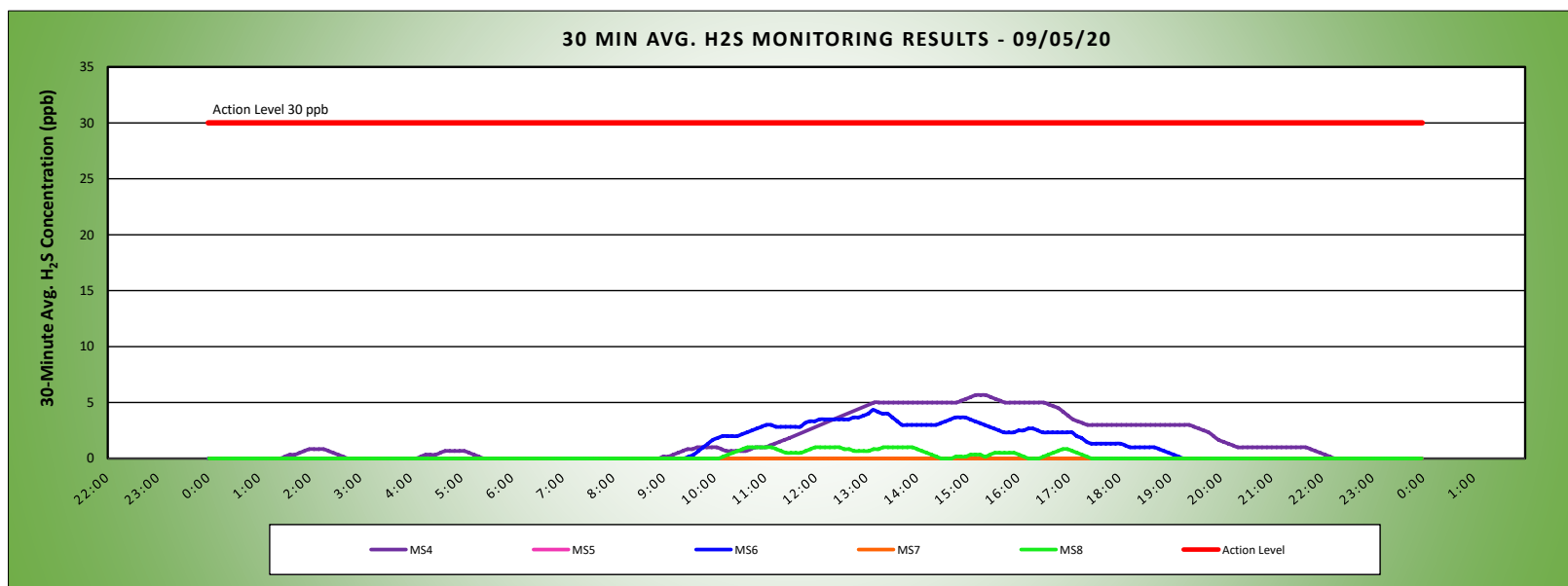
Air Monitoring Notes:

<b>Keegan Landfill Monitoring Project</b>  	<b>DAILY AIR MONITORING REPORT AT OR NEAR PROPERTY LINE Keegan Landfill Monitoring Stations Kearny, New Jersey</b>	09/05/20	
		Field Operations	
		Page 1 of 1	Rev. No. 0
		Submitted By:	
		30 Minute Avg H <sub>2</sub> S Action Level	30 ppb

Weather Data Range from Full Weather Station		Wind Direction	NNE	Relative Humidity (%)	22.1 - 69.6	Daily Rain (in)	0.00	Landfill Perimeter Monitoring
Temp (°F)	62.4 - 80.2	Wind Speed (MPH)	0.3 - 10.8	Barometer (inHg)	30.10 - 30.30			

\*Note: Wind Direction reported in the direction that it is coming from

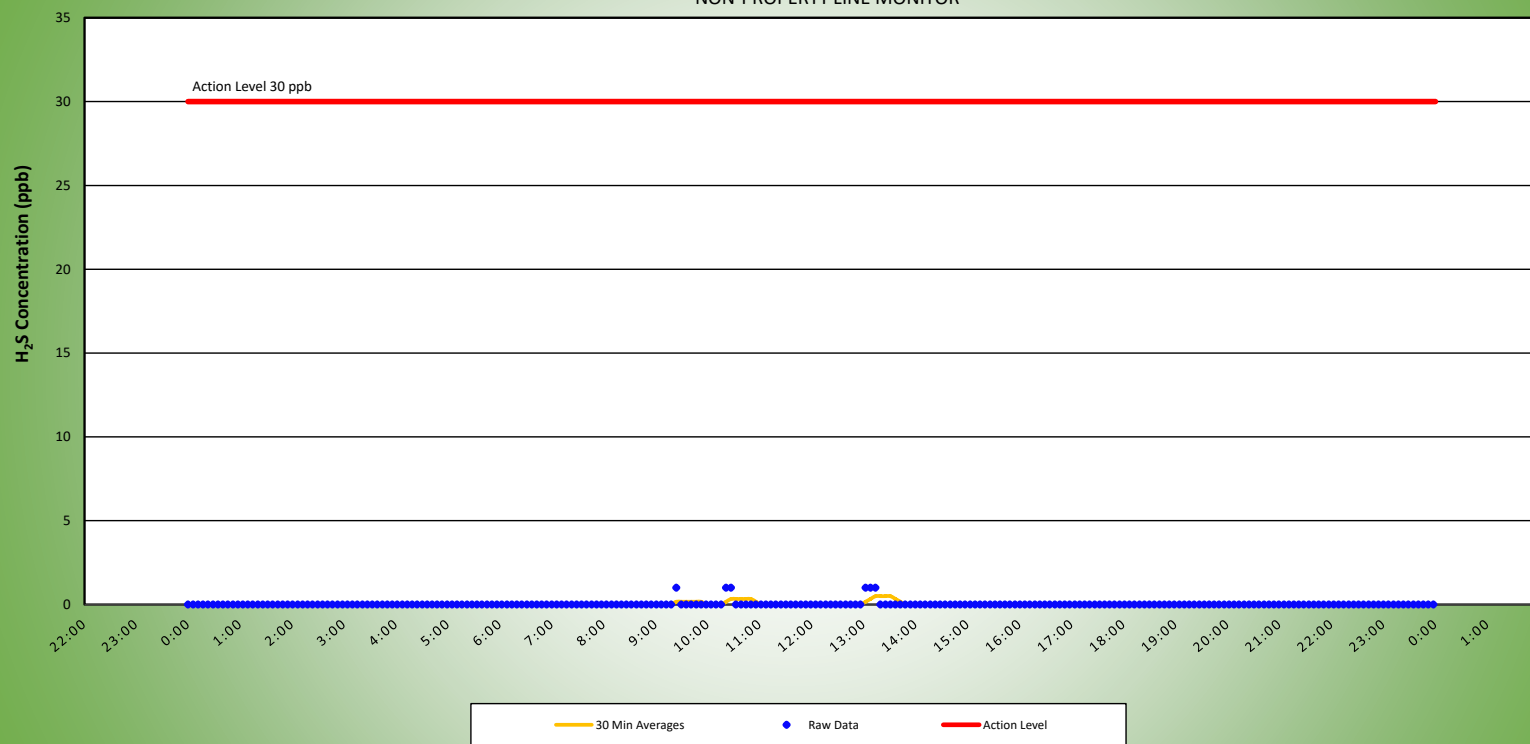
Station Location Area	Work	Daily Avg. 30 Min H <sub>2</sub> S Concentration (ppb)	Max 30 Min H <sub>2</sub> S Concentration (ppb)	Time of Max 30 Min H <sub>2</sub> S Reading	Corresponding Wind Direction
MS-4		1.5	5.7	15:09	WNW
MS-5		0.0	0.0	0:00	E
MS-6		1.0	4.3	13:07	NW
MS-7		0.0	0.0	0:00	E
MS-8		0.2	1.0	10:38	E



Air Monitoring Notes:

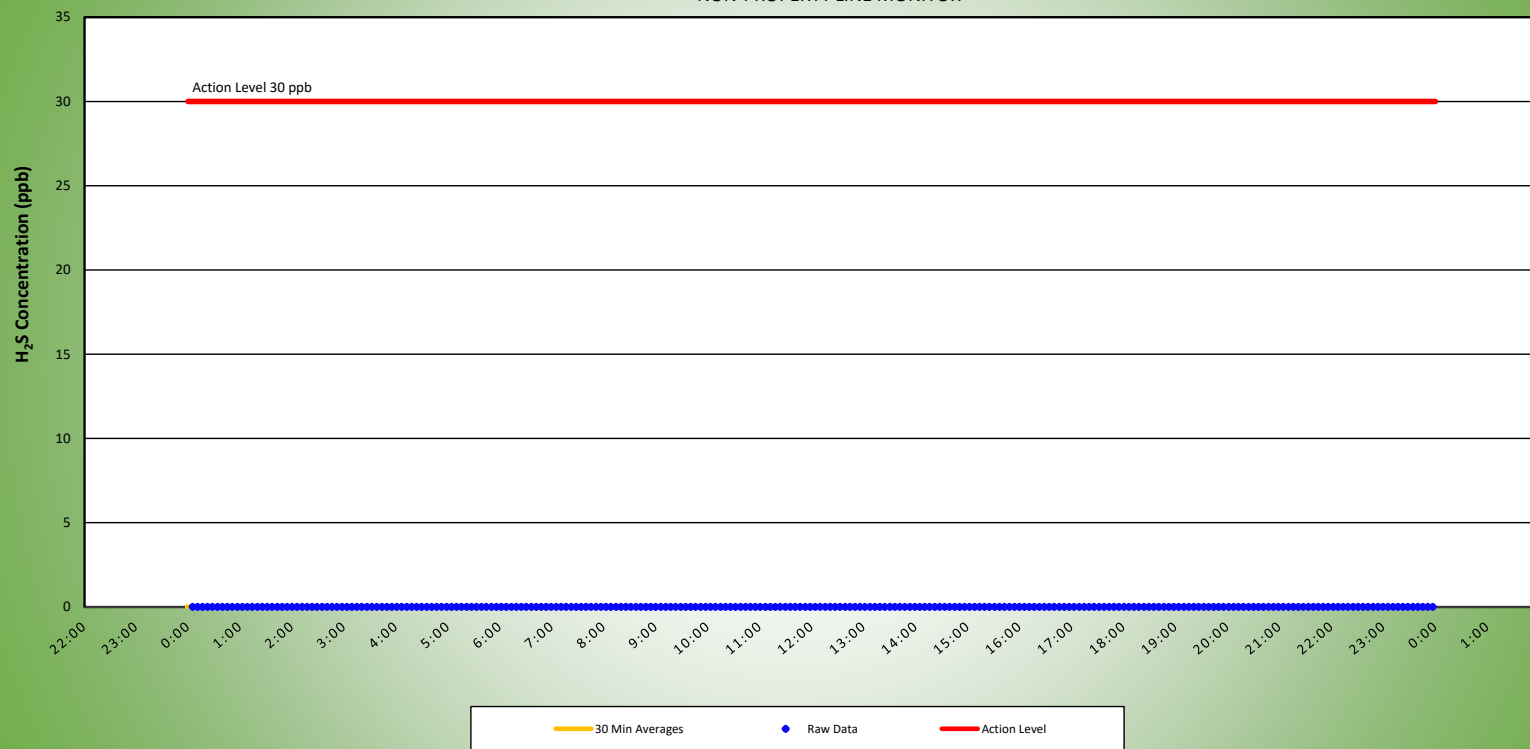
# MS1 H2S MONITORING RESULTS - 09/05/20

NON-PROPERTY LINE MONITOR



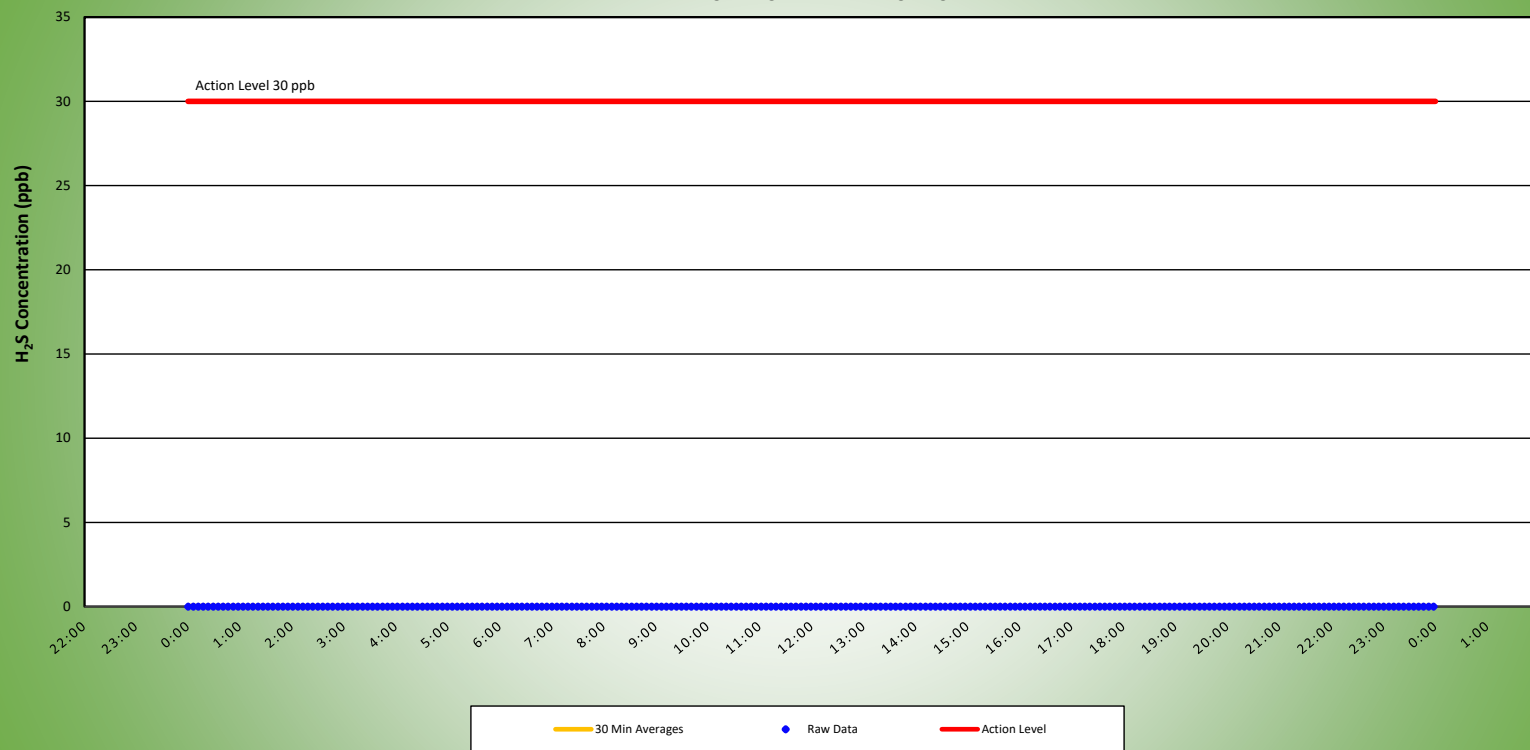
# MS2 H2S MONITORING RESULTS - 09/05/20

NON-PROPERTY LINE MONITOR



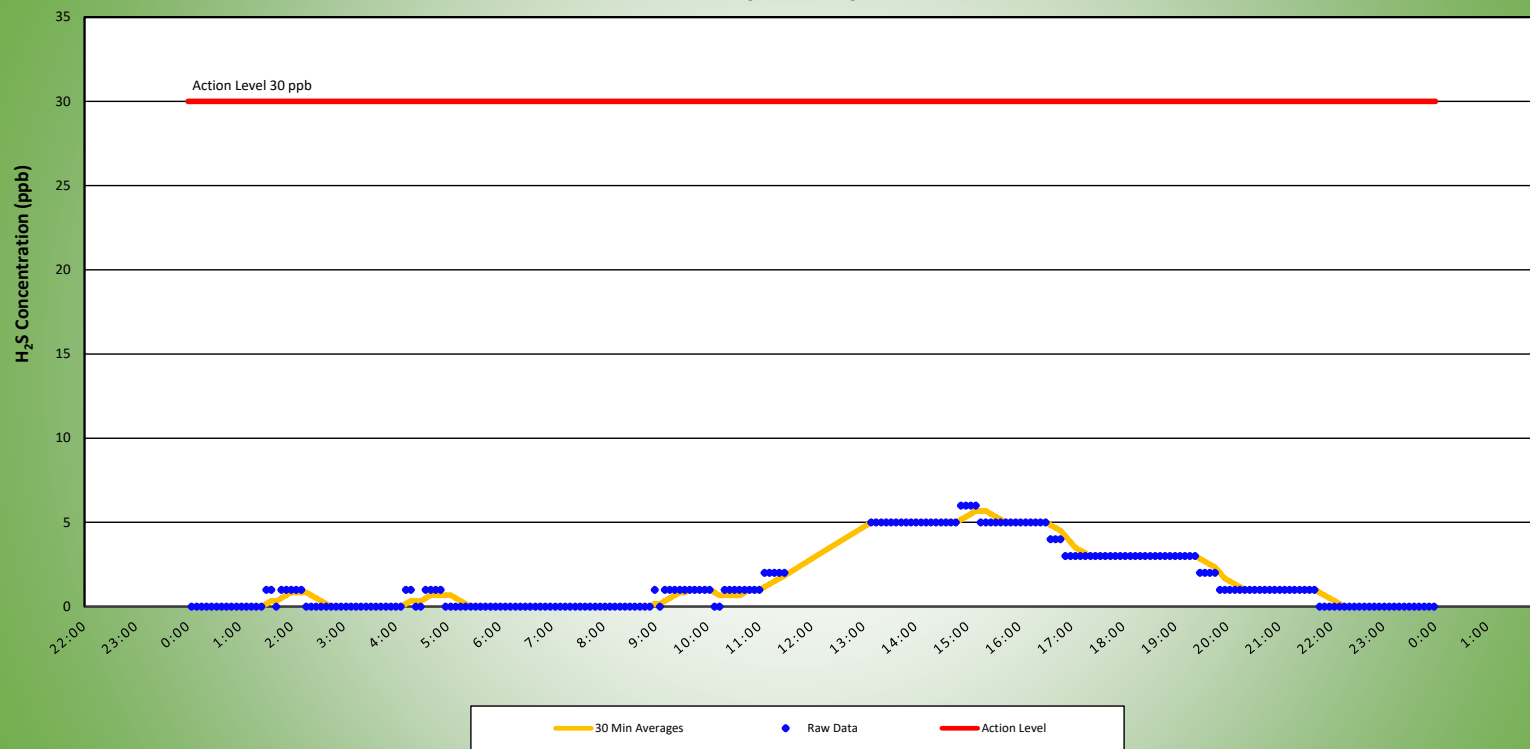
# MS3 H2S MONITORING RESULTS - 09/05/20

NON-PROPERTY LINE MONITOR



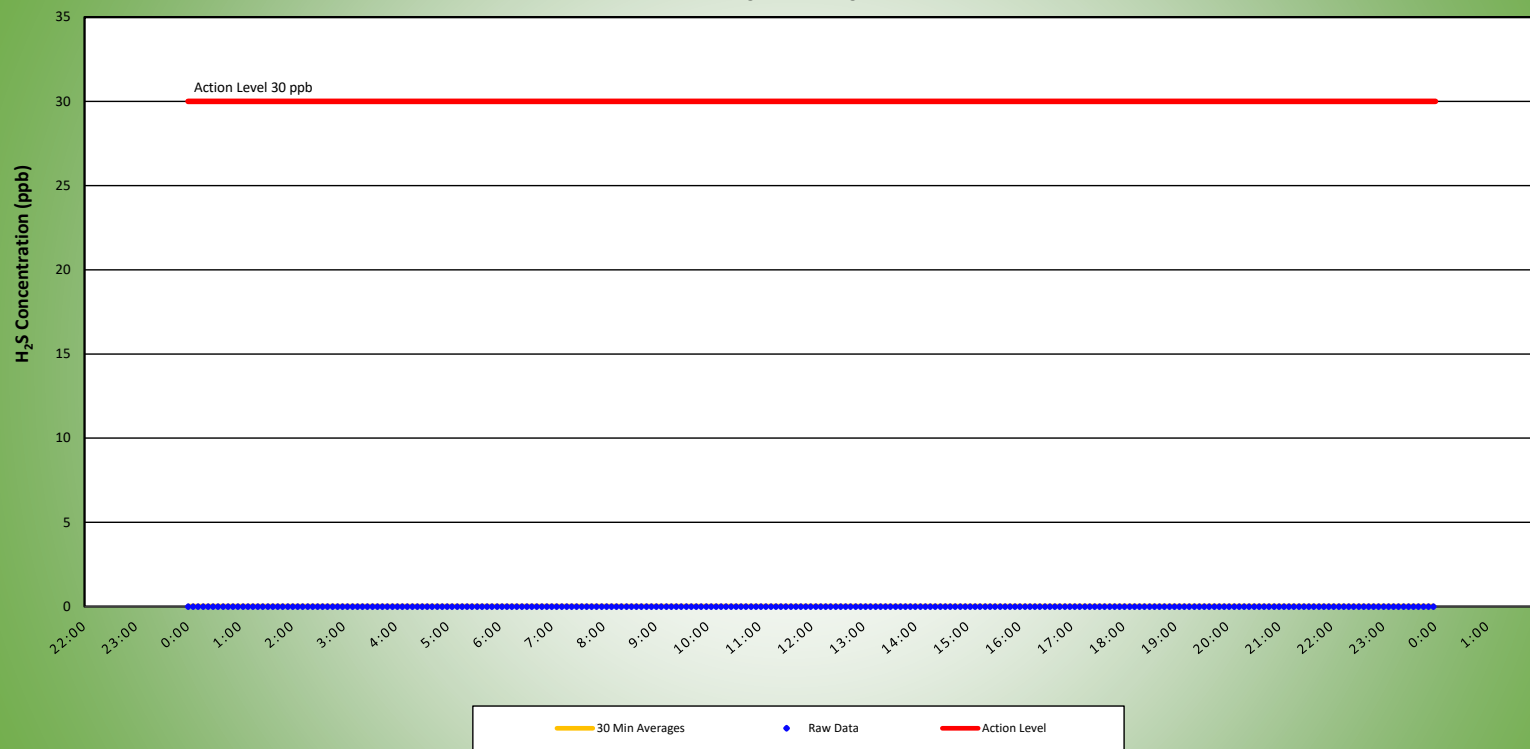
# MS4 H2S MONITORING RESULTS - 09/05/20

AT OR NEAR PROPERTY LINE



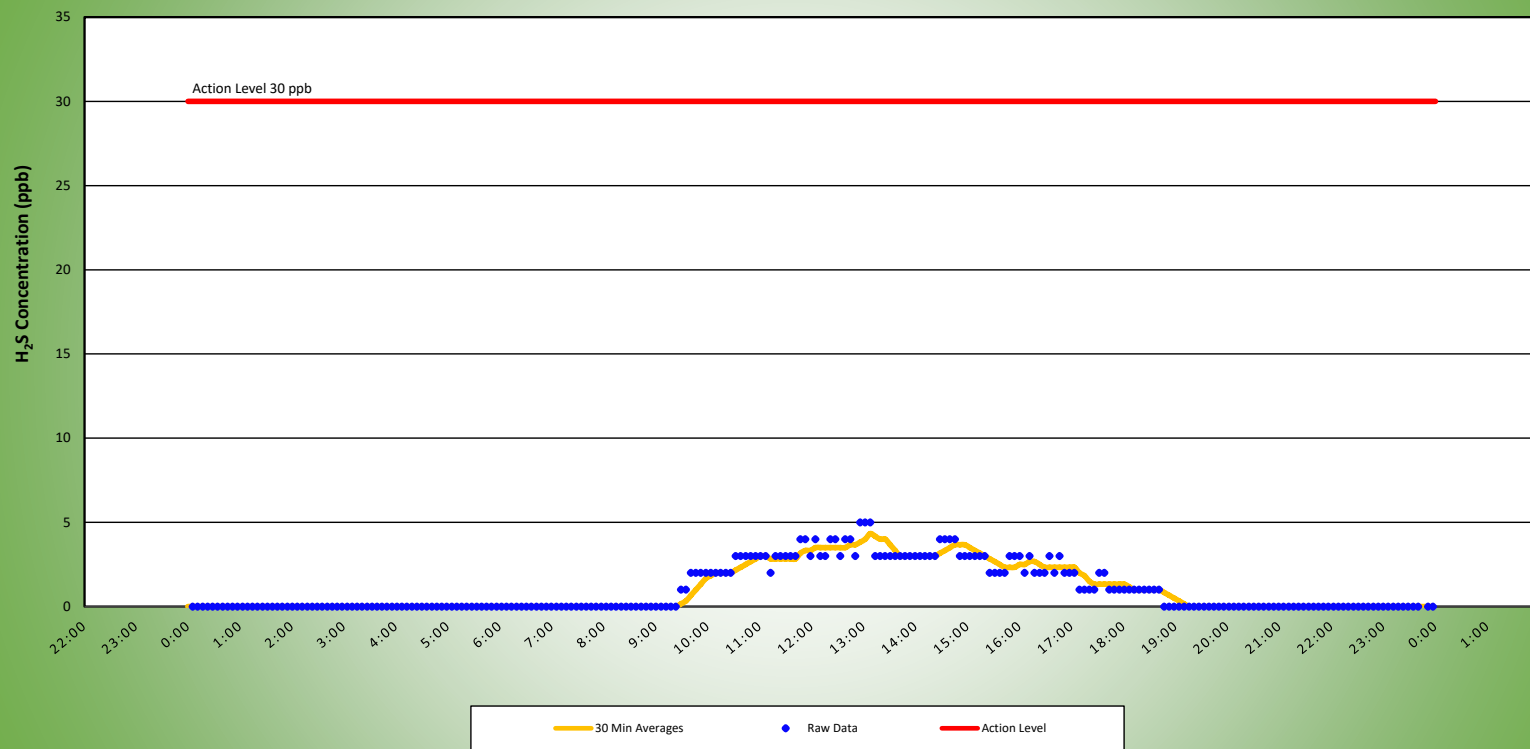
# MS5 H2S MONITORING RESULTS - 09/05/20

AT OR NEAR PROPERTY LINE



# MS6 H2S MONITORING RESULTS - 09/05/20

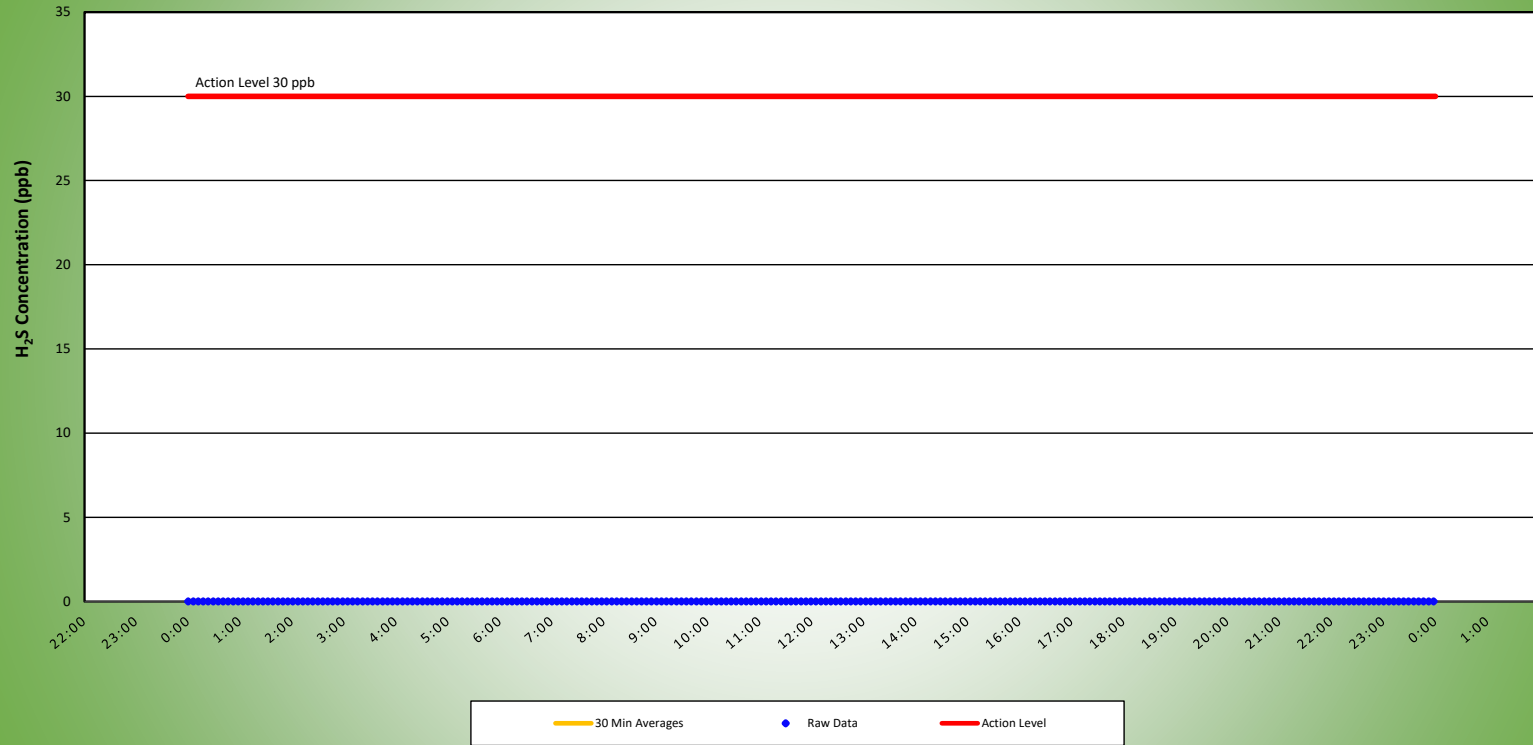
AT OR NEAR PROPERTY LINE





# MS7 H2S MONITORING RESULTS - 09/05/20

AT OR NEAR PROPERTY LINE



# MS8 H2S MONITORING RESULTS - 09/05/20

AT OR NEAR PROPERTY LINE

