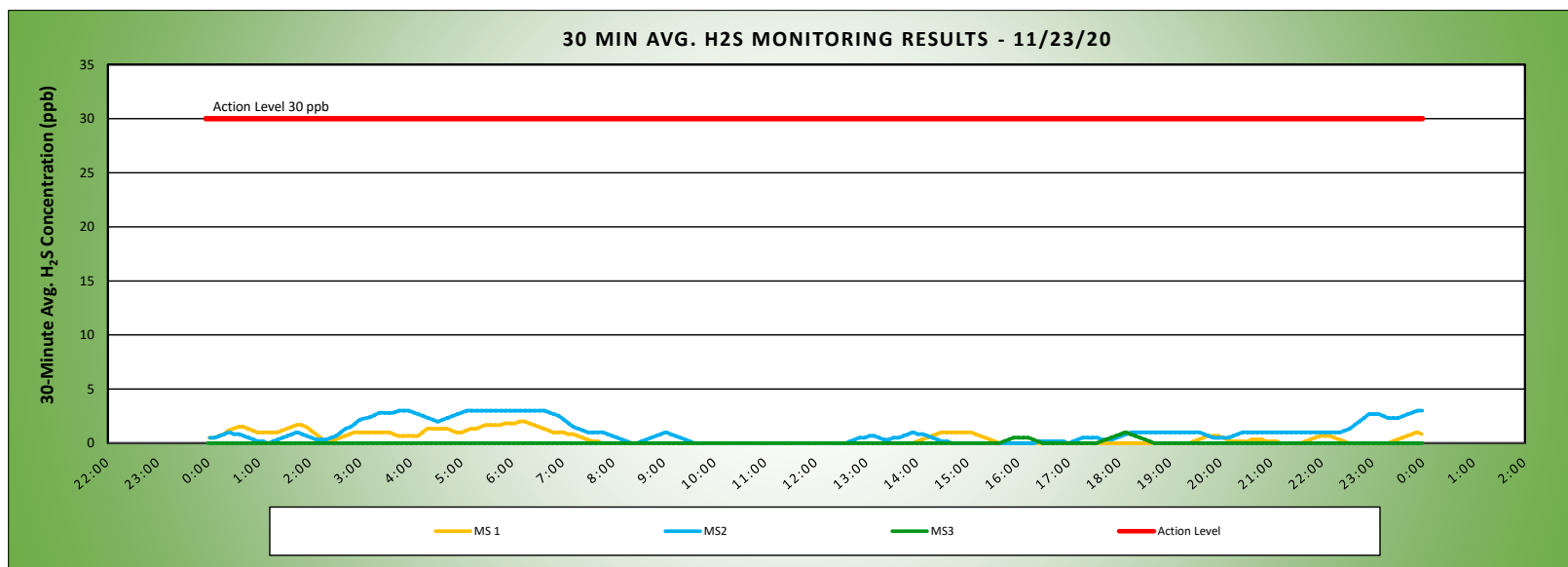


Keegan Landfill Monitoring Project 	DAILY AIR MONITORING REPORT NON-PROPERTY LINE Keegan Landfill Monitoring Stations Kearny, New Jersey				11/23/20	
					Field Operations	
					Page 1 of 1	Rev. No. 0
					Submitted By:	
				30 Minute Avg H ₂ S Action Level	30 ppb	

Weather Data Range from Full Weather Station		Wind Direction	NNW	Relative Humidity (%)	39.3 - 91.0	Daily Rain (in)	0.15	Landfill Perimeter Monitoring
Temp (°F)	39.9 - 59.3	Wind Speed (MPH)	0.4 - 21.9	Barometer (inHg)	29.91 - 30.23			

*Note: Wind Direction reported in the direction that it is coming from

Station Location Area	Work	Daily Avg. 30 Min H ₂ S Concentration (ppb)	Max 30 Min H ₂ S Concentration (ppb)	Time of Max 30 Min H ₂ S Reading	Corresponding Wind Direction
MS-1		0.5	2.0	6:08	S
MS-2		1.0	3.0	3:45	SSW
MS-3		0.0	1.0	18:06	N



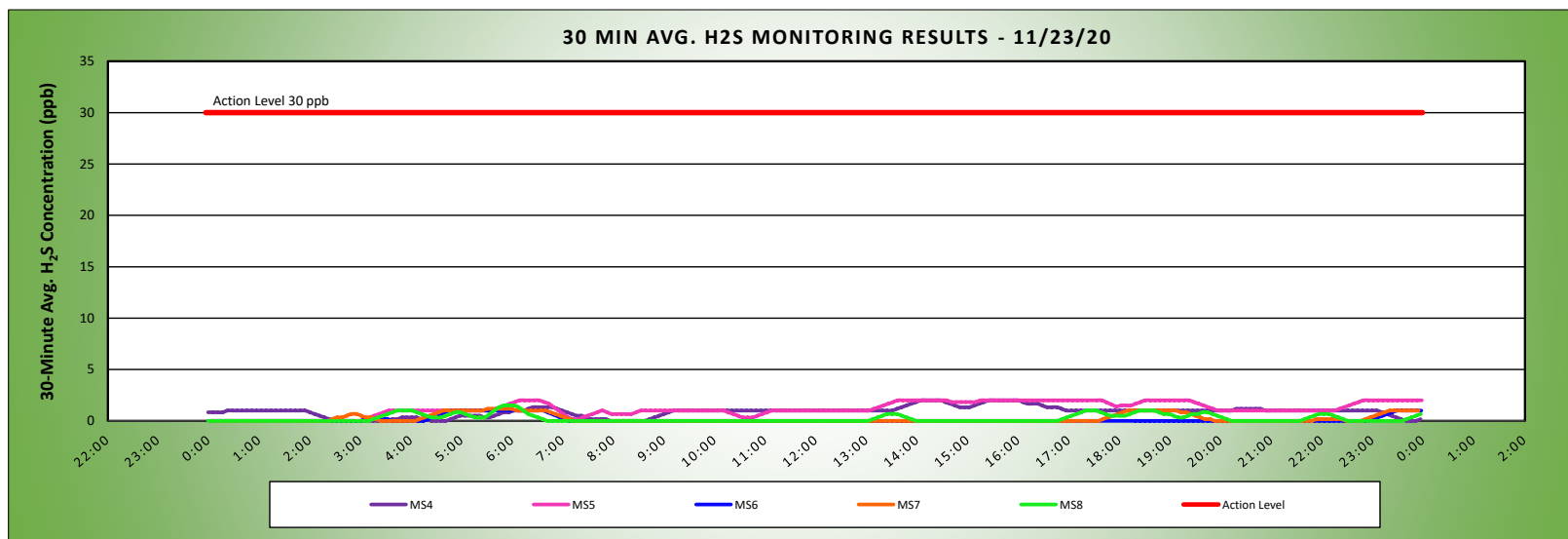
Air Monitoring Notes:

Keegan Landfill Monitoring Project 	DAILY AIR MONITORING REPORT AT OR NEAR PROPERTY LINE Keegan Landfill Monitoring Stations Kearny, New Jersey			11/23/20	
				Field Operations	
				Page 1 of 1 Submitted By:	Rev. No. 0
				30 Minute Avg H ₂ S Action Level	30 ppb

Weather Data Range from Full Weather Station		Wind Direction	NNW	Relative Humidity (%)	39.3 - 91.0	Daily Rain (in)	0.15	Landfill Perimeter Monitoring
Temp (°F)	39.9 - 59.3	Wind Speed (MPH)	0.4 - 21.9	Barometer (inHg)	29.91 - 30.23			

*Note: Wind Direction reported in the direction that it is coming from

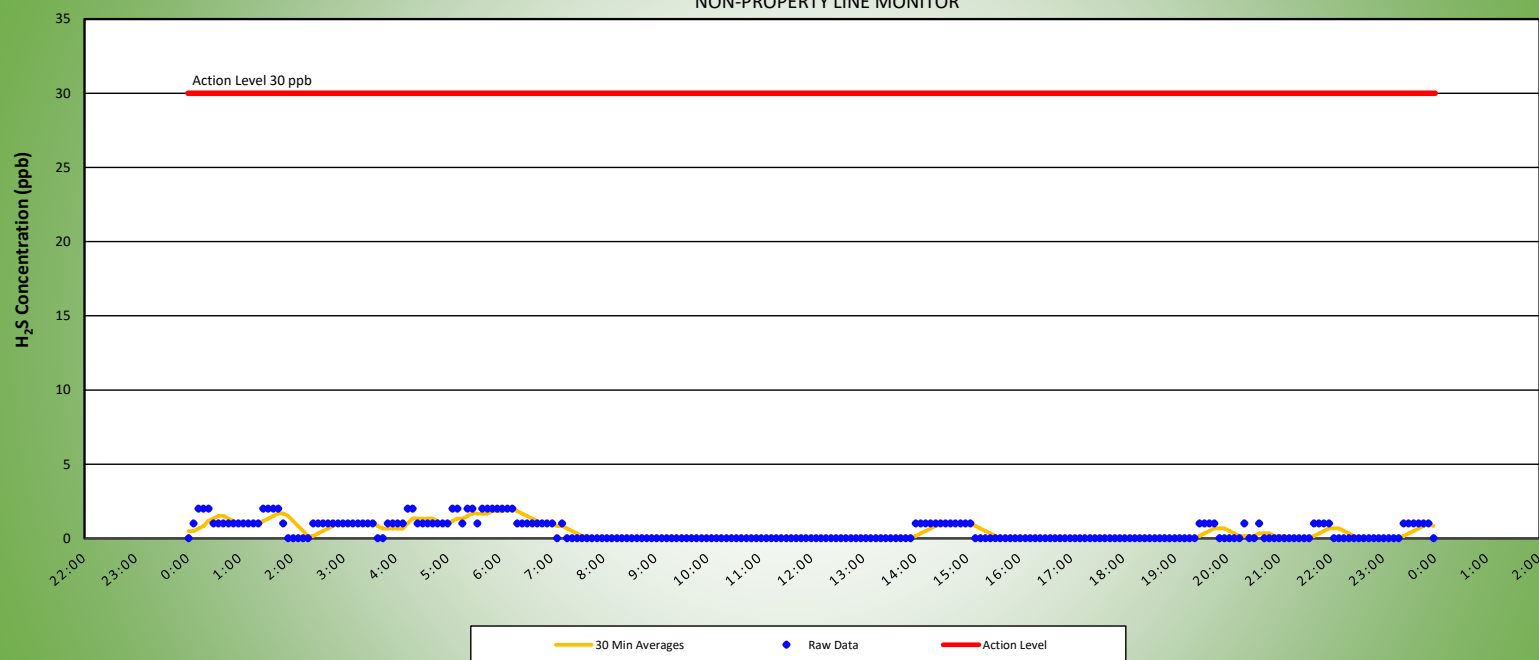
Station Location Area	Work	Daily Avg. 30 Min H ₂ S Concentration (ppb)	Max 30 Min H ₂ S Concentration (ppb)	Time of Max 30 Min H ₂ S Reading	Corresponding Wind Direction
MS-4		0.9	2.0	14:04	WNW
MS-5		1.2	2.0	6:08	SW
MS-6		0.1	1.0	4:45	E
MS-7		0.2	1.2	5:30	E
MS-8		0.2	1.5	5:50	SW



Air Monitoring Notes:

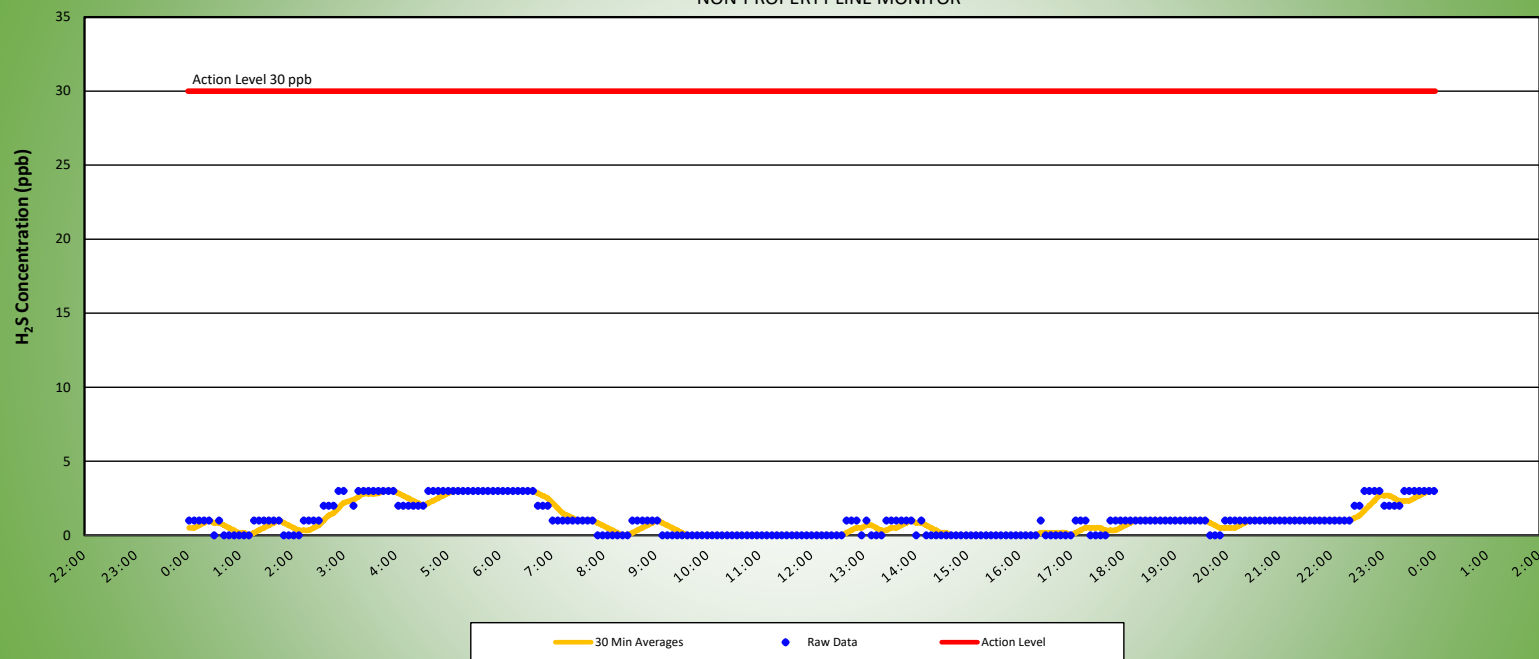
MS1 H2S MONITORING RESULTS - 11/23/20

NON-PROPERTY LINE MONITOR



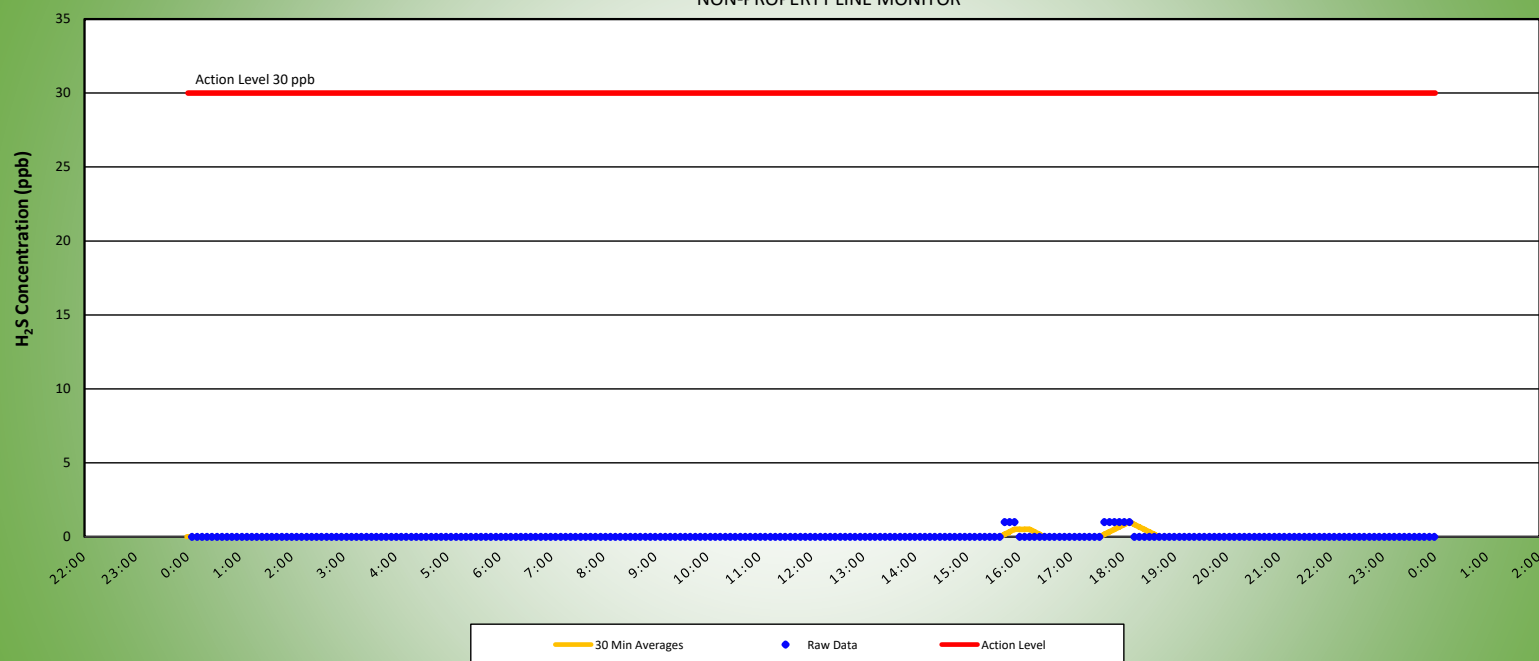
MS2 H2S MONITORING RESULTS - 11/23/20

NON-PROPERTY LINE MONITOR



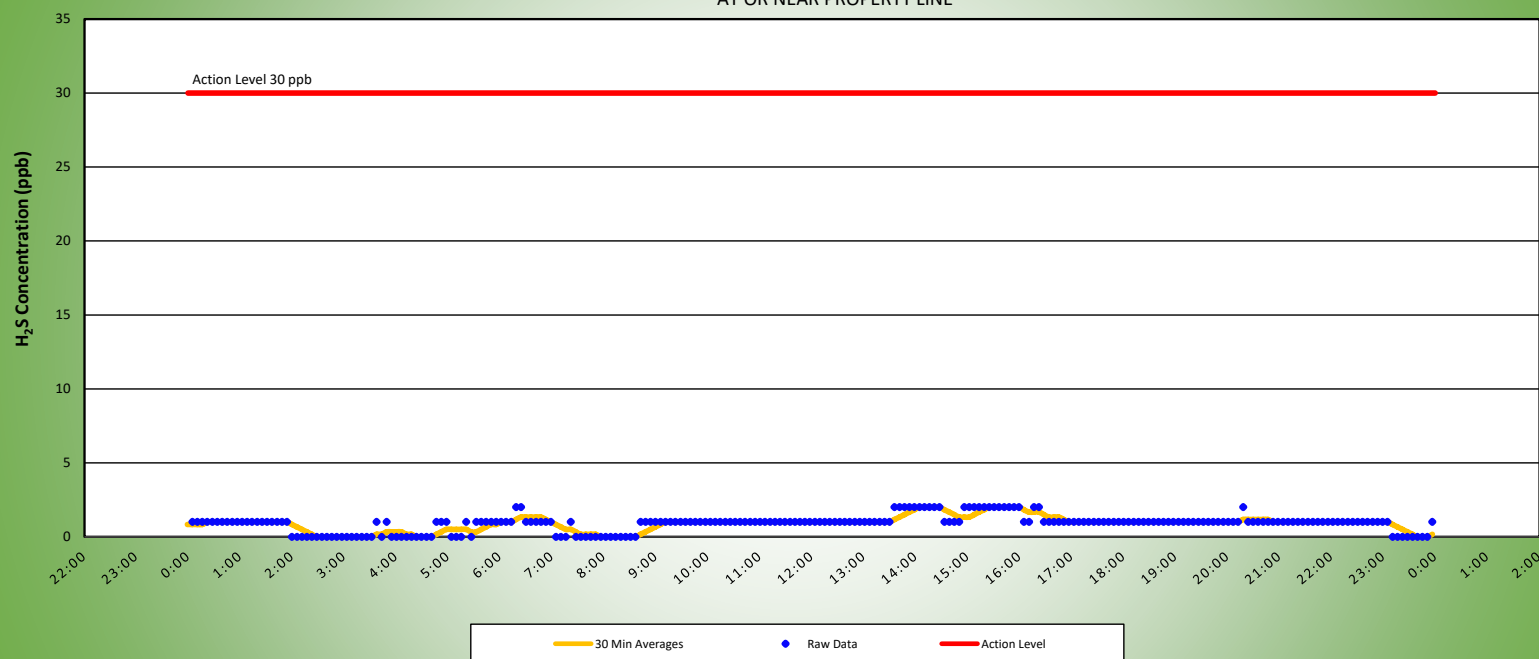
MS3 H2S MONITORING RESULTS - 11/23/20

NON-PROPERTY LINE MONITOR



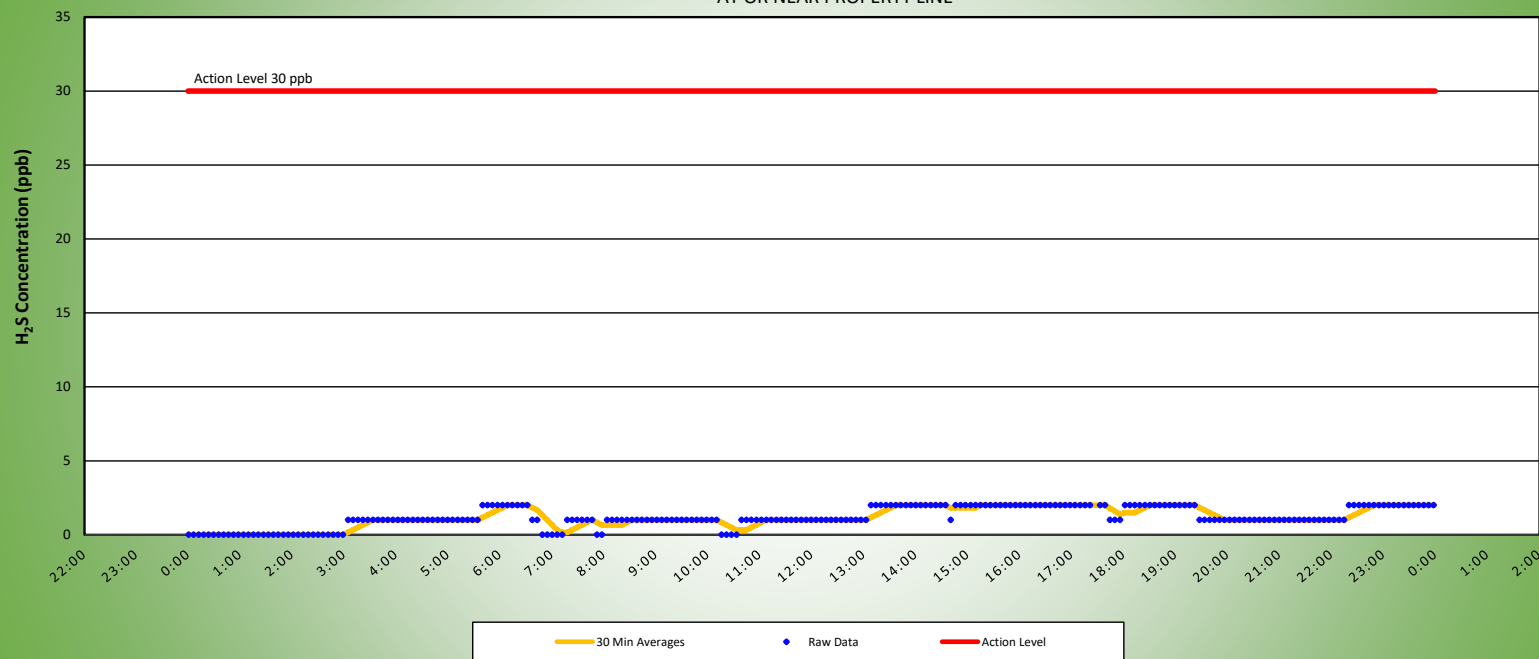
MS4 H2S MONITORING RESULTS - 11/23/20

AT OR NEAR PROPERTY LINE



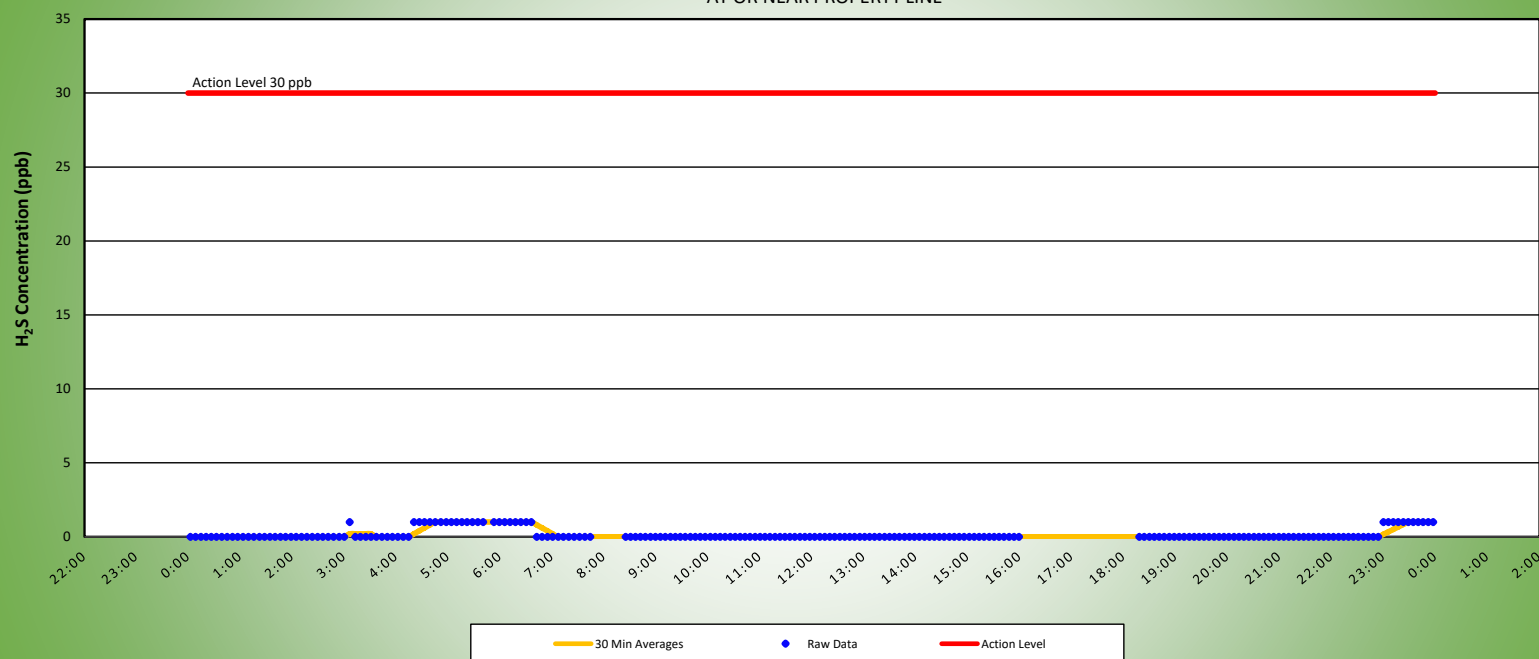
MS5 H2S MONITORING RESULTS - 11/23/20

AT OR NEAR PROPERTY LINE



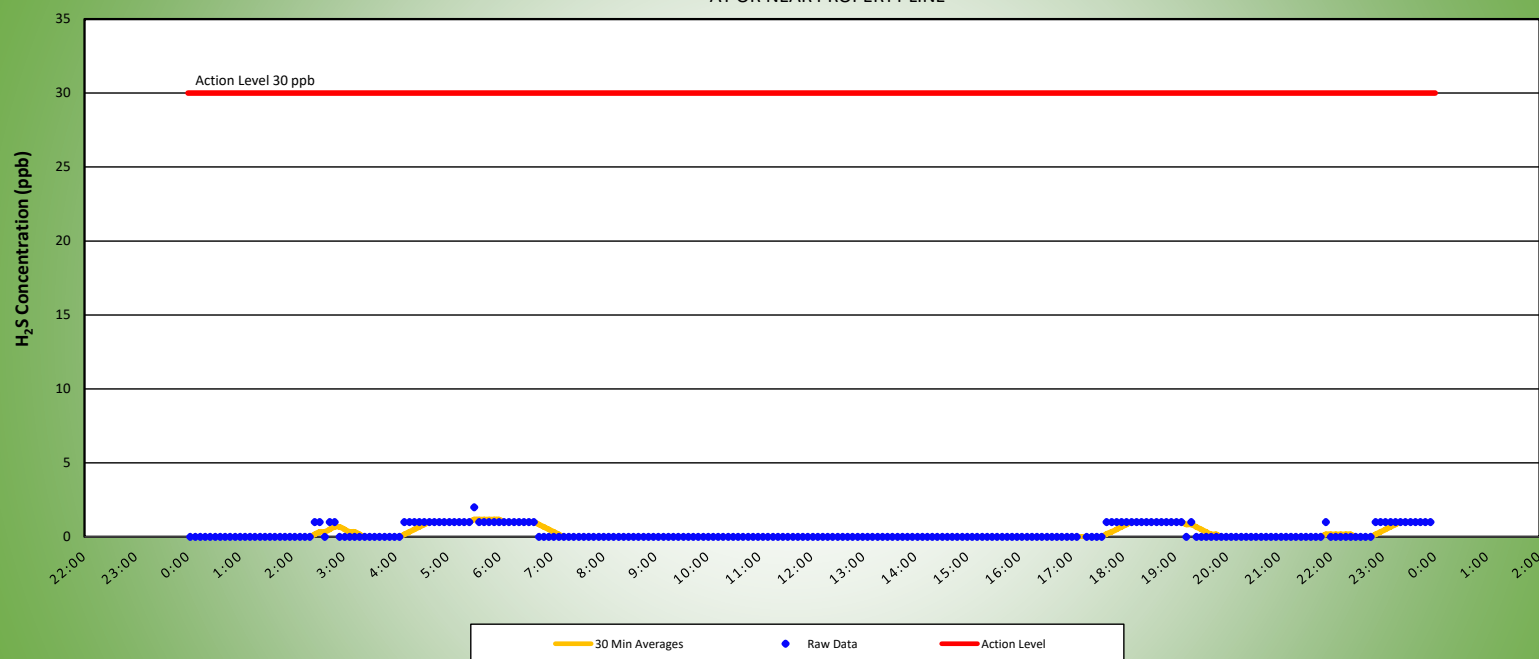
MS6 H2S MONITORING RESULTS - 11/23/20

AT OR NEAR PROPERTY LINE



MS7 H2S MONITORING RESULTS - 11/23/20

AT OR NEAR PROPERTY LINE



MS8 H2S MONITORING RESULTS - 11/23/20

AT OR NEAR PROPERTY LINE

