
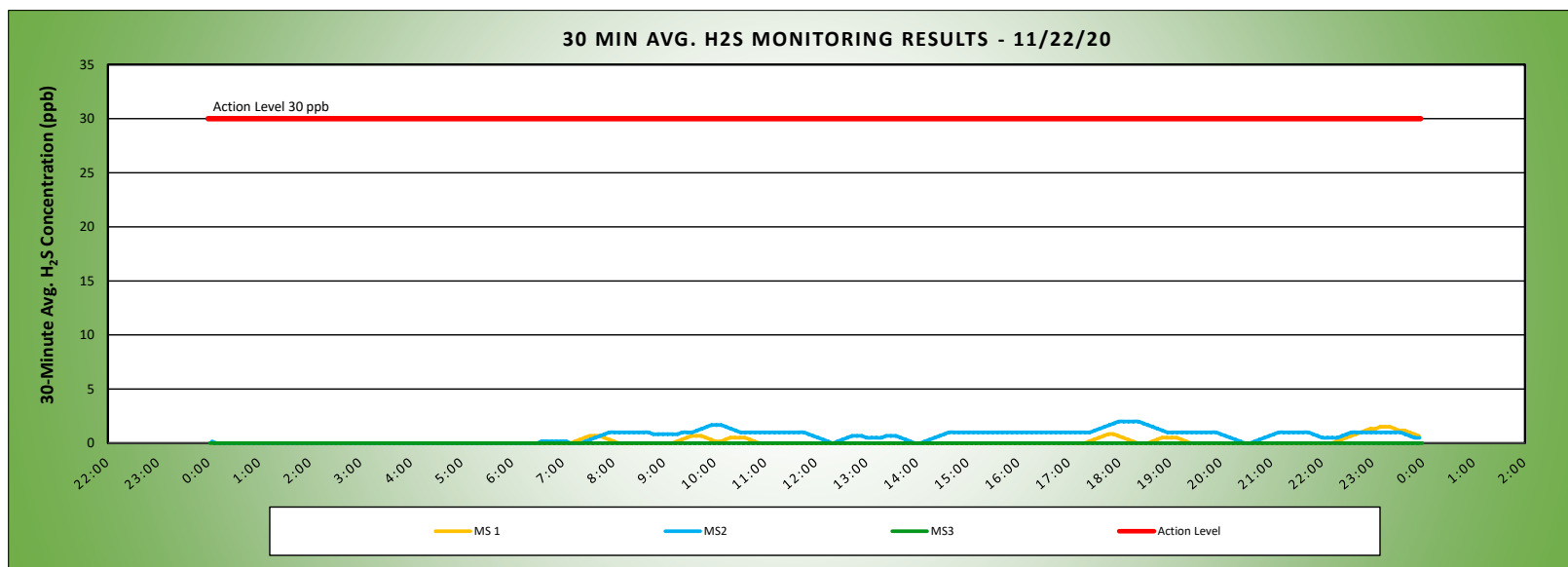


<b>Keegan Landfill Monitoring Project</b> 	<b>DAILY AIR MONITORING REPORT</b> <b>NON-PROPERTY LINE</b> <b>Keegan Landfill Monitoring Stations</b> <b>Kearny, New Jersey</b>				11/22/20	
					Field Operations	
					Page 1 of 1	Rev. No. 0
					Submitted By:	
				30 Minute Avg H <sub>2</sub> S Action Level	30 ppb	

Weather Data Range from Full Weather Station		Wind Direction	NE	Relative Humidity (%)	50.7 - 86.8	Daily Rain (in)	0.00	Landfill Perimeter Monitoring
Temp (°F)	43.1 - 58.6	Wind Speed (MPH)	0.7 - 13.8	Barometer (inHg)	30.12 - 30.56			

\*Note: Wind Direction reported in the direction that it is coming from

Station Location Area	Work	Daily Avg. 30 Min H <sub>2</sub> S Concentration (ppb)	Max 30 Min H <sub>2</sub> S Concentration (ppb)	Time of Max 30 Min H <sub>2</sub> S Reading	Corresponding Wind Direction
MS-1		0.1	1.5	23:08	SSW
MS-2		0.6	2.0	17:59	E
MS-3		0.0	0.0	0:01	NE



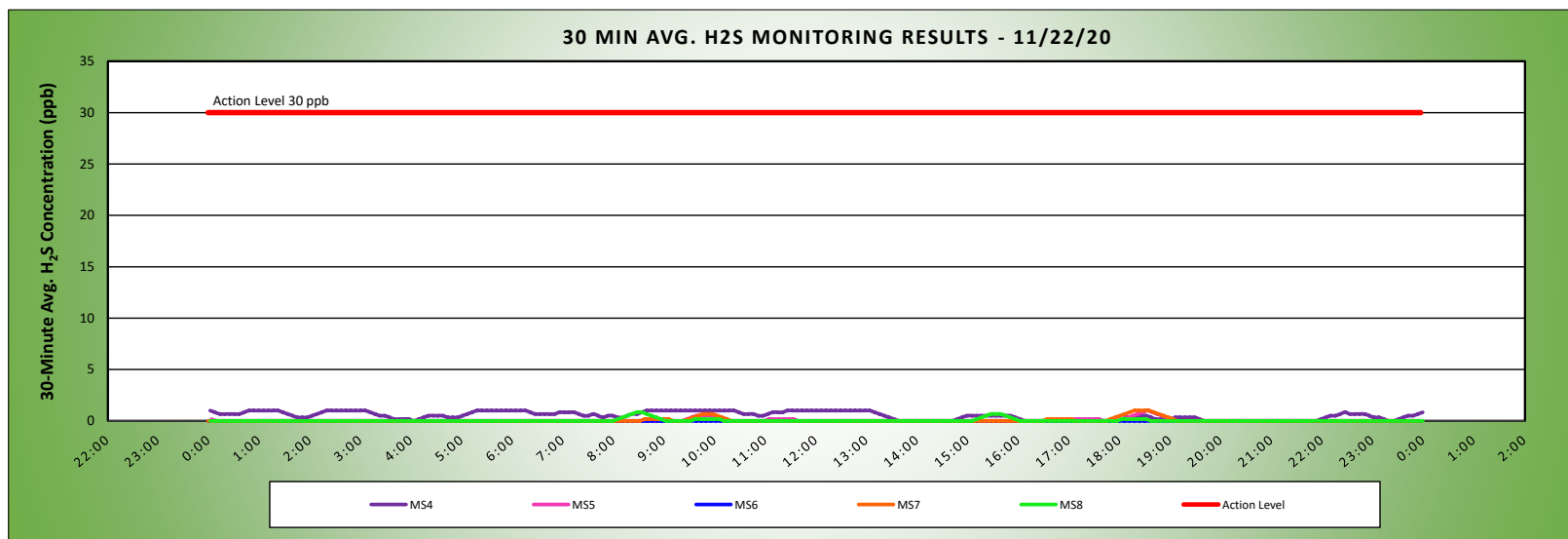
Air Monitoring Notes:

<b>Keegan Landfill Monitoring Project</b>  	<b>DAILY AIR MONITORING REPORT</b> <b>AT OR NEAR PROPERTY LINE</b> <b>Keegan Landfill Monitoring Stations</b> <b>Kearny, New Jersey</b>	11/22/20	
		Field Operations	
		Page 1 of 1 Submitted By:	Rev. No. 0
		30 Minute Avg H <sub>2</sub> S Action Level	30 ppb

Weather Data Range from Full Weather Station		Wind Direction	NE	Relative Humidity (%)	50.8 - 86.8	Daily Rain (in)	0.00	Landfill Perimeter Monitoring
Temp (°F)	43.1 - 58.6	Wind Speed (MPH)	0.7 - 13.8	Barometer (inHg)	30.12 - 30.56			

\*Note: Wind Direction reported in the direction that it is coming from

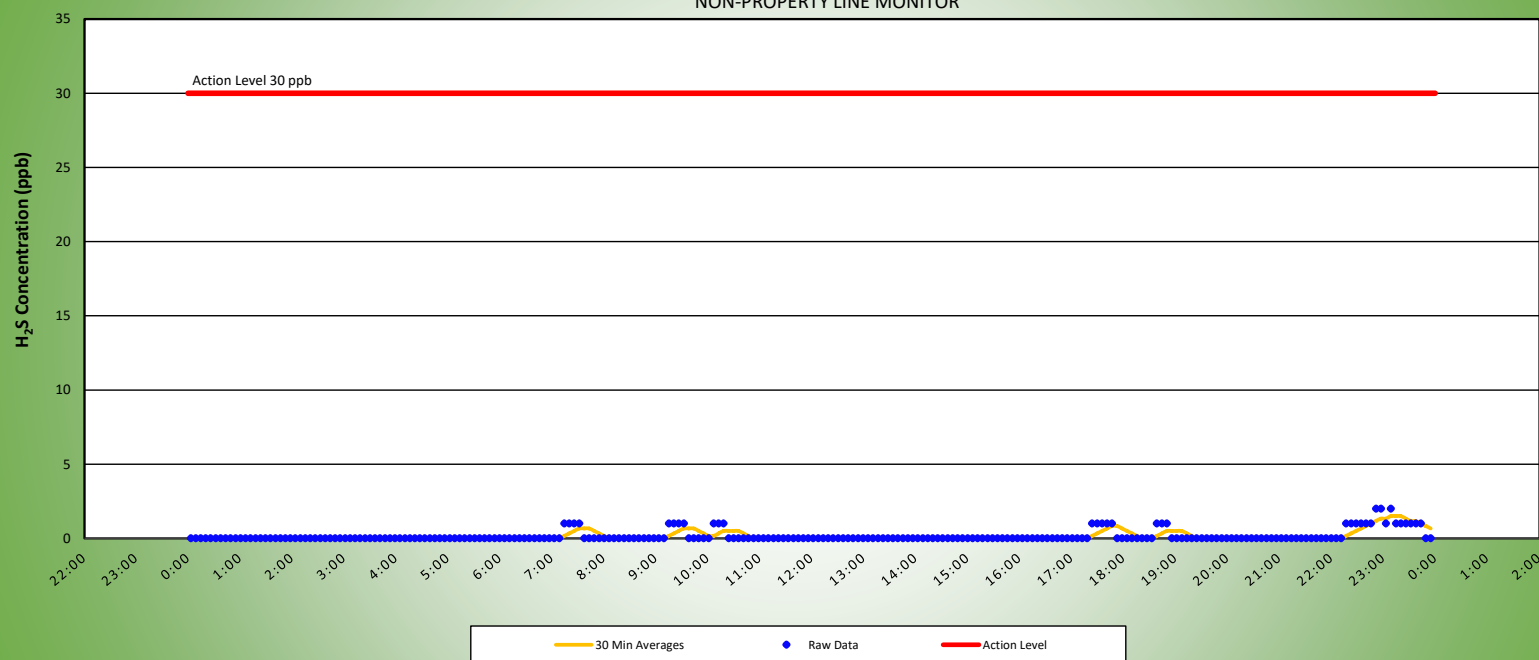
Station Location Area	Work	Daily Avg. 30 Min H <sub>2</sub> S Concentration (ppb)	Max 30 Min H <sub>2</sub> S Concentration (ppb)	Time of Max 30 Min H <sub>2</sub> S Reading	Corresponding Wind Direction
MS-4		0.5	1.0	0:01	NE
MS-5		0.0	1.0	18:33	E
MS-6		0.0	0.0	23:59	NE
MS-7		0.1	1.0	18:17	WNW
MS-8		0.0	0.8	8:27	NE



Air Monitoring Notes:

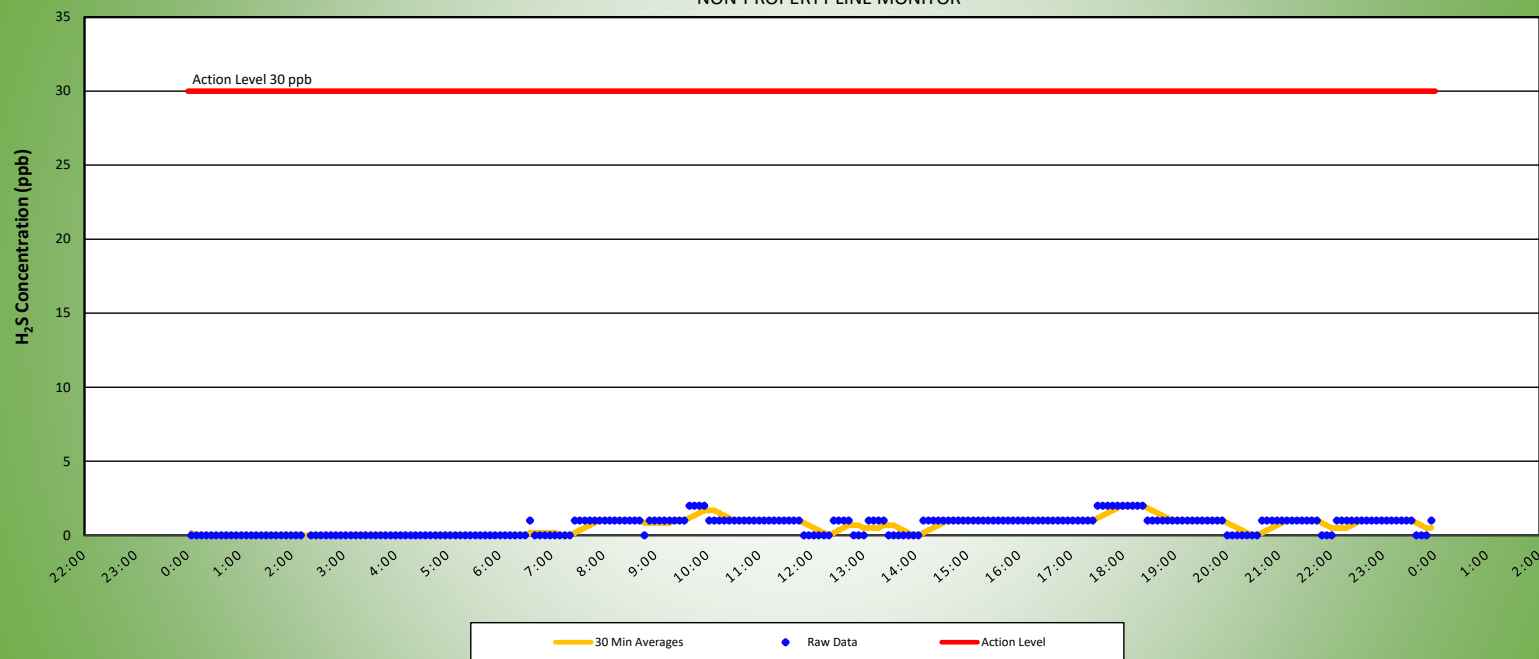
# MS1 H2S MONITORING RESULTS - 11/22/20

NON-PROPERTY LINE MONITOR



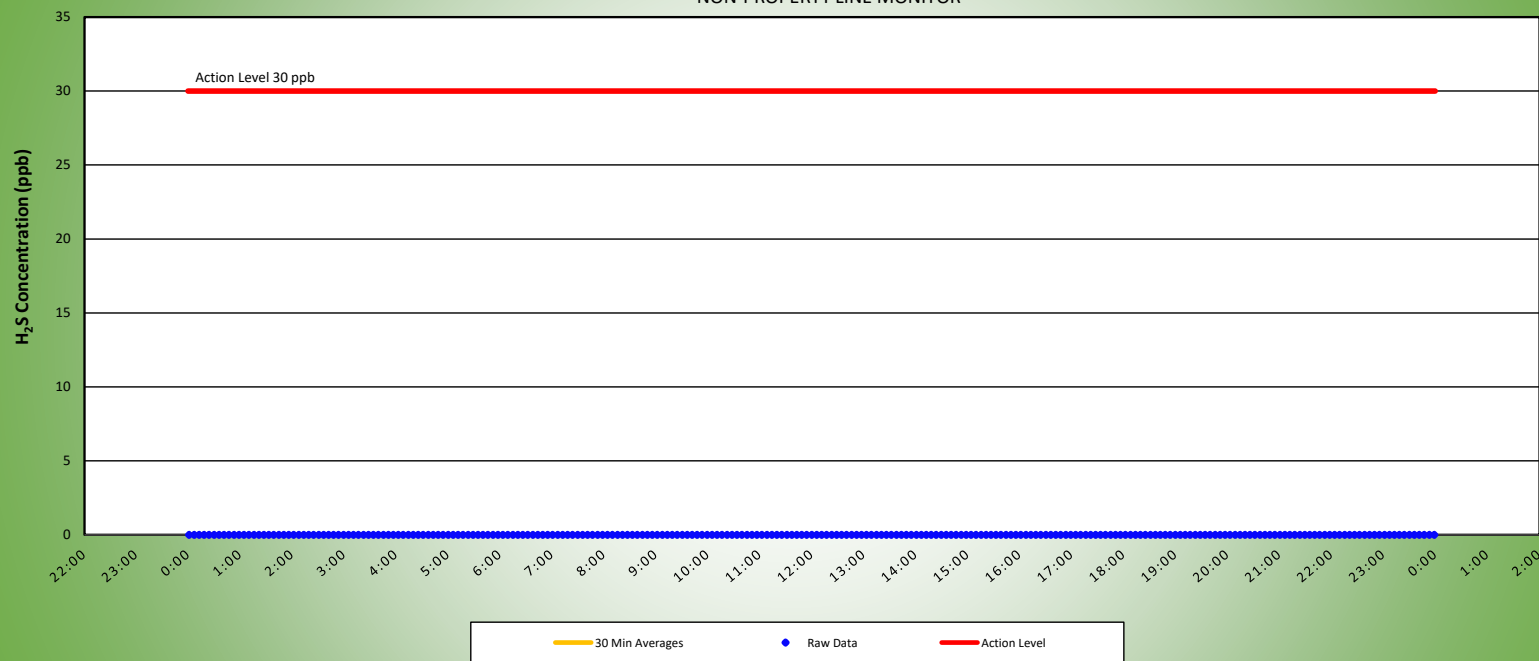
# MS2 H2S MONITORING RESULTS - 11/22/20

NON-PROPERTY LINE MONITOR



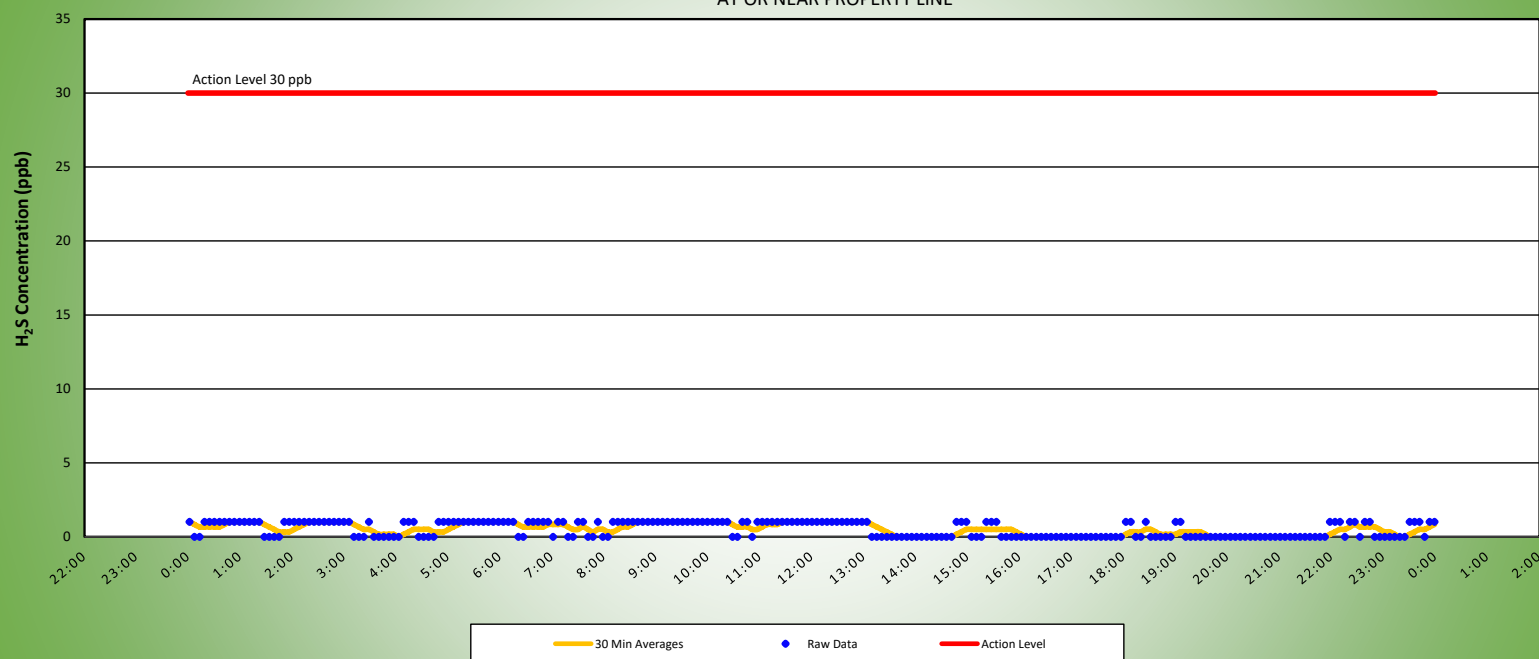
### MS3 H2S MONITORING RESULTS - 11/22/20

NON-PROPERTY LINE MONITOR



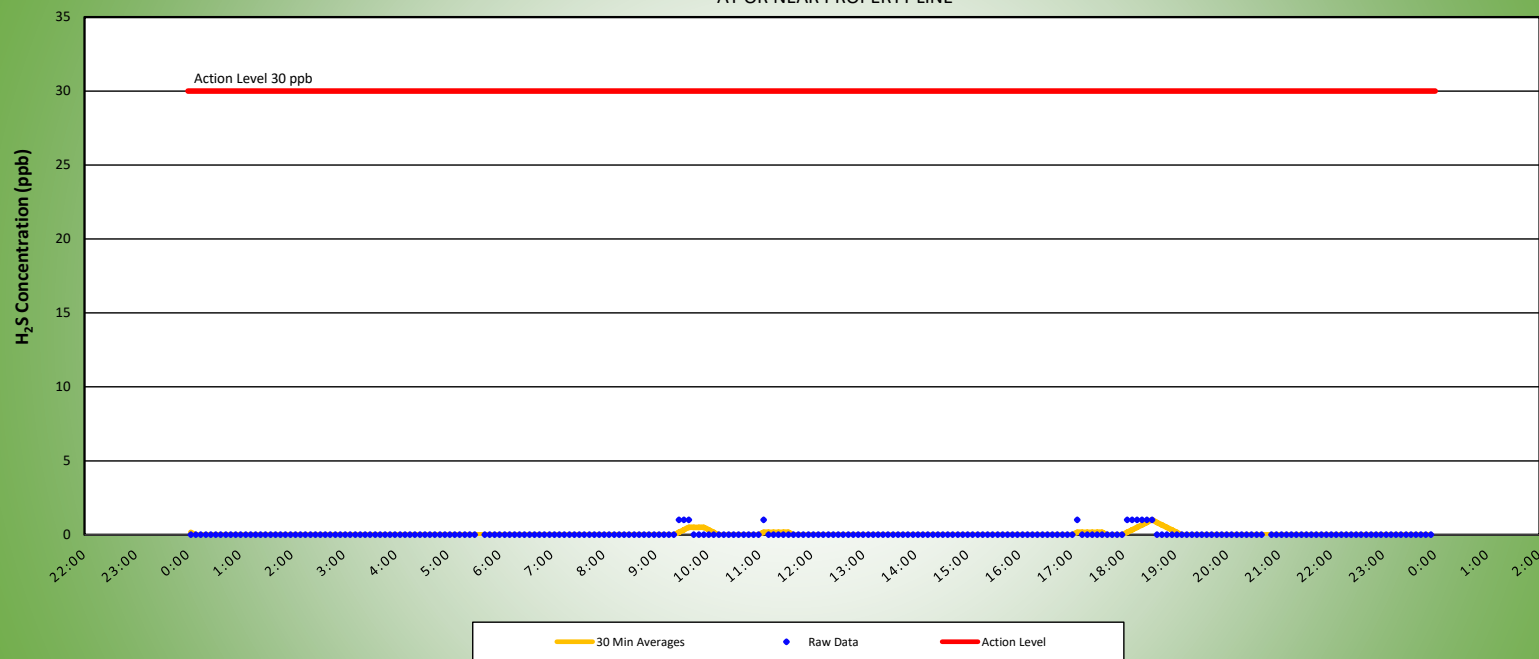
# MS4 H2S MONITORING RESULTS - 11/22/20

AT OR NEAR PROPERTY LINE



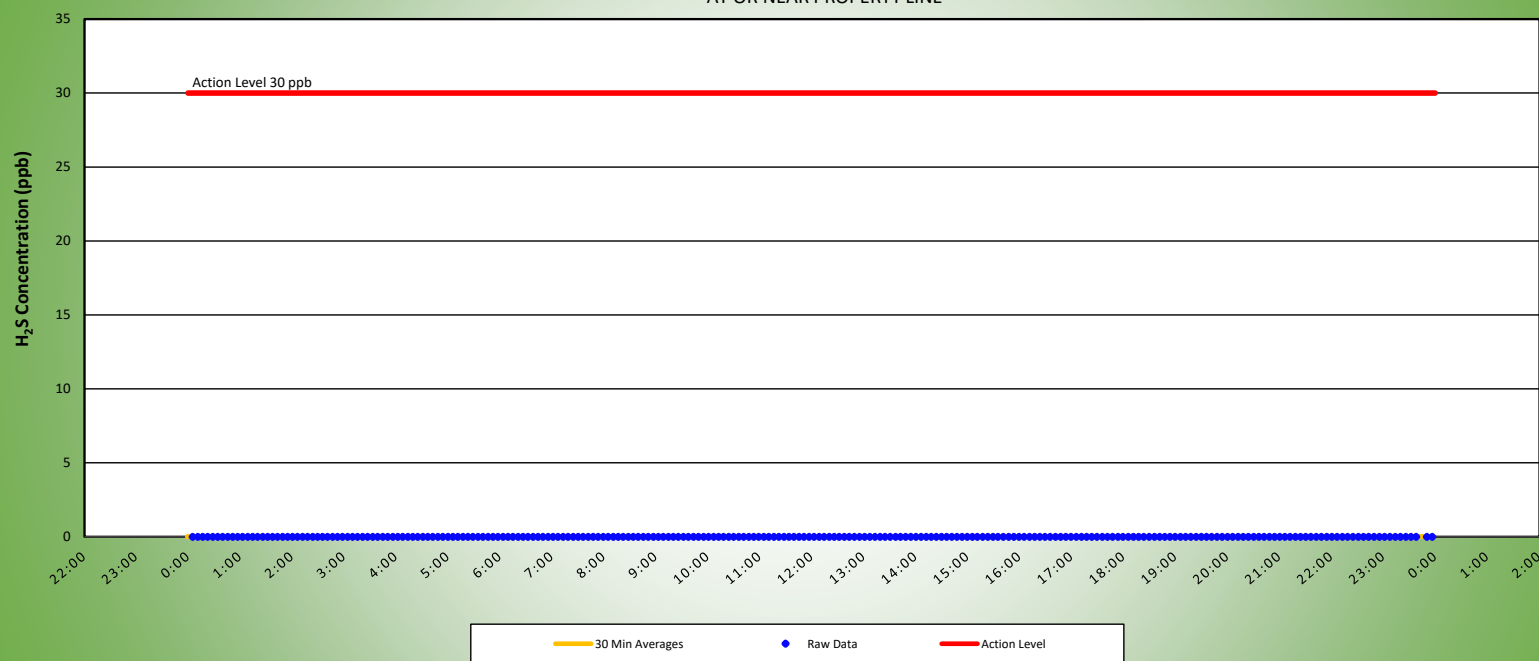
# MS5 H2S MONITORING RESULTS - 11/22/20

AT OR NEAR PROPERTY LINE



# MS6 H2S MONITORING RESULTS - 11/22/20

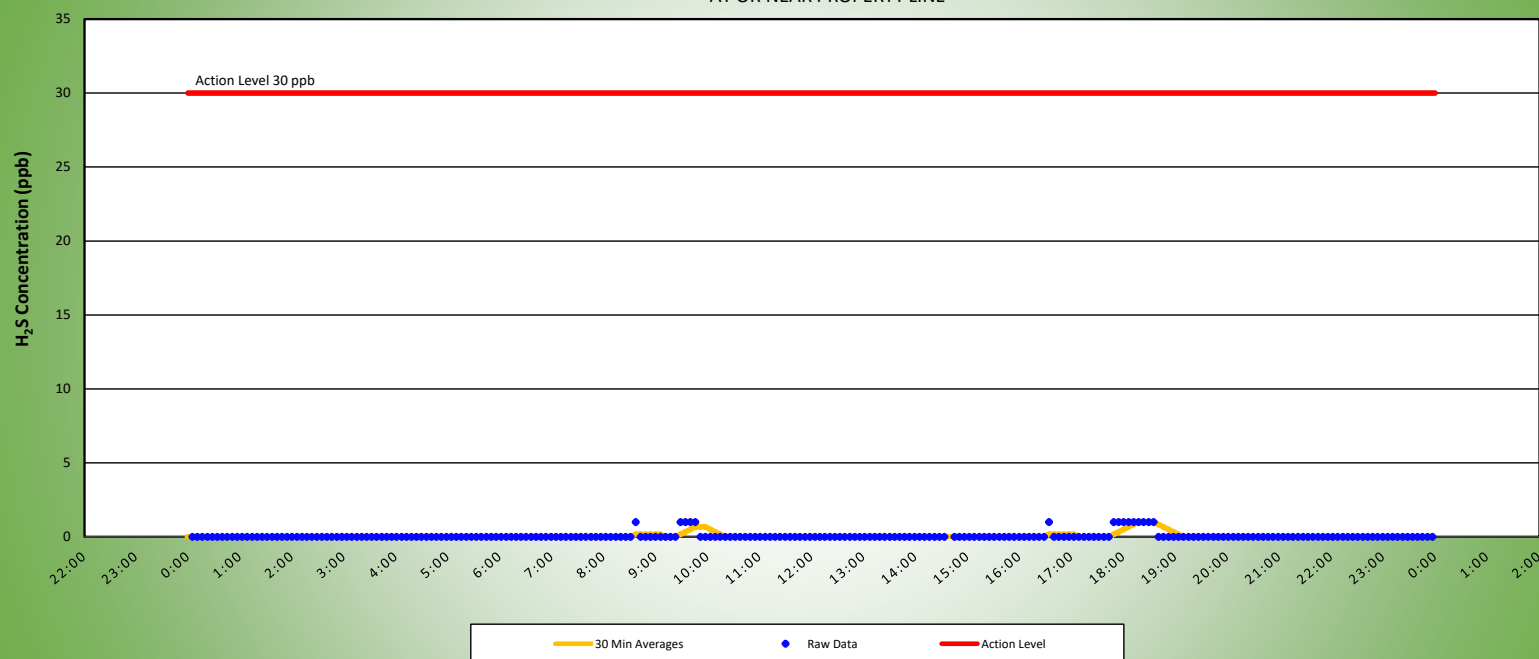
AT OR NEAR PROPERTY LINE





# MS7 H2S MONITORING RESULTS - 11/22/20

AT OR NEAR PROPERTY LINE



# MS8 H2S MONITORING RESULTS - 11/22/20

AT OR NEAR PROPERTY LINE

