
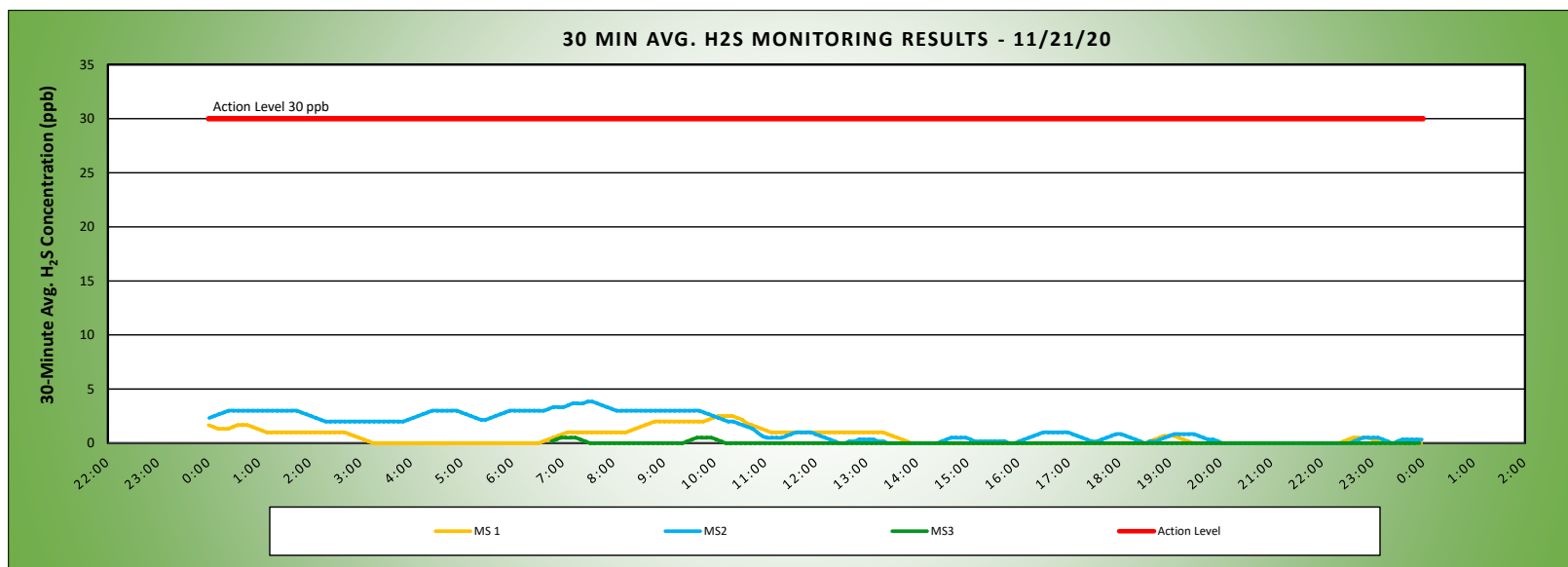


Keegan Landfill Monitoring Project 	DAILY AIR MONITORING REPORT NON-PROPERTY LINE Keegan Landfill Monitoring Stations Kearny, New Jersey				11/21/20	
					Field Operations	
					Page 1 of 1	Rev. No. 0
					Submitted By:	
				30 Minute Avg H ₂ S Action Level	30 ppb	

Weather Data Range from Full Weather Station		Wind Direction	N	Relative Humidity (%)	33.8 - 70.5	Daily Rain (in)	0.00	Landfill Perimeter Monitoring
Temp (°F)	44.2 - 65.1	Wind Speed (MPH)	0.1 - 12.4	Barometer (inHg)	30.33 - 30.52			

*Note: Wind Direction reported in the direction that it is coming from

Station Location Area	Work	Daily Avg. 30 Min H ₂ S Concentration (ppb)	Max 30 Min H ₂ S Concentration (ppb)	Time of Max 30 Min H ₂ S Reading	Corresponding Wind Direction
MS-1		0.6	2.5	10:03	S
MS-2		1.4	3.8	7:29	NW
MS-3		0.0	0.5	6:57	SW



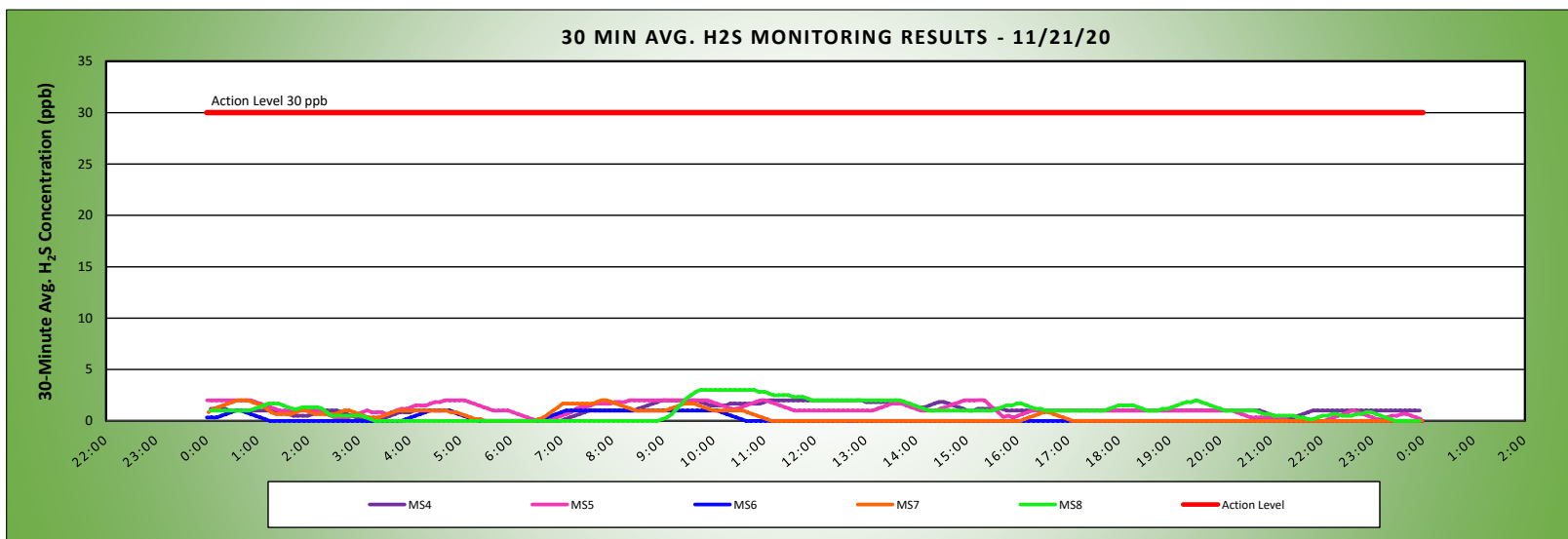
Air Monitoring Notes:

Keegan Landfill Monitoring Project 	DAILY AIR MONITORING REPORT AT OR NEAR PROPERTY LINE Keegan Landfill Monitoring Stations Kearny, New Jersey			11/21/20	
				Field Operations	
				Page 1 of 1 Submitted By:	Rev. No. 0
				30 Minute Avg H ₂ S Action Level	30 ppb

Weather Data Range from Full Weather Station		Wind Direction	N	Relative Humidity (%)	33.8 - 70.5	Daily Rain (in)	0.00	Landfill Perimeter Monitoring
Temp (°F)	44.2 - 65.1	Wind Speed (MPH)	0.1 - 12.4	Barometer (inHg)	30.33 - 30.52			

*Note: Wind Direction reported in the direction that it is coming from

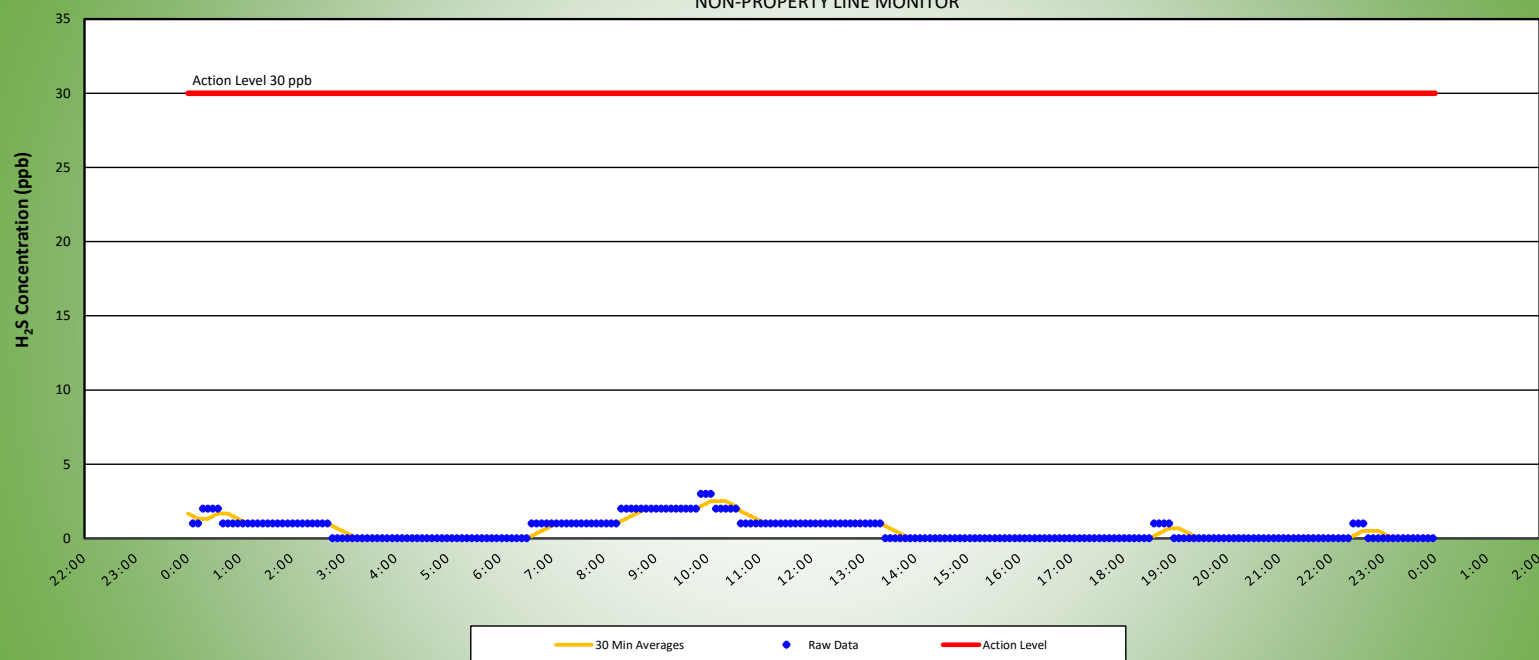
Station Location Area	Work	Daily Avg. 30 Min H ₂ S Concentration (ppb)	Max 30 Min H ₂ S Concentration (ppb)	Time of Max 30 Min H ₂ S Reading	Corresponding Wind Direction
MS-4		1.1	2.0	8:59	SW
MS-5		1.1	2.0	0:00	S
MS-6		0.2	1.0	0:34	SSE
MS-7		0.5	2.0	0:36	E
MS-8		1.0	3.0	9:44	WSW



Air Monitoring Notes:

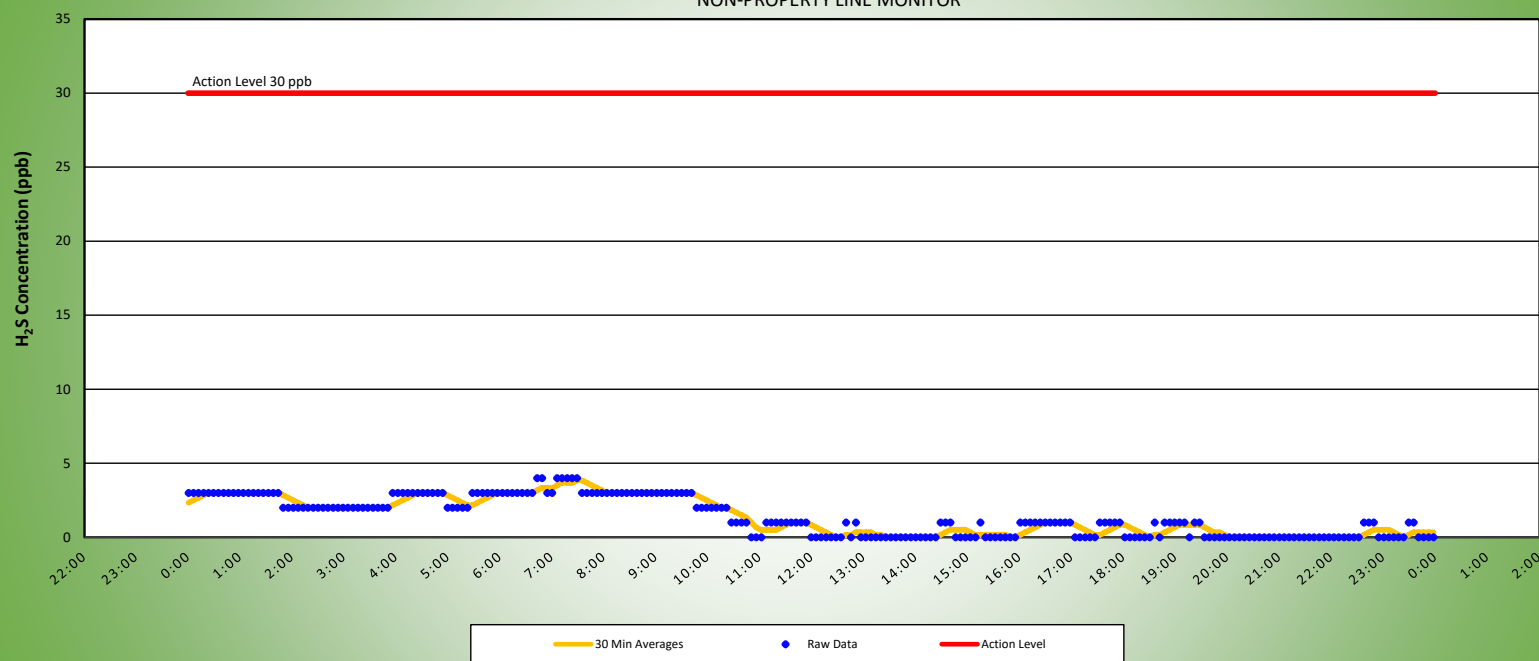
MS1 H2S MONITORING RESULTS - 11/21/20

NON-PROPERTY LINE MONITOR



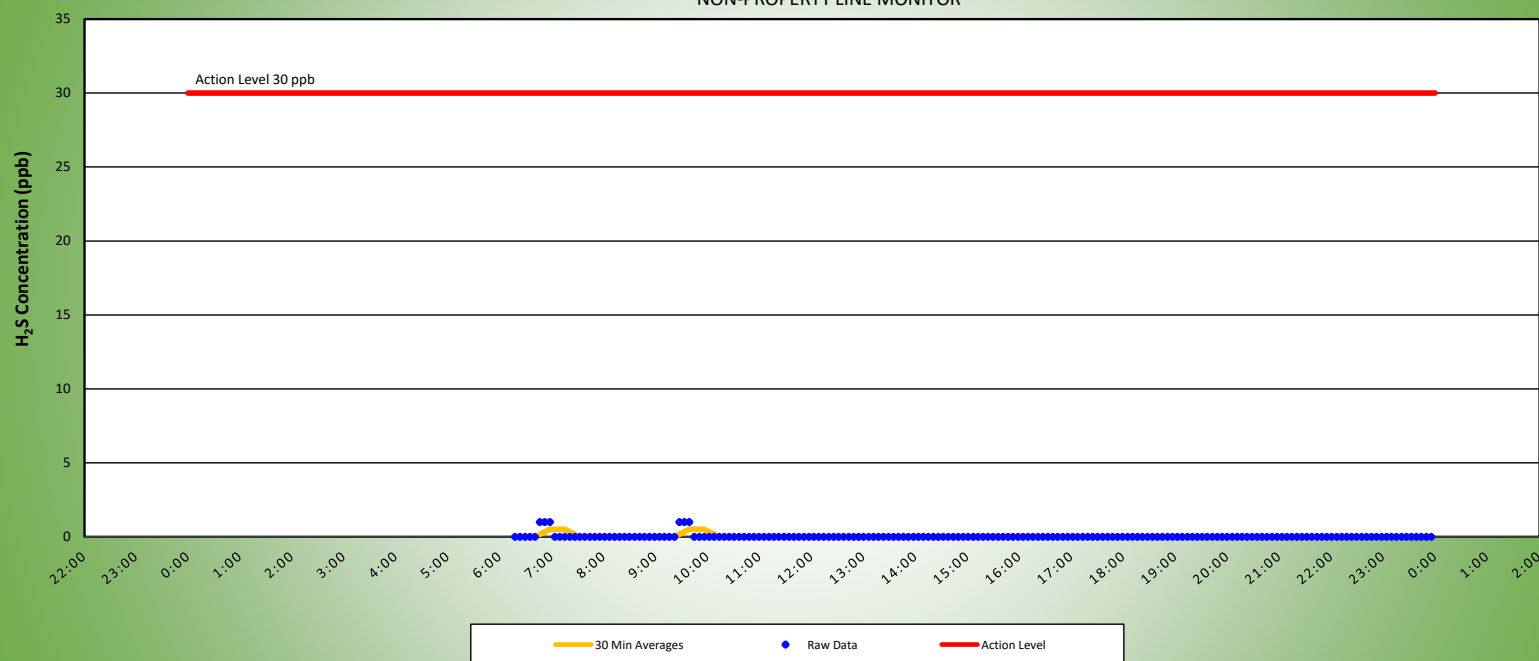
MS2 H2S MONITORING RESULTS - 11/21/20

NON-PROPERTY LINE MONITOR



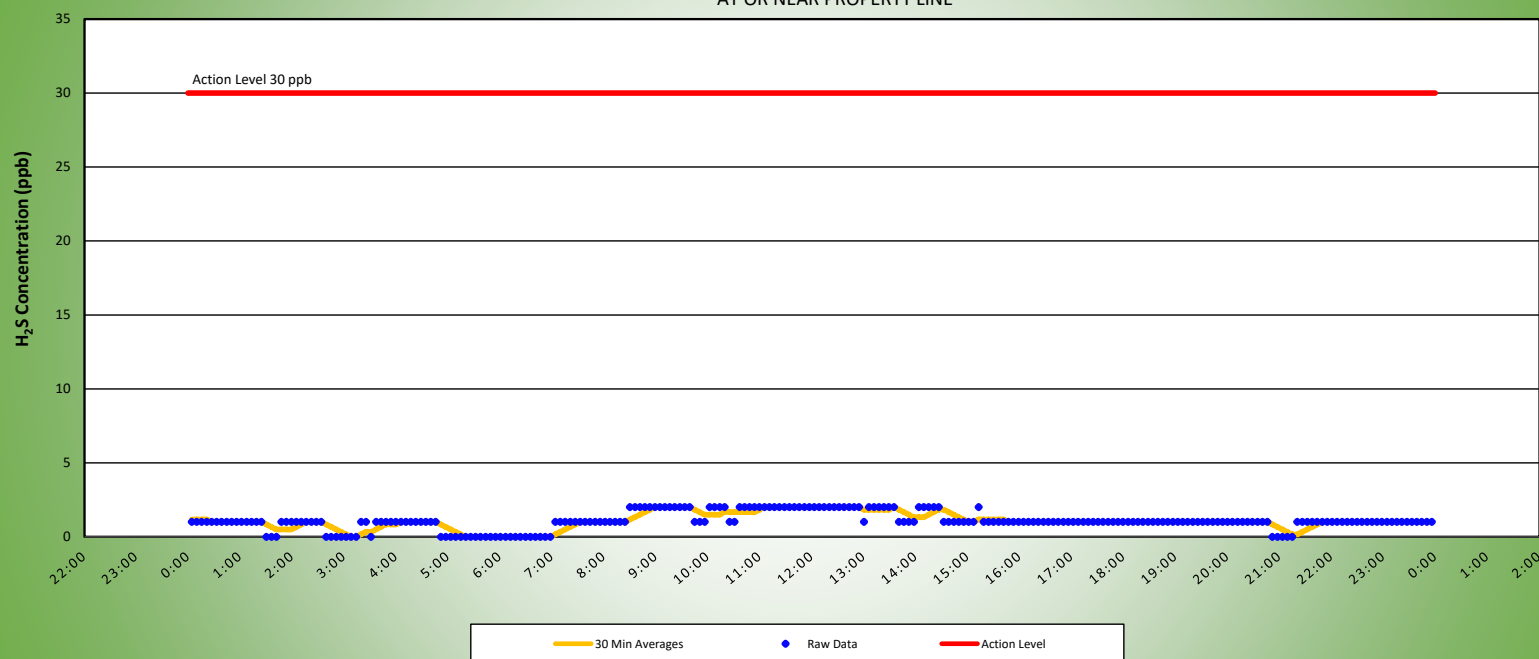
MS3 H2S MONITORING RESULTS - 11/21/20

NON-PROPERTY LINE MONITOR



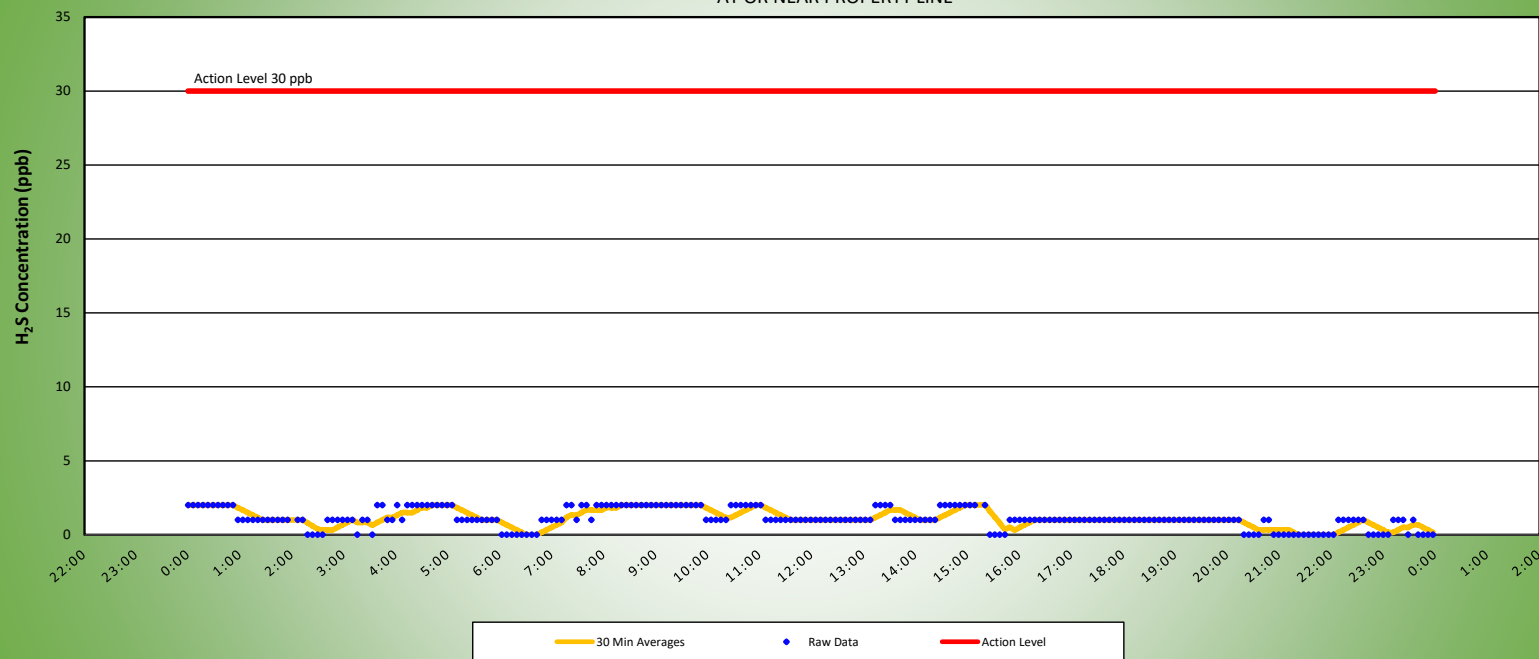
MS4 H2S MONITORING RESULTS - 11/21/20

AT OR NEAR PROPERTY LINE



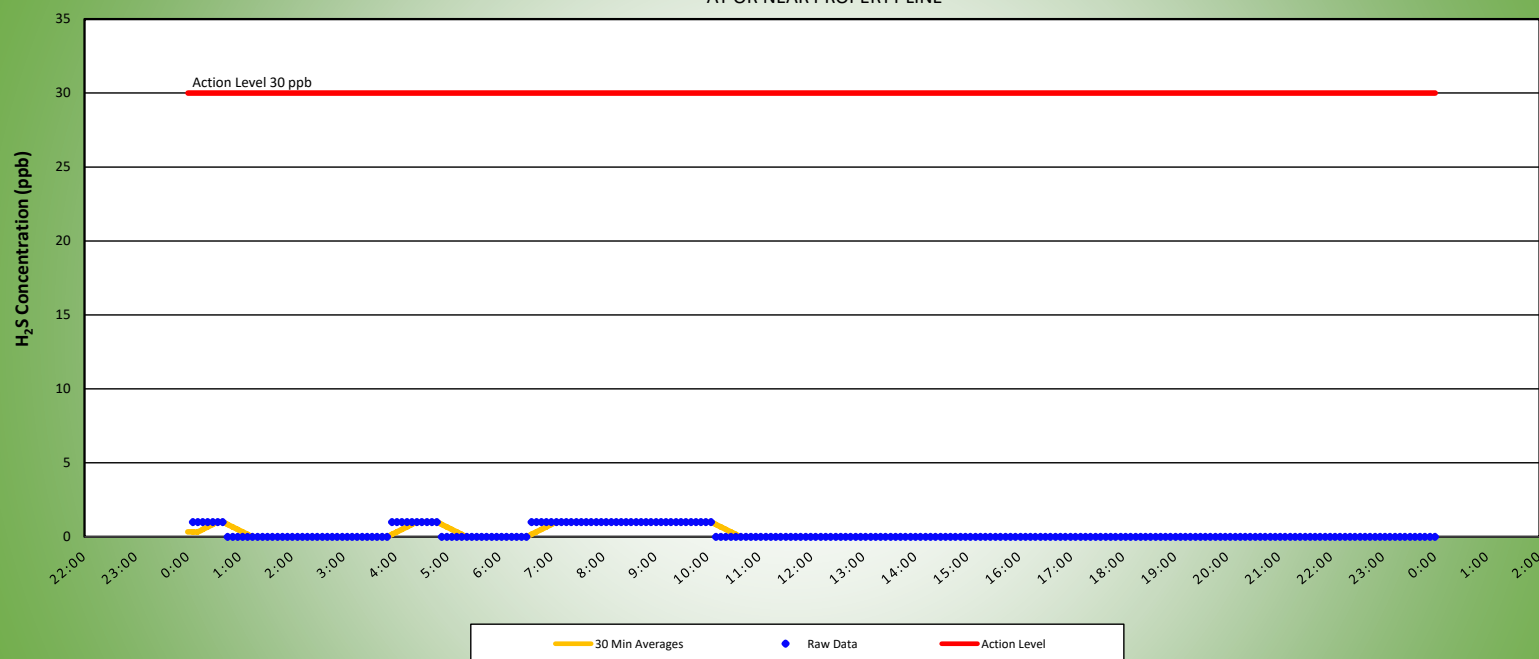
MS5 H2S MONITORING RESULTS - 11/21/20

AT OR NEAR PROPERTY LINE



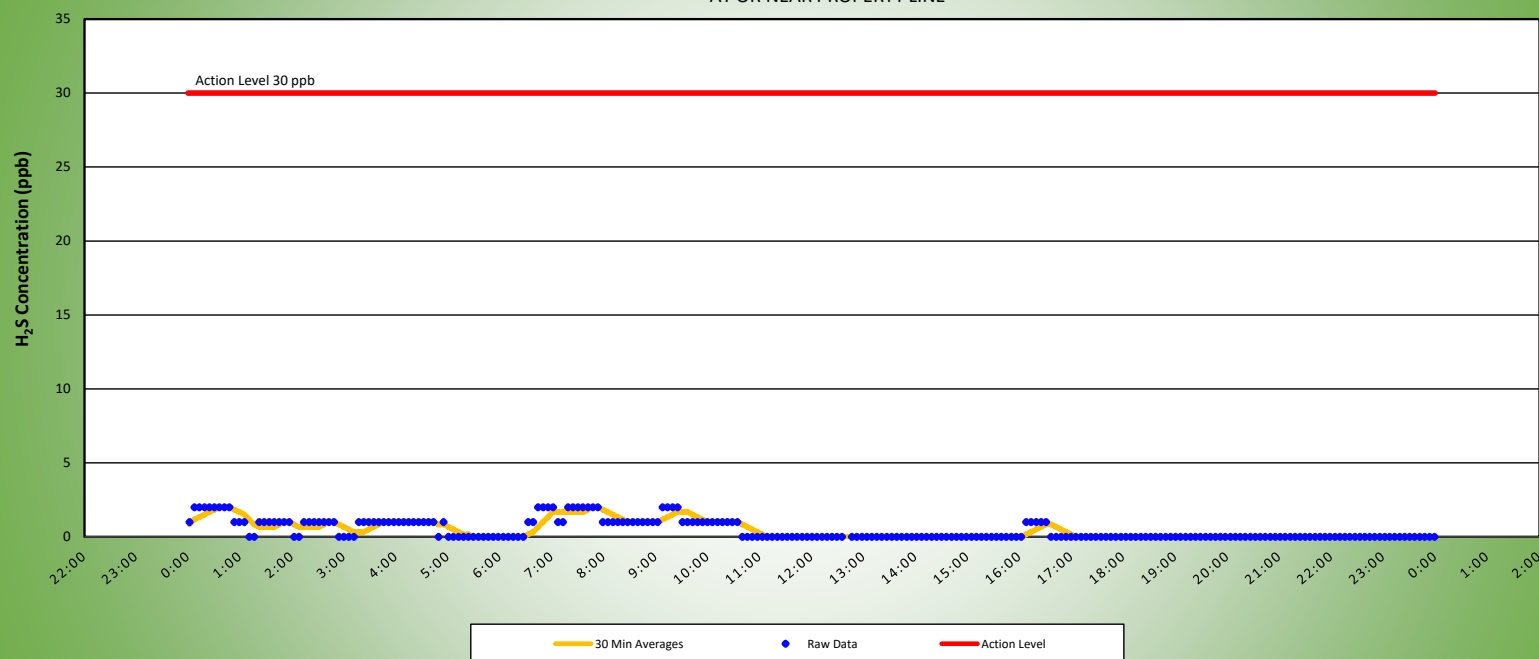
MS6 H2S MONITORING RESULTS - 11/21/20

AT OR NEAR PROPERTY LINE



MS7 H2S MONITORING RESULTS - 11/21/20

AT OR NEAR PROPERTY LINE



MS8 H2S MONITORING RESULTS - 11/21/20

AT OR NEAR PROPERTY LINE

