
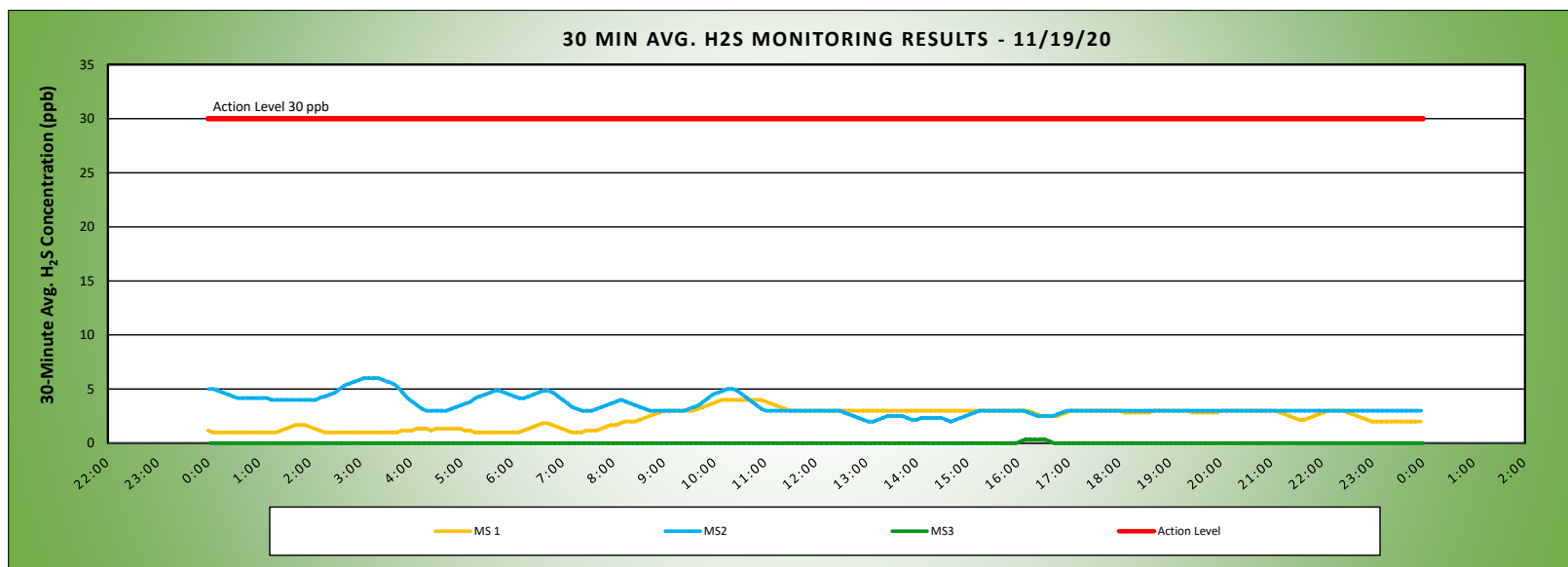


<b>Keegan Landfill Monitoring Project</b> 	<b>DAILY AIR MONITORING REPORT</b> <b>NON-PROPERTY LINE</b> <b>Keegan Landfill Monitoring Stations</b> <b>Kearny, New Jersey</b>				11/19/20	
					Field Operations	
					Page 1 of 1	Rev. No. 0
					Submitted By:	
				30 Minute Avg H <sub>2</sub> S Action Level	30 ppb	

Weather Data Range from Full Weather Station		Wind Direction	SW	Relative Humidity (%)	35.8 - 75.4	Daily Rain (in)	0.00	Landfill Perimeter Monitoring
Temp (°F)	25.4 - 48.9	Wind Speed (MPH)	0.1 - 12.5	Barometer (inHg)	30.47 - 30.71			

\*Note: Wind Direction reported in the direction that it is coming from

Station Location Area	Work	Daily Avg. 30 Min H <sub>2</sub> S Concentration (ppb)	Max 30 Min H <sub>2</sub> S Concentration (ppb)	Time of Max 30 Min H <sub>2</sub> S Reading	Corresponding Wind Direction
MS-1		2.3	4.0	10:08	S
MS-2		3.4	6.0	3:03	SW
MS-3		0.0	0.3	16:08	SSW



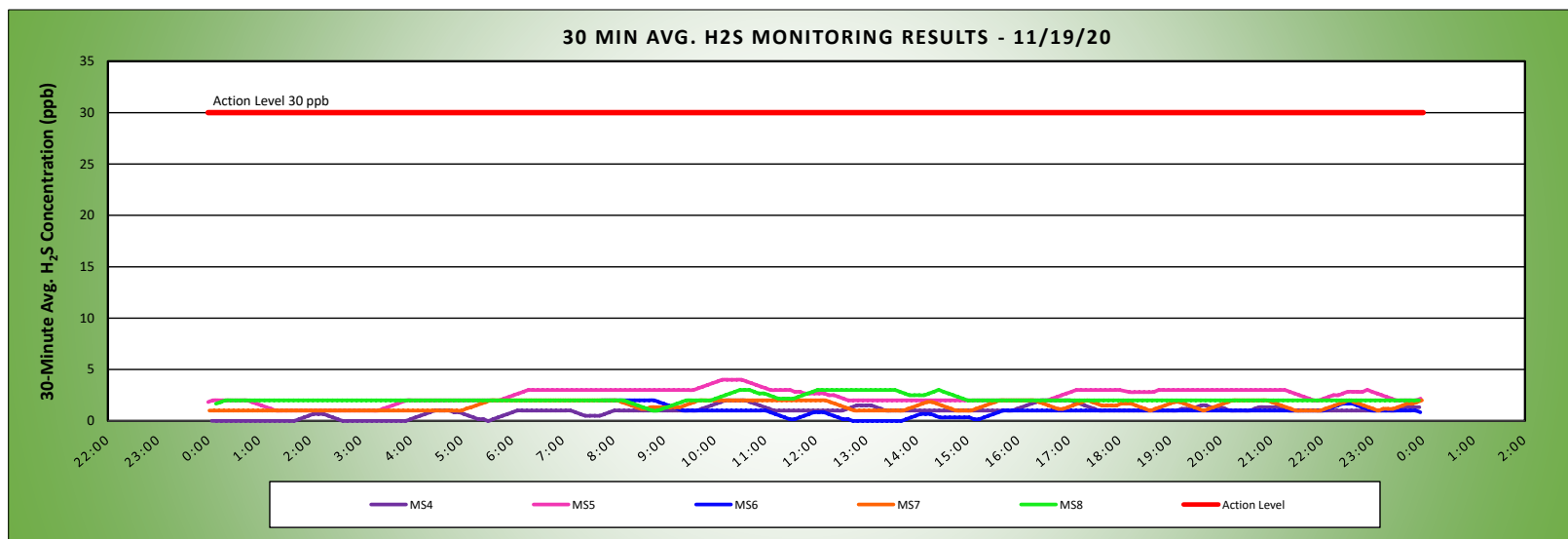
Air Monitoring Notes:

<b>Keegan Landfill Monitoring Project</b>  	<b>DAILY AIR MONITORING REPORT</b> <b>AT OR NEAR PROPERTY LINE</b> <b>Keegan Landfill Monitoring Stations</b> <b>Kearny, New Jersey</b>	11/19/20	
		Field Operations	
		Page 1 of 1 Submitted By:	Rev. No. 0
		30 Minute Avg H <sub>2</sub> S Action Level	30 ppb

Weather Data Range from Full Weather Station		Wind Direction	SW	Relative Humidity (%)	35.8 - 75.4	Daily Rain (in)	0.00	Landfill Perimeter Monitoring
Temp (°F)	25.4 - 48.9	Wind Speed (MPH)	0.1 - 12.5	Barometer (inHg)	30.47 - 30.71			

\*Note: Wind Direction reported in the direction that it is coming from

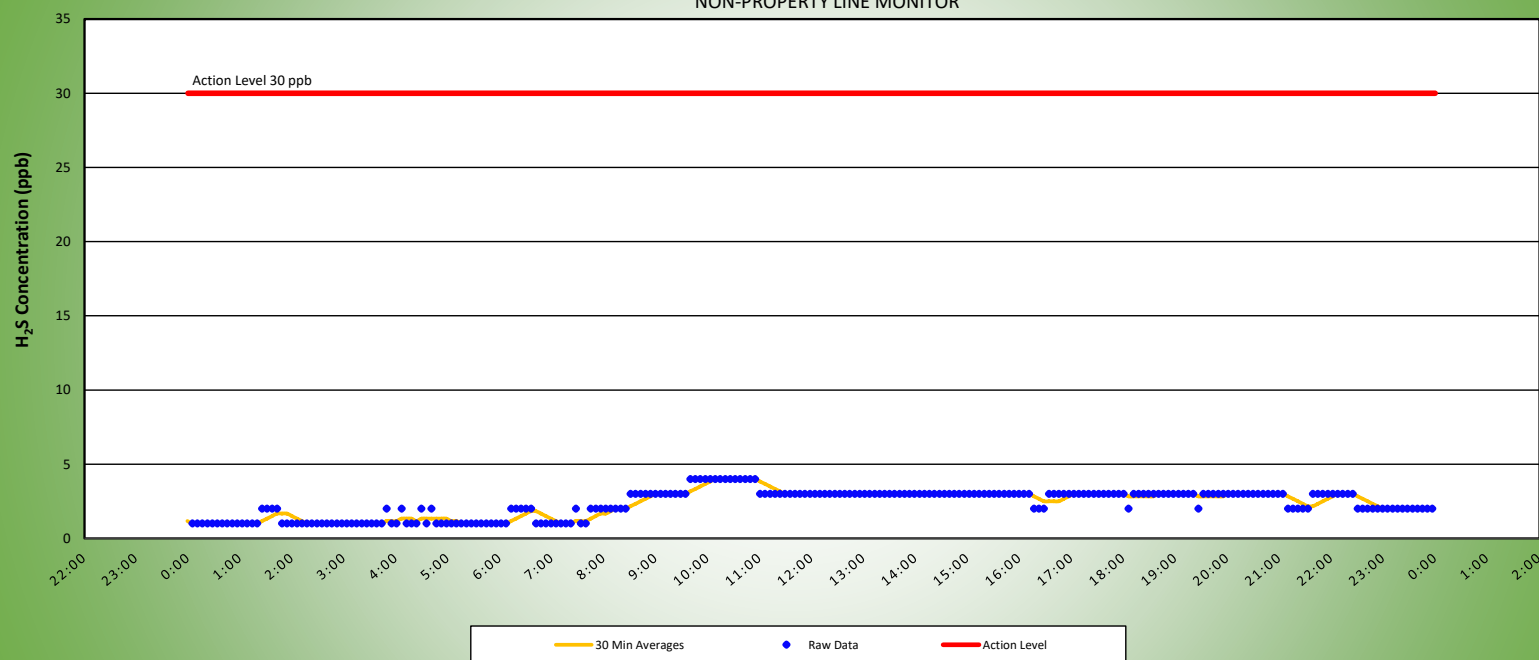
Station Location Area	Work	Daily Avg. 30 Min H <sub>2</sub> S Concentration (ppb)	Max 30 Min H <sub>2</sub> S Concentration (ppb)	Time of Max 30 Min H <sub>2</sub> S Reading	Corresponding Wind Direction
MS-4		0.9	2.0	10:13	SW
MS-5		2.4	4.0	10:08	SW
MS-6		0.9	2.0	7:44	SW
MS-7		1.5	2.0	5:34	ESE
MS-8		2.1	3.0	10:29	SW



Air Monitoring Notes:

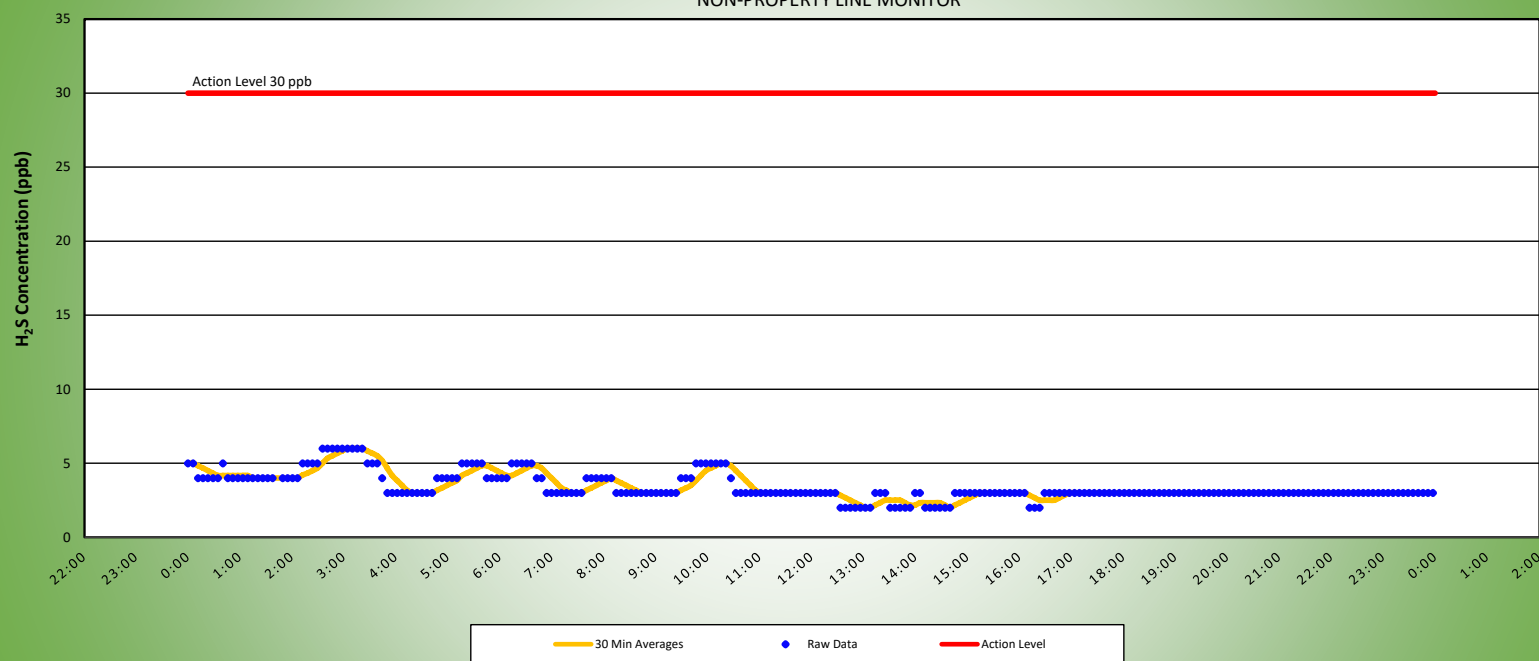
# MS1 H2S MONITORING RESULTS - 11/19/20

NON-PROPERTY LINE MONITOR



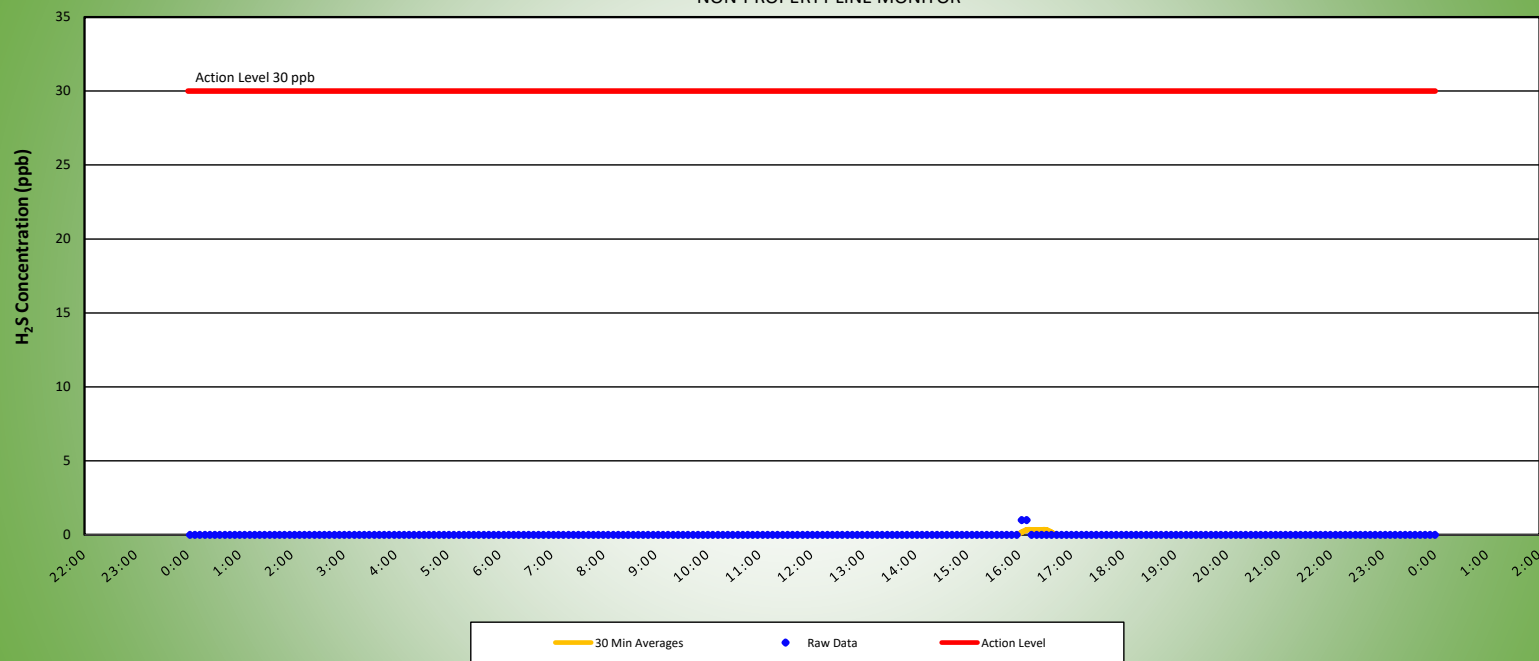
# MS2 H2S MONITORING RESULTS - 11/19/20

NON-PROPERTY LINE MONITOR



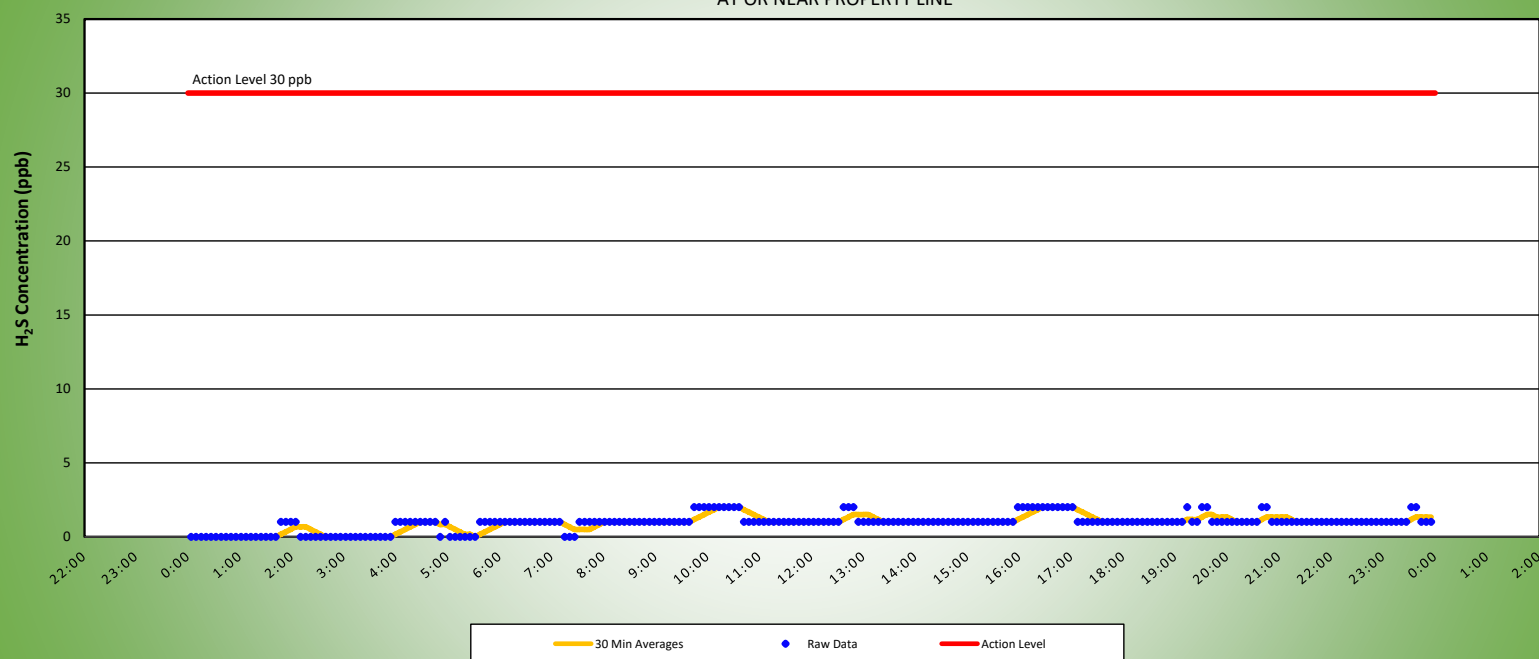
### MS3 H2S MONITORING RESULTS - 11/19/20

NON-PROPERTY LINE MONITOR



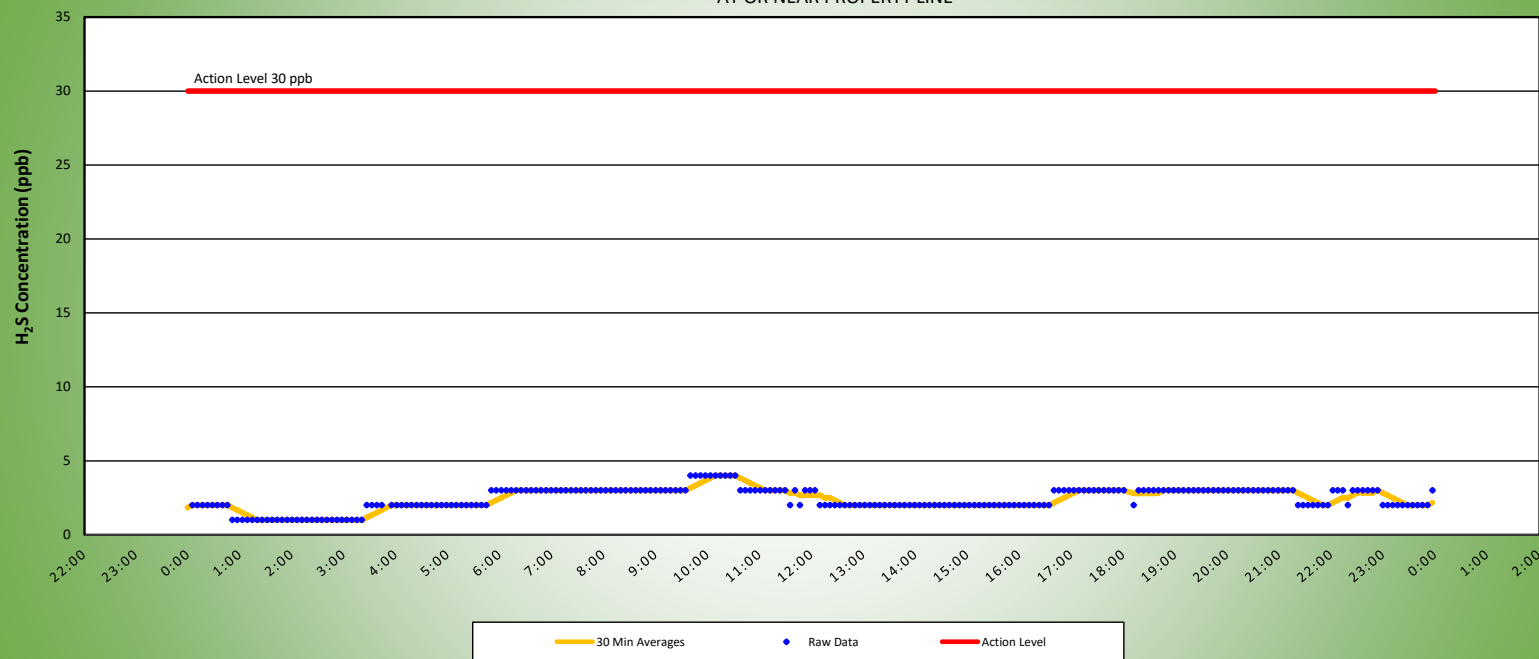
# MS4 H2S MONITORING RESULTS - 11/19/20

AT OR NEAR PROPERTY LINE



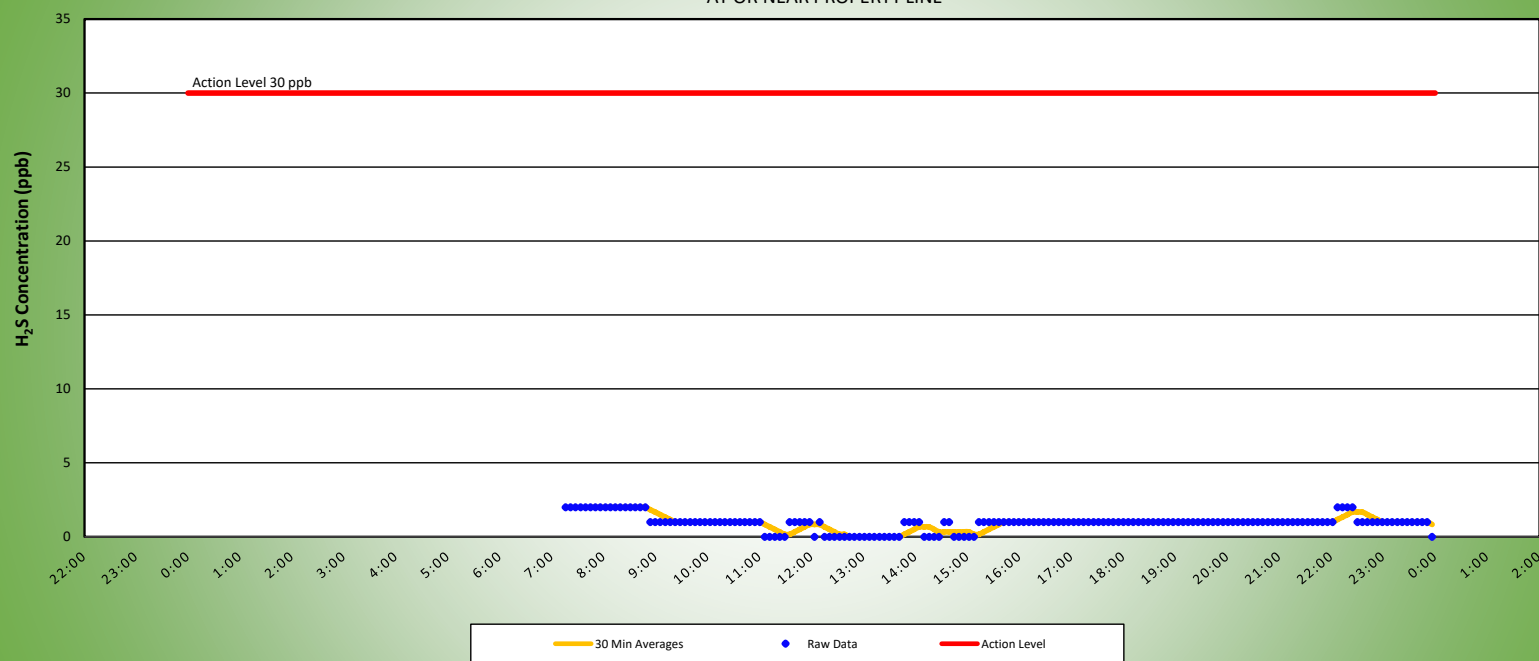
# MS5 H2S MONITORING RESULTS - 11/19/20

AT OR NEAR PROPERTY LINE



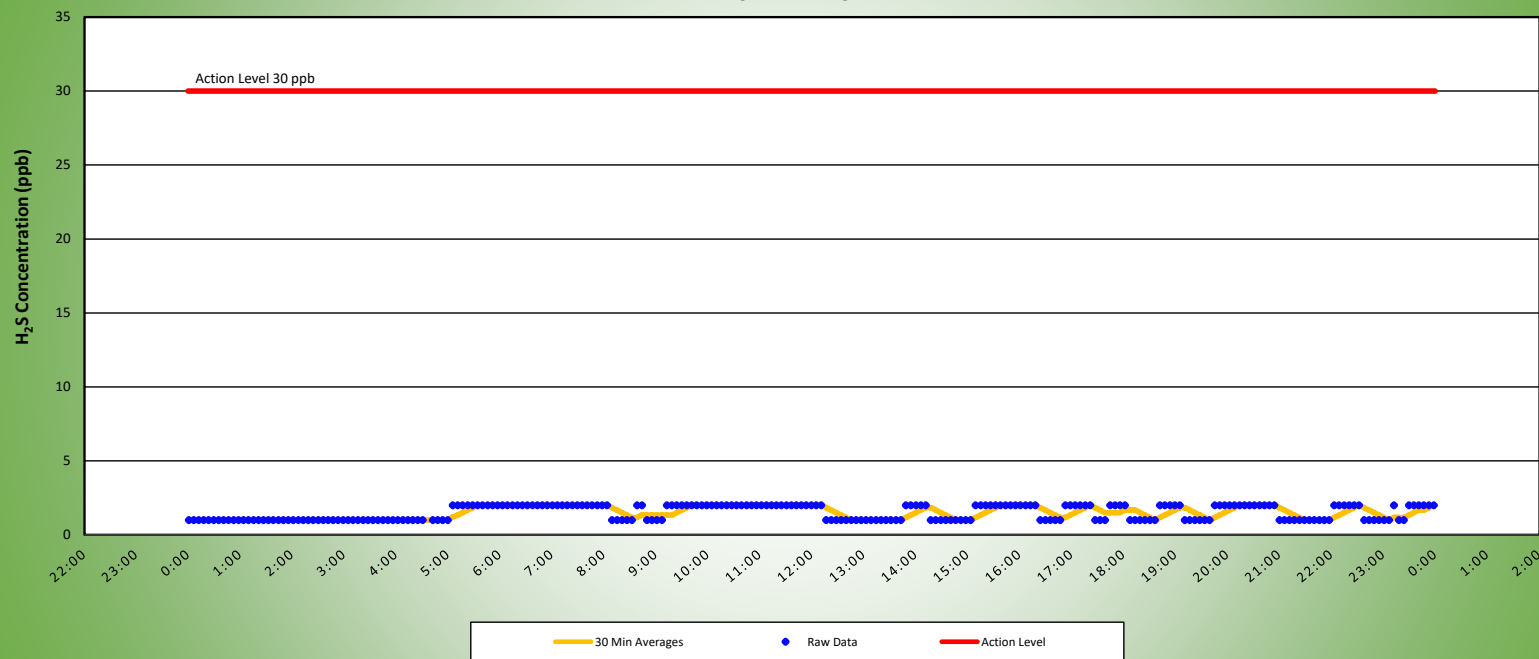
# MS6 H2S MONITORING RESULTS - 11/19/20

AT OR NEAR PROPERTY LINE



# MS7 H2S MONITORING RESULTS - 11/19/20

AT OR NEAR PROPERTY LINE



# MS8 H2S MONITORING RESULTS - 11/19/20

AT OR NEAR PROPERTY LINE

