
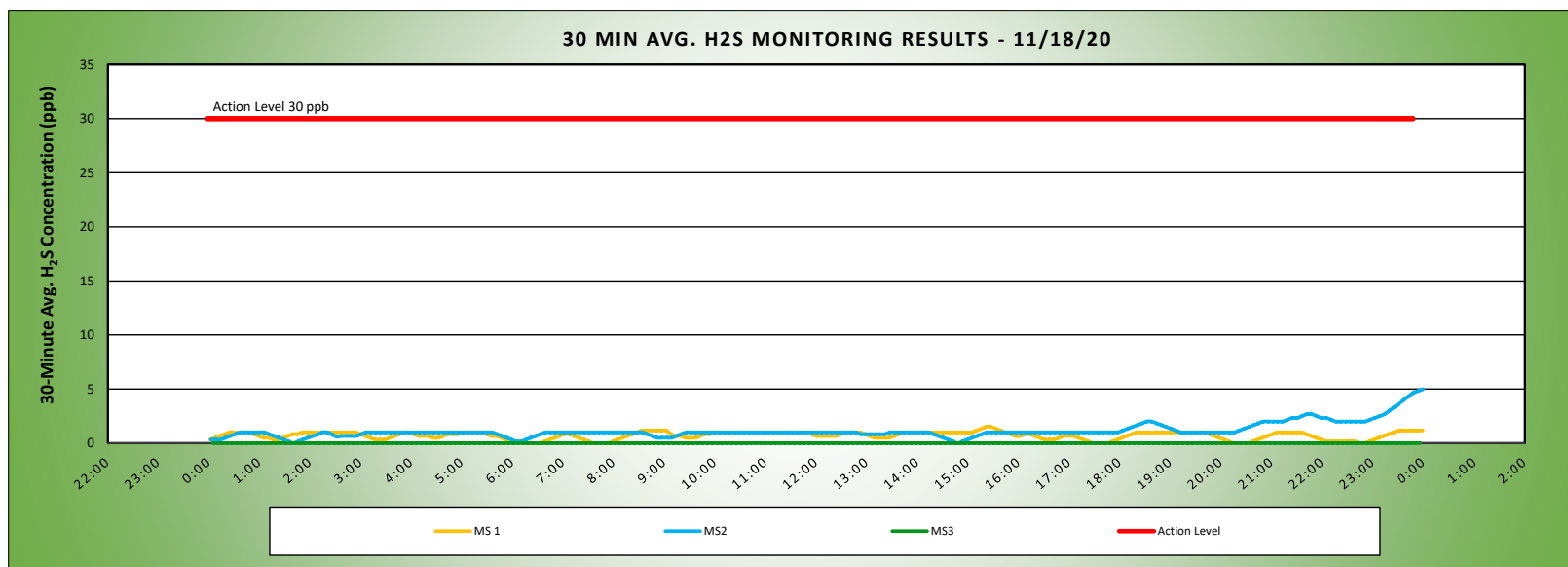


Keegan Landfill Monitoring Project 	DAILY AIR MONITORING REPORT NON-PROPERTY LINE Keegan Landfill Monitoring Stations Kearny, New Jersey				11/18/20	
					Field Operations	
					Page 1 of 1	Rev. No. 0
					Submitted By:	
				30 Minute Avg H ₂ S Action Level	30 ppb	

Weather Data Range from Full Weather Station		Wind Direction	N	Relative Humidity (%)	34.2 - 69.1	Daily Rain (in)	0.00	Landfill Perimeter Monitoring
Temp (°F)	26.5 - 36.6	Wind Speed (MPH)	0.2 - 20.3	Barometer (inHg)	30.28 - 30.69			

*Note: Wind Direction reported in the direction that it is coming from

Station Location Area	Work	Daily Avg. 30 Min H ₂ S Concentration (ppb)	Max 30 Min H ₂ S Concentration (ppb)	Time of Max 30 Min H ₂ S Reading	Corresponding Wind Direction
MS-1		0.7	1.5	15:21	ENE
MS-2		1.1	4.3	23:42	NW
MS-3		0.0	0.0	0:04	NNW



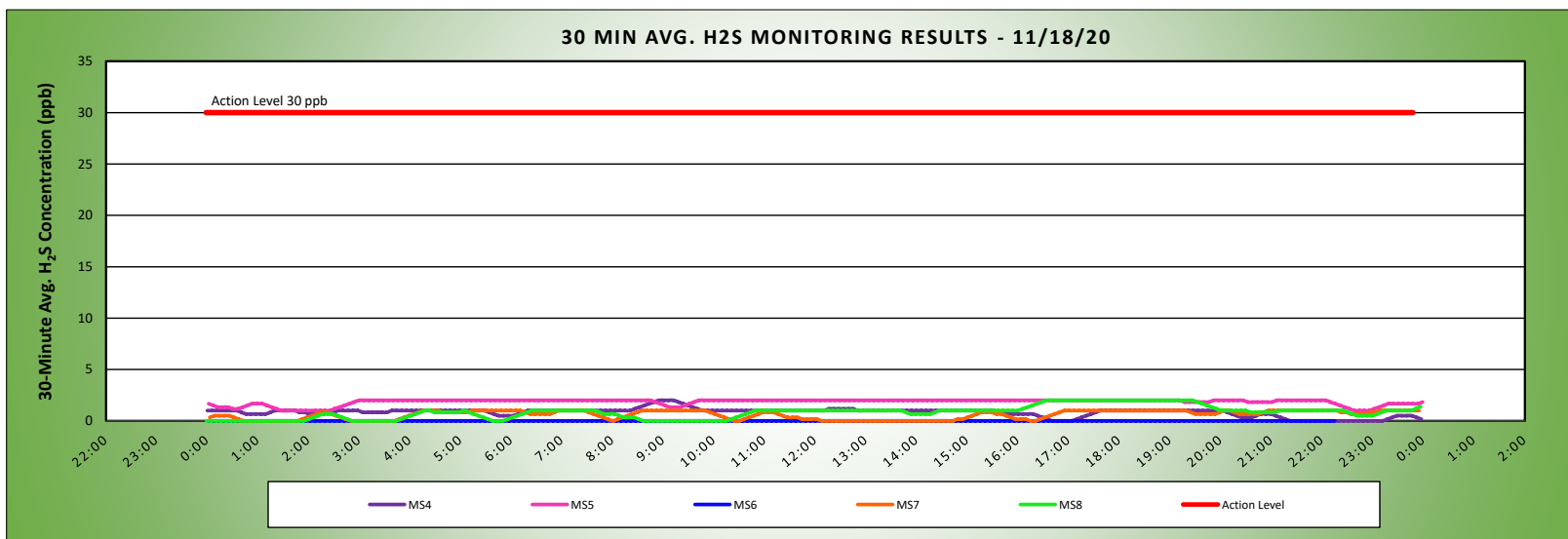
Air Monitoring Notes:

Keegan Landfill Monitoring Project 	DAILY AIR MONITORING REPORT AT OR NEAR PROPERTY LINE Keegan Landfill Monitoring Stations Kearny, New Jersey			11/18/20	
				Field Operations	
				Page 1 of 1 Submitted By:	Rev. No. 0
				30 Minute Avg H ₂ S Action Level	30 ppb

Weather Data Range from Full Weather Station		Wind Direction	N	Relative Humidity (%)	34.2 - 69.1	Daily Rain (in)	0.00	Landfill Perimeter Monitoring
Temp (°F)	26.5 - 36.6	Wind Speed (MPH)	0.2 - 20.3	Barometer (inHg)	30.28 - 30.69			

*Note: Wind Direction reported in the direction that it is coming from

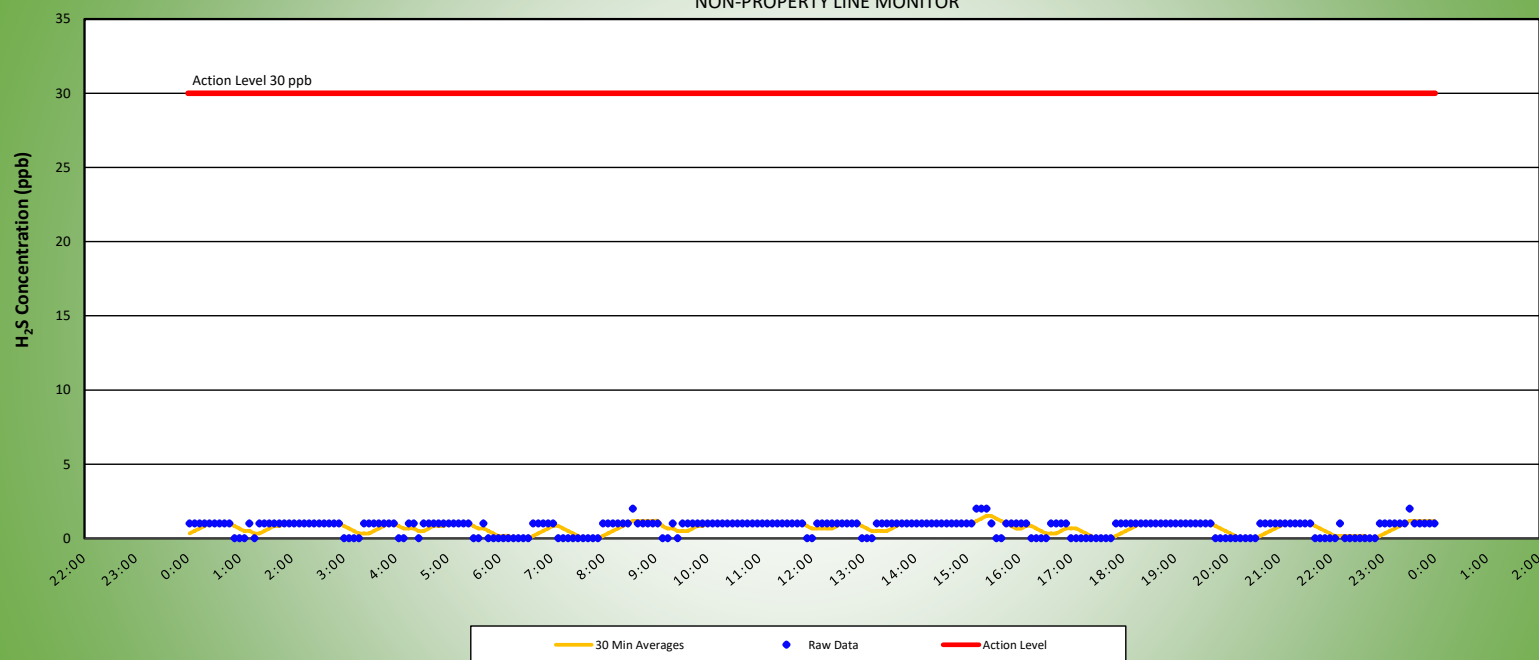
Station Location Area	Work	Daily Avg. 30 Min H ₂ S Concentration (ppb)	Max 30 Min H ₂ S Concentration (ppb)	Time of Max 30 Min H ₂ S Reading	Corresponding Wind Direction
MS-4		0.8	2.0	8:55	NW
MS-5		1.8	2.0	3:00	NNW
MS-6		0.0	0.0	0:01	NW
MS-7		0.6	1.0	4:16	SSW
MS-8		0.8	2.0	16:34	N



Air Monitoring Notes:

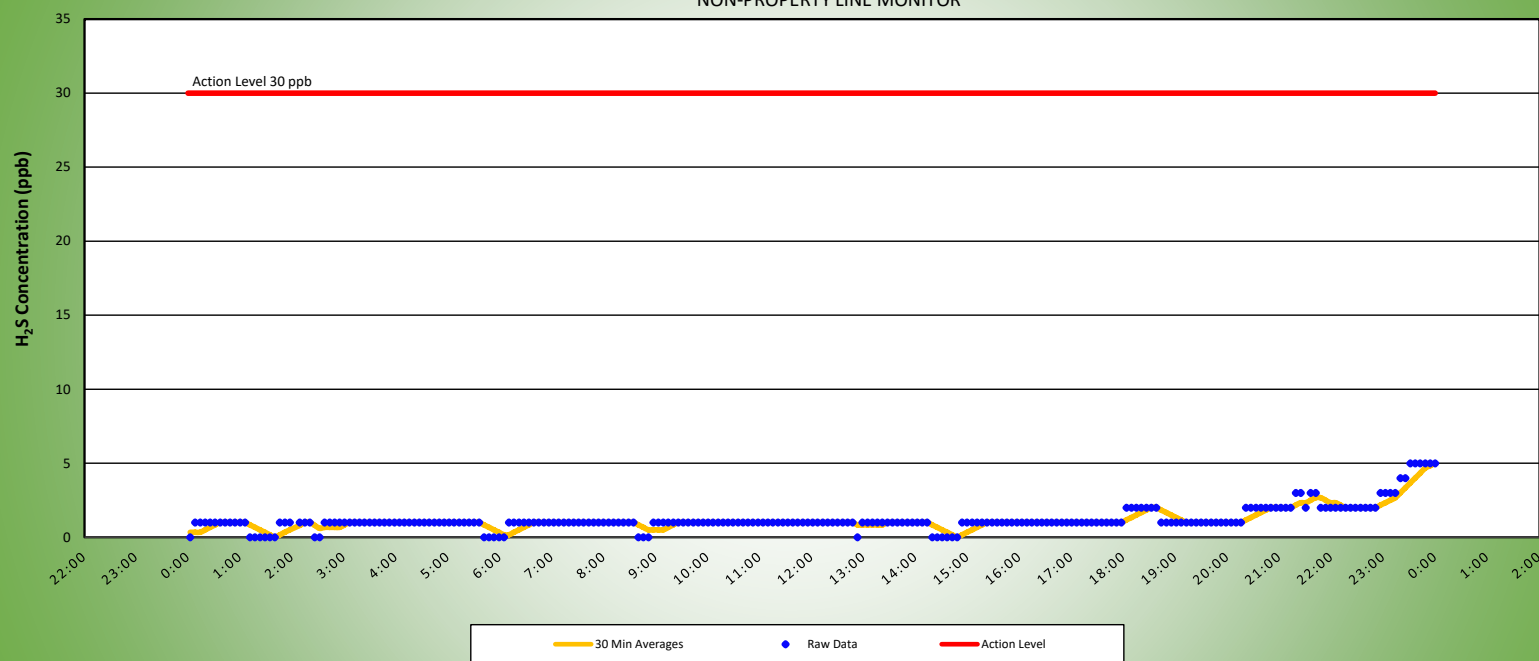
MS1 H2S MONITORING RESULTS - 11/18/20

NON-PROPERTY LINE MONITOR



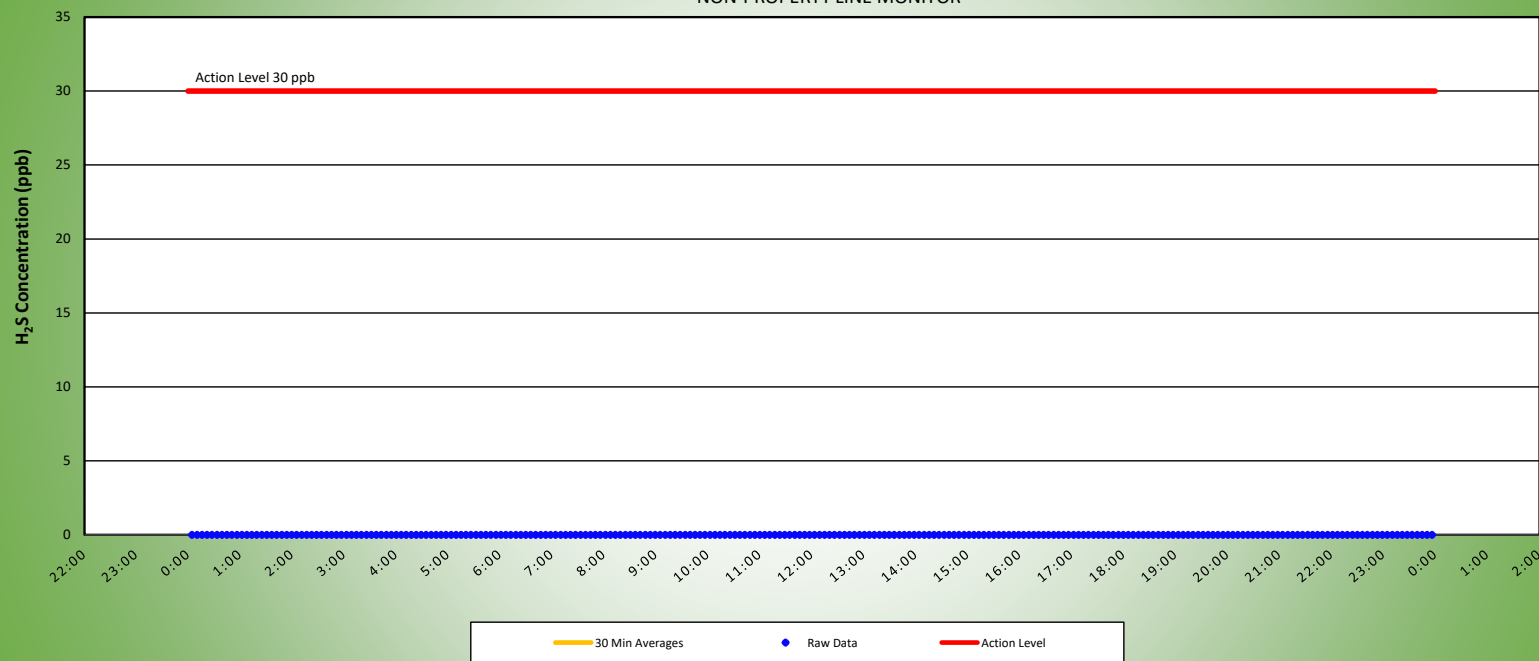
MS2 H2S MONITORING RESULTS - 11/18/20

NON-PROPERTY LINE MONITOR



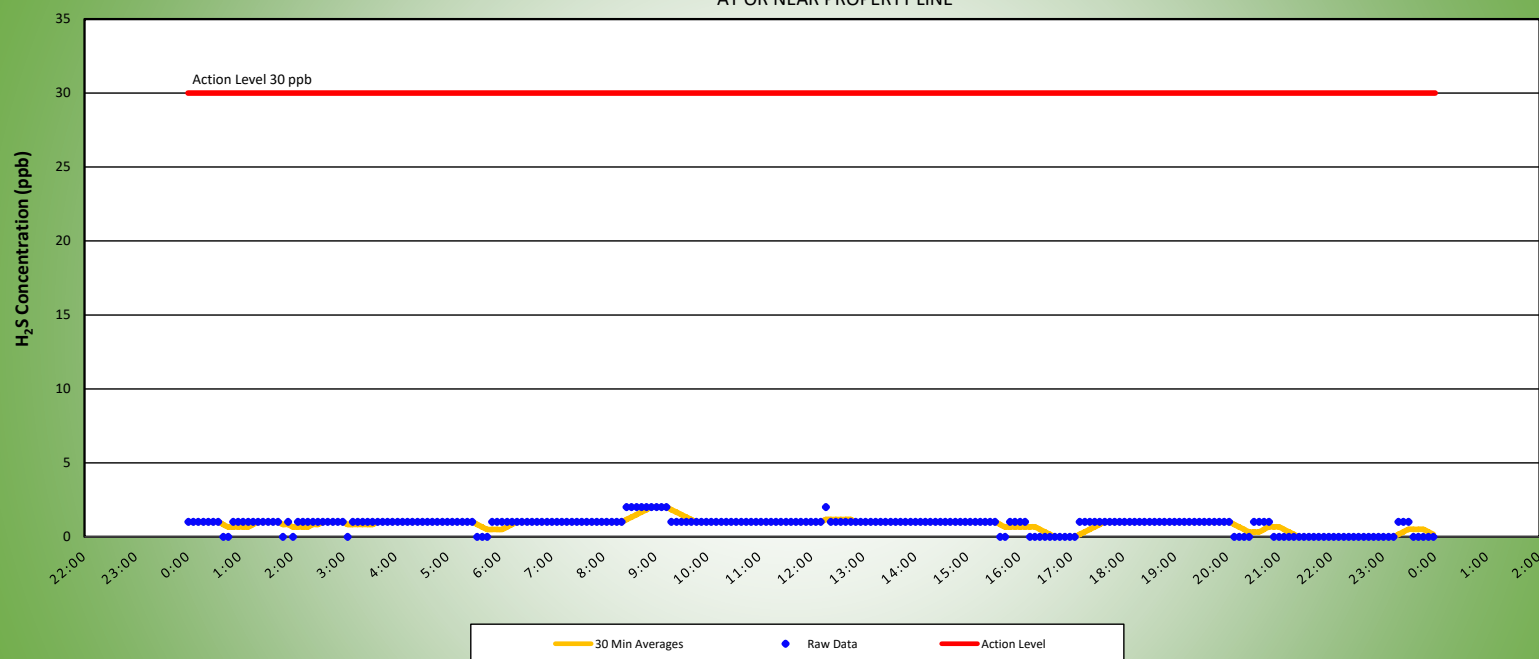
MS3 H2S MONITORING RESULTS - 11/18/20

NON-PROPERTY LINE MONITOR



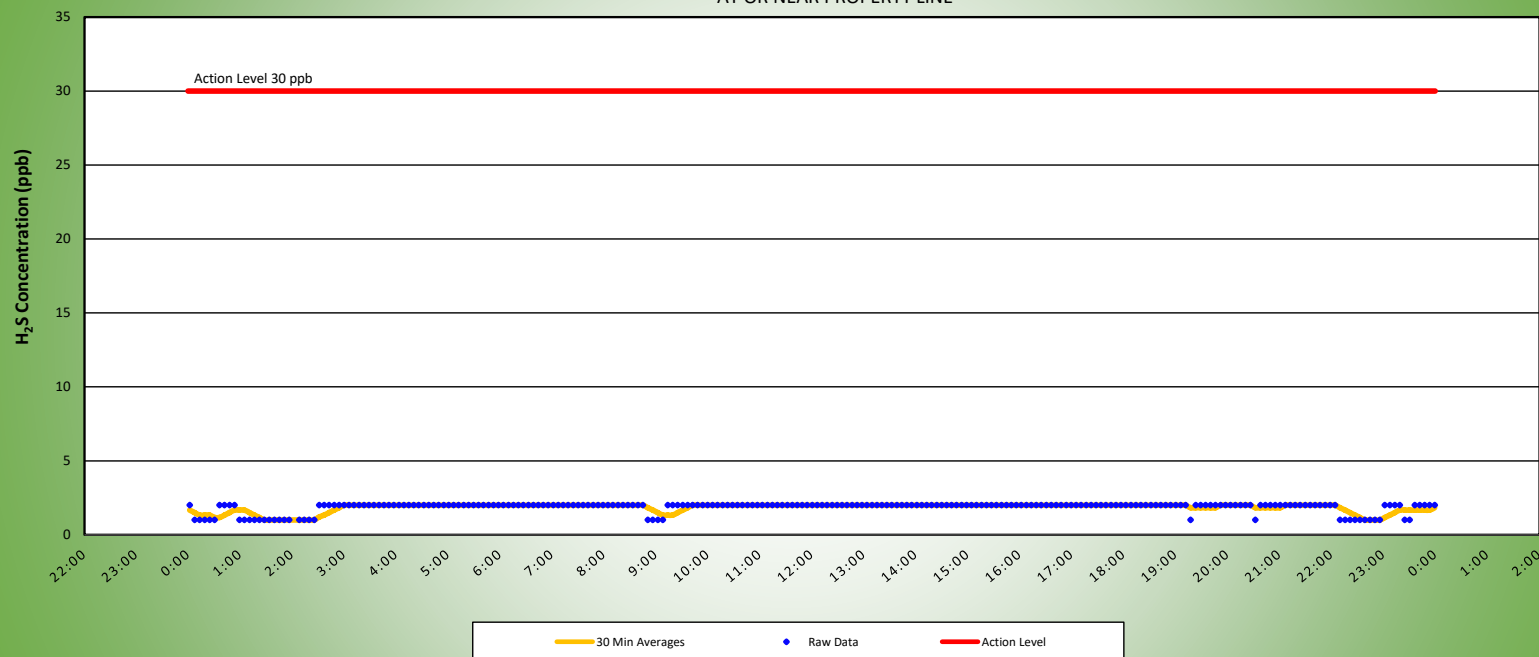
MS4 H2S MONITORING RESULTS - 11/18/20

AT OR NEAR PROPERTY LINE



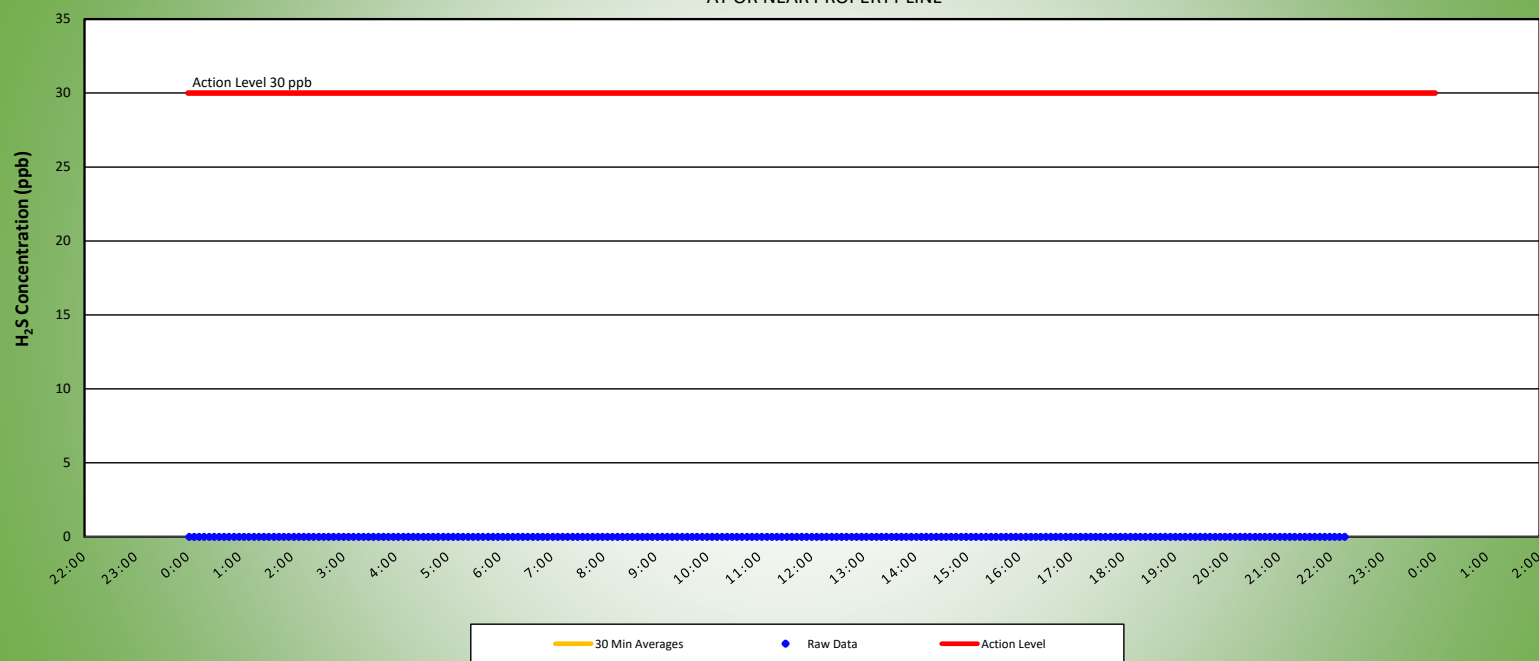
MS5 H2S MONITORING RESULTS - 11/18/20

AT OR NEAR PROPERTY LINE



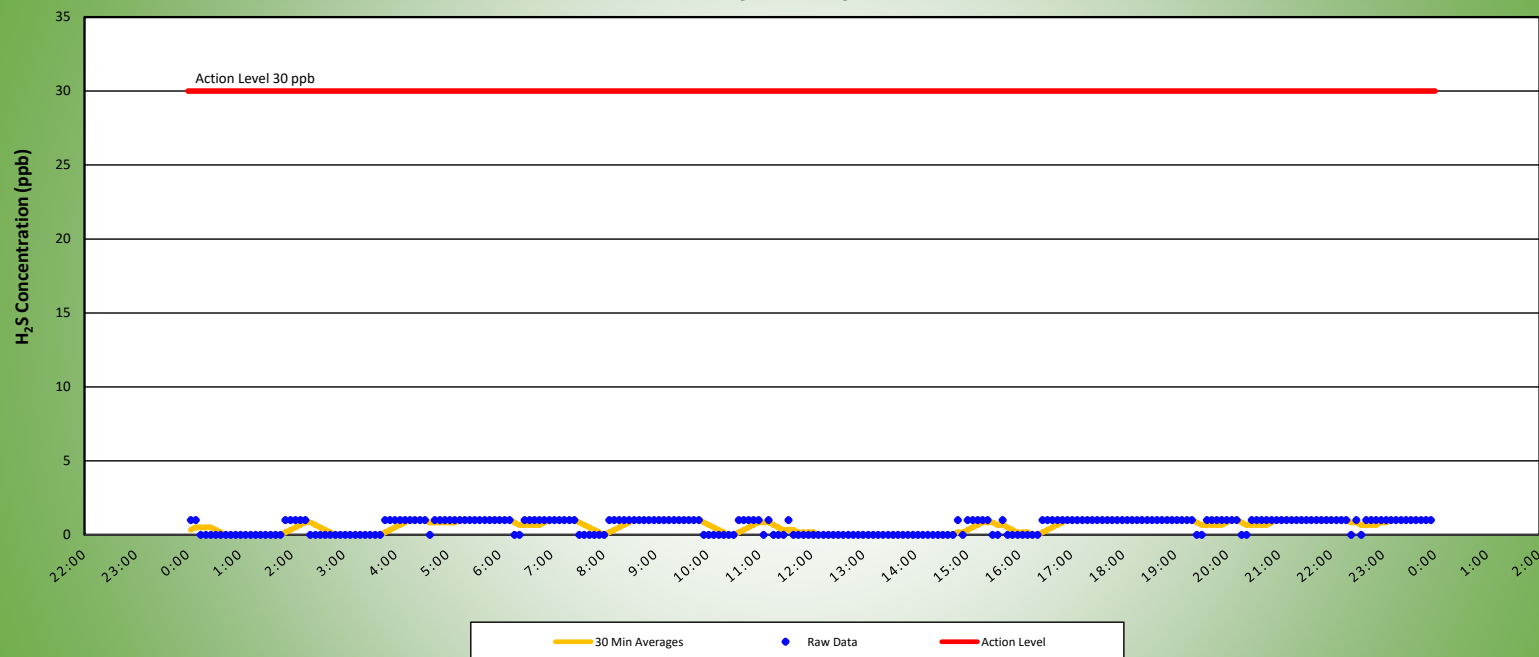
MS6 H2S MONITORING RESULTS - 11/18/20

AT OR NEAR PROPERTY LINE



MS7 H2S MONITORING RESULTS - 11/18/20

AT OR NEAR PROPERTY LINE



MS8 H2S MONITORING RESULTS - 11/18/20

AT OR NEAR PROPERTY LINE

