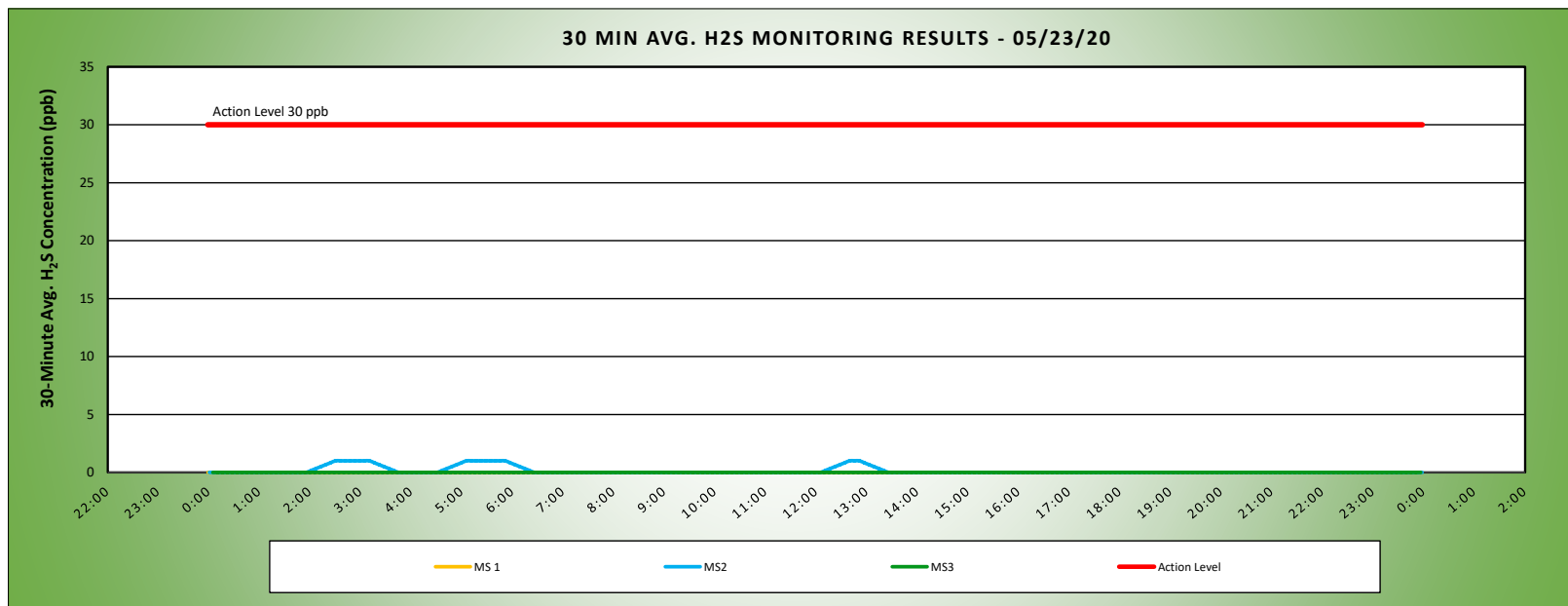


Keegan Landfill Monitoring Project 	DAILY AIR MONITORING REPORT NON-PROPERTY LINE Keegan Landfill Monitoring Stations Kearny, New Jersey				05/23/20	
					Field Operations	
					Page 1 of 1	Rev. No. 0
					Submitted By:	
				30 Minute Avg H ₂ S Action Level	30 ppb	

Weather Data Range from Full Weather Station		Wind Direction	ENE	Relative Humidity (%)	1.0 - 92.7	Daily Rain (in)	4680.00	Landfill Perimeter Monitoring
Temp (°F)	57.3 - 70.5	Wind Speed (MPH)	0.2 - 16.8	Barometer (inHg)	6.99 - 30.25			

*Note: Wind Direction reported in the direction that it is coming from

Station Location Area	Work	Daily Avg. 30 Min H ₂ S Concentration (ppb)	Max 30 Min H ₂ S Concentration (ppb)	Time of Max 30 Min H ₂ S Reading	Corresponding Wind Direction
MS-1		0.0	0.0	23:59	SE
MS-2		0.1	1.0	2:30	NNW
MS-3		0.0	0.0	0:05	SSE



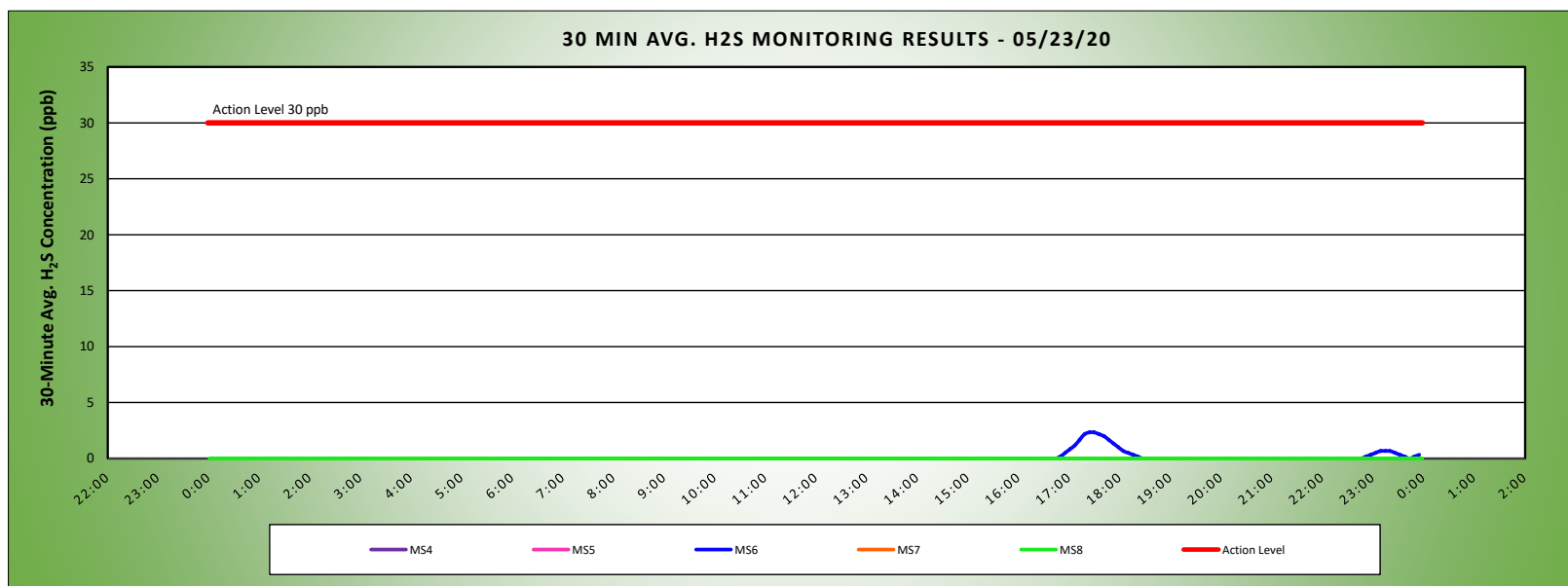
Air Monitoring Notes:

Keegan Landfill Monitoring Project 	DAILY AIR MONITORING REPORT AT OR NEAR PROPERTY LINE Keegan Landfill Monitoring Stations Kearny, New Jersey	05/23/20	
		Field Operations	
		Page 1 of 1	Rev. No. 0
		Submitted By:	
		30 Minute Avg H ₂ S Action Level	30 ppb

Weather Data Range from Full Weather Station		Wind Direction	ENE	Relative Humidity (%)	1.0 - 92.7	Daily Rain (in)	4680.00	Landfill Perimeter Monitoring
Temp (°F)	57.3 - 70.5	Wind Speed (MPH)	0.2 - 16.8	Barometer (inHg)	6.99 - 30.25			

*Note: Wind Direction reported in the direction that it is coming from

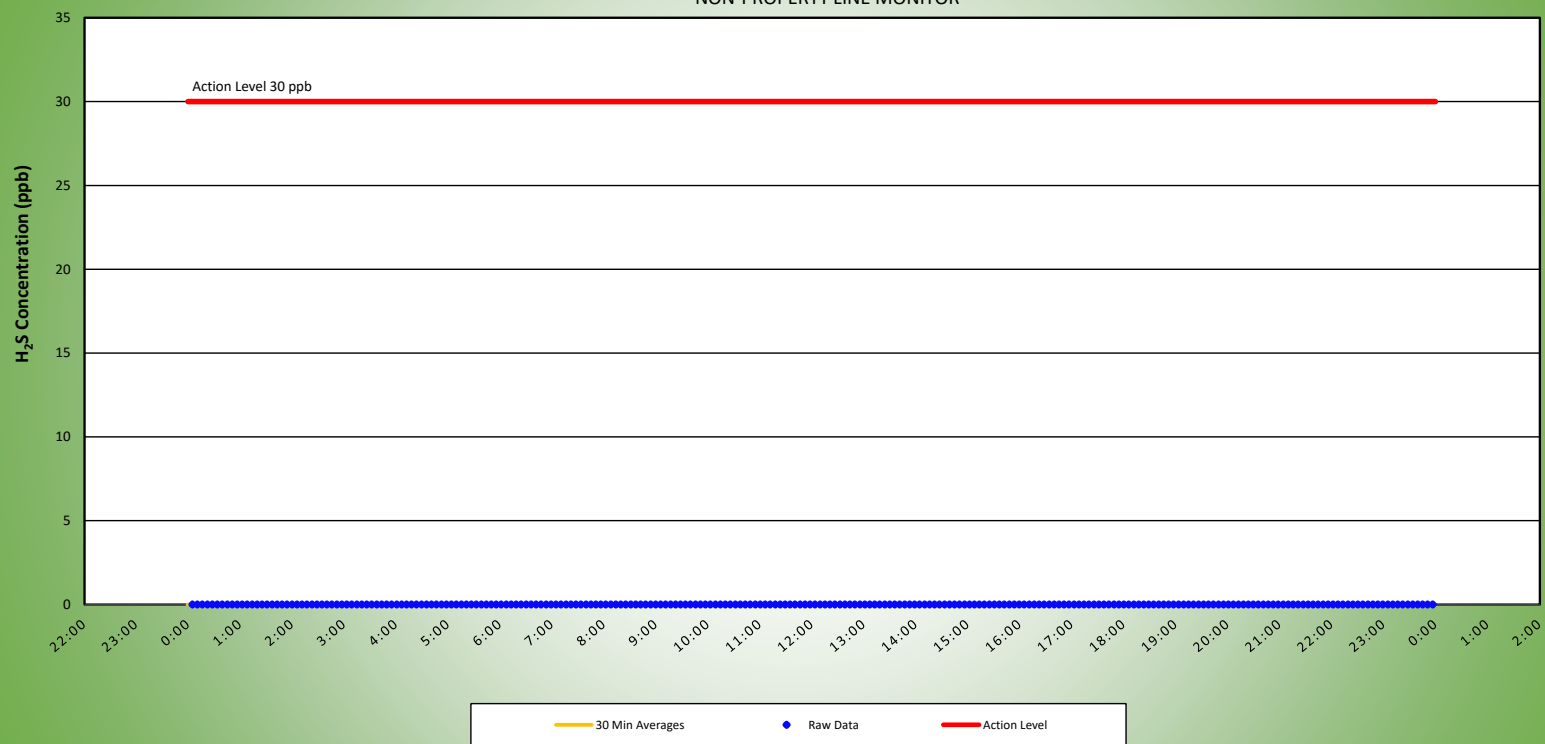
Station Location Area	Work	Daily Avg. 30 Min H ₂ S Concentration (ppb)	Max 30 Min H ₂ S Concentration (ppb)	Time of Max 30 Min H ₂ S Reading	Corresponding Wind Direction
MS-4		0.0	0.0	0:04	ESE
MS-5		0.0	0.0	0:04	SSE
MS-6		0.1	2.3	17:24	ENE
MS-7		0.0	0.0	0:04	SE
MS-8		0.0	0.0	0:01	SE



Air Monitoring Notes:

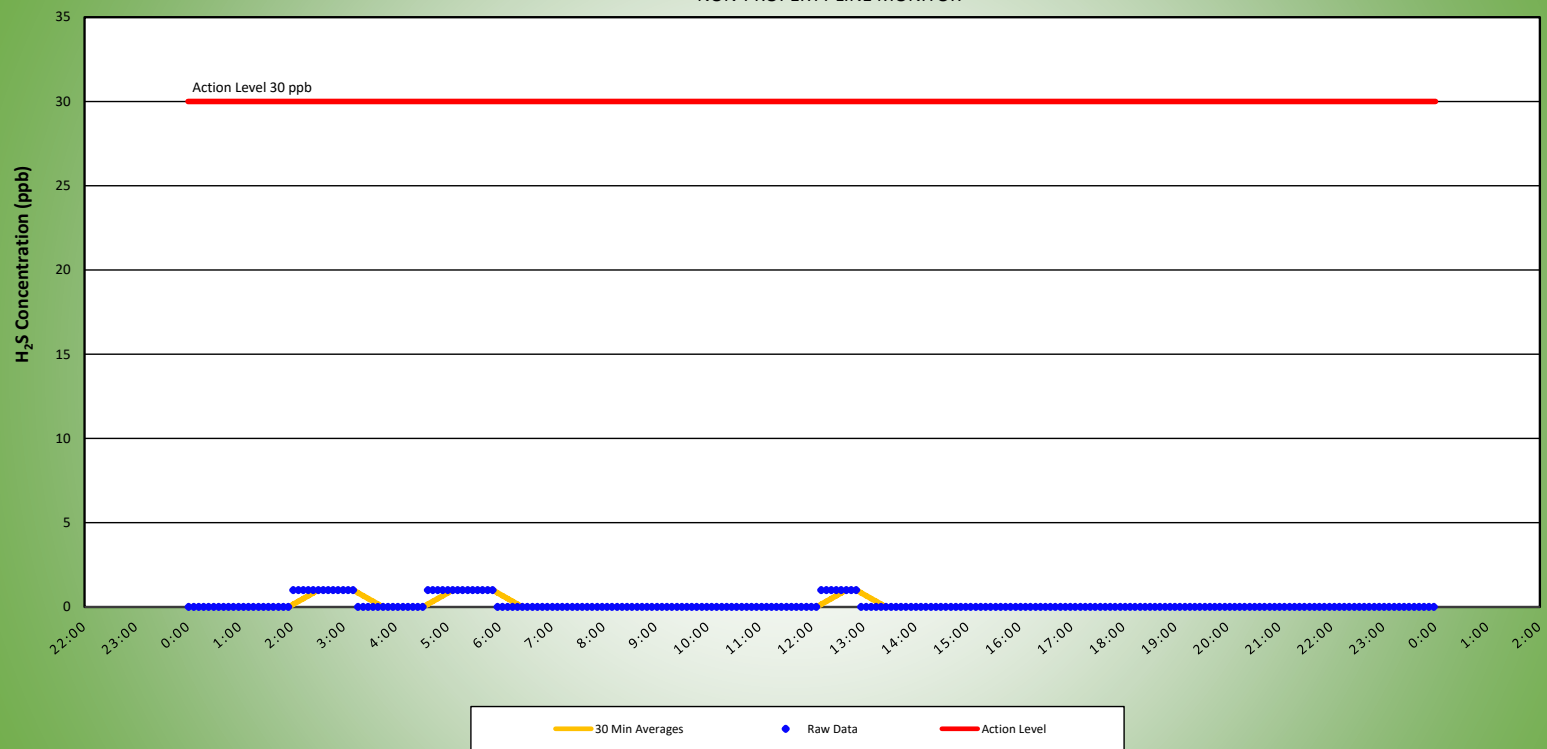
MS1 H2S MONITORING RESULTS - 05/23/20

NON-PROPERTY LINE MONITOR



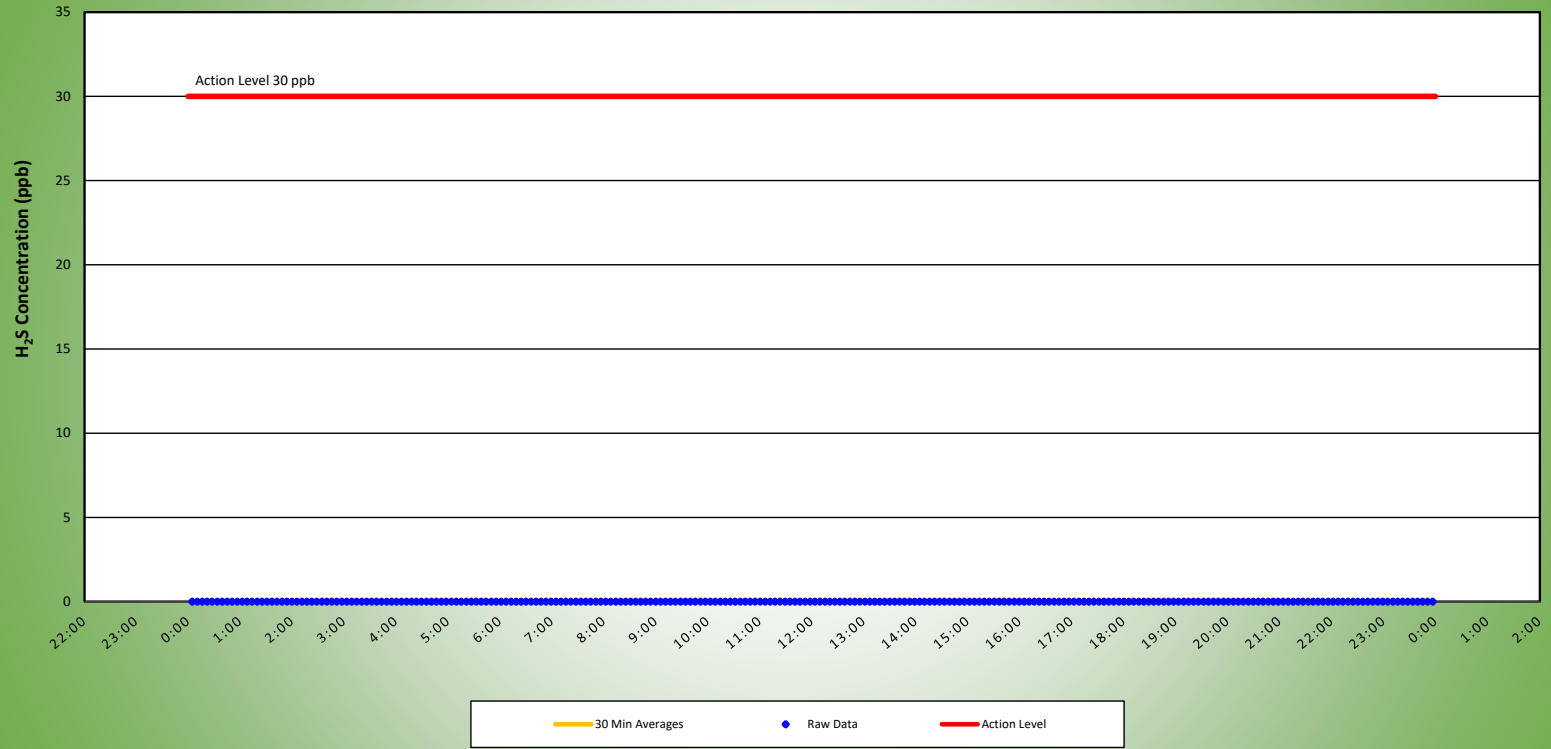
MS2 H2S MONITORING RESULTS - 05/23/20

NON-PROPERTY LINE MONITOR



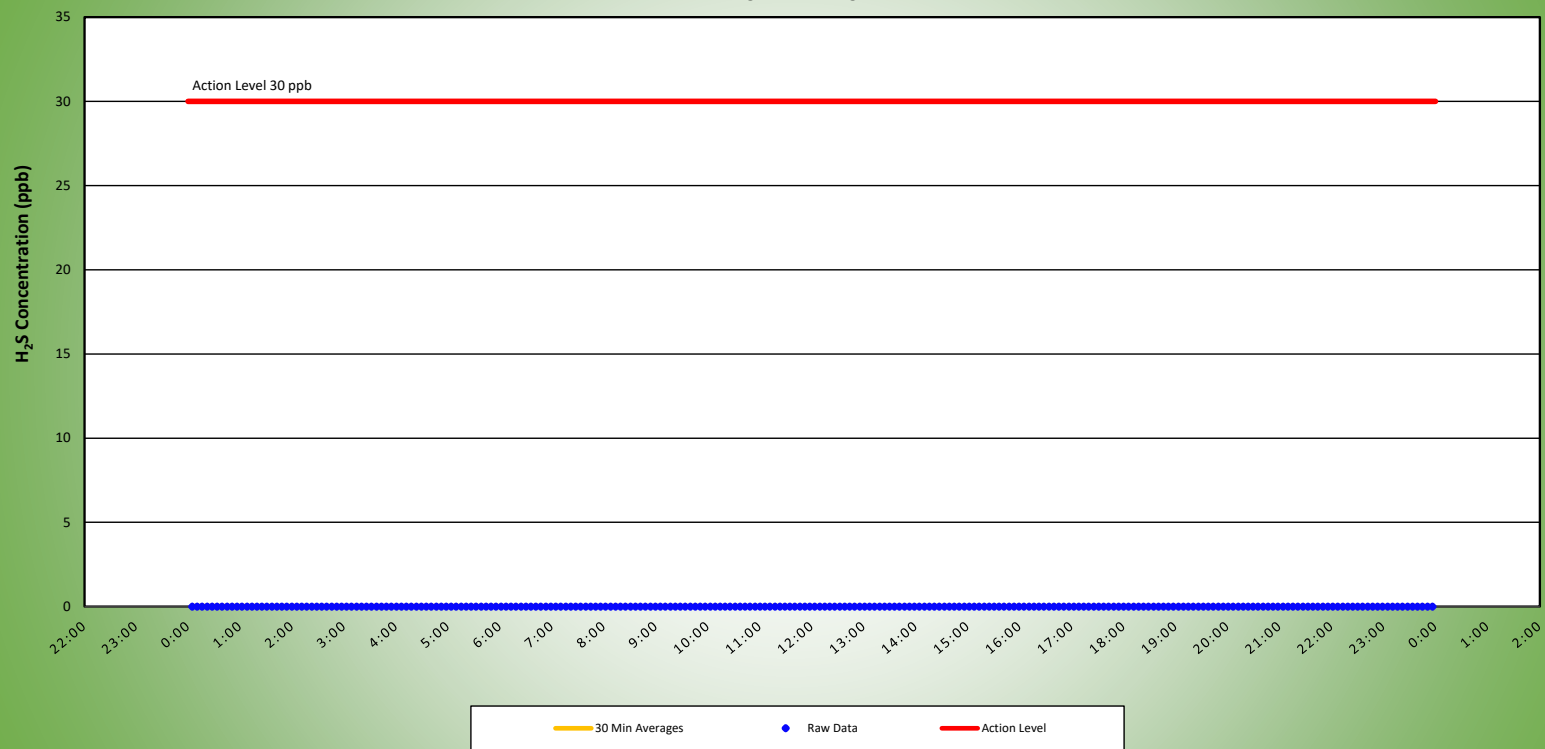
MS3 H2S MONITORING RESULTS - 05/23/20

NON-PROPERTY LINE MONITOR



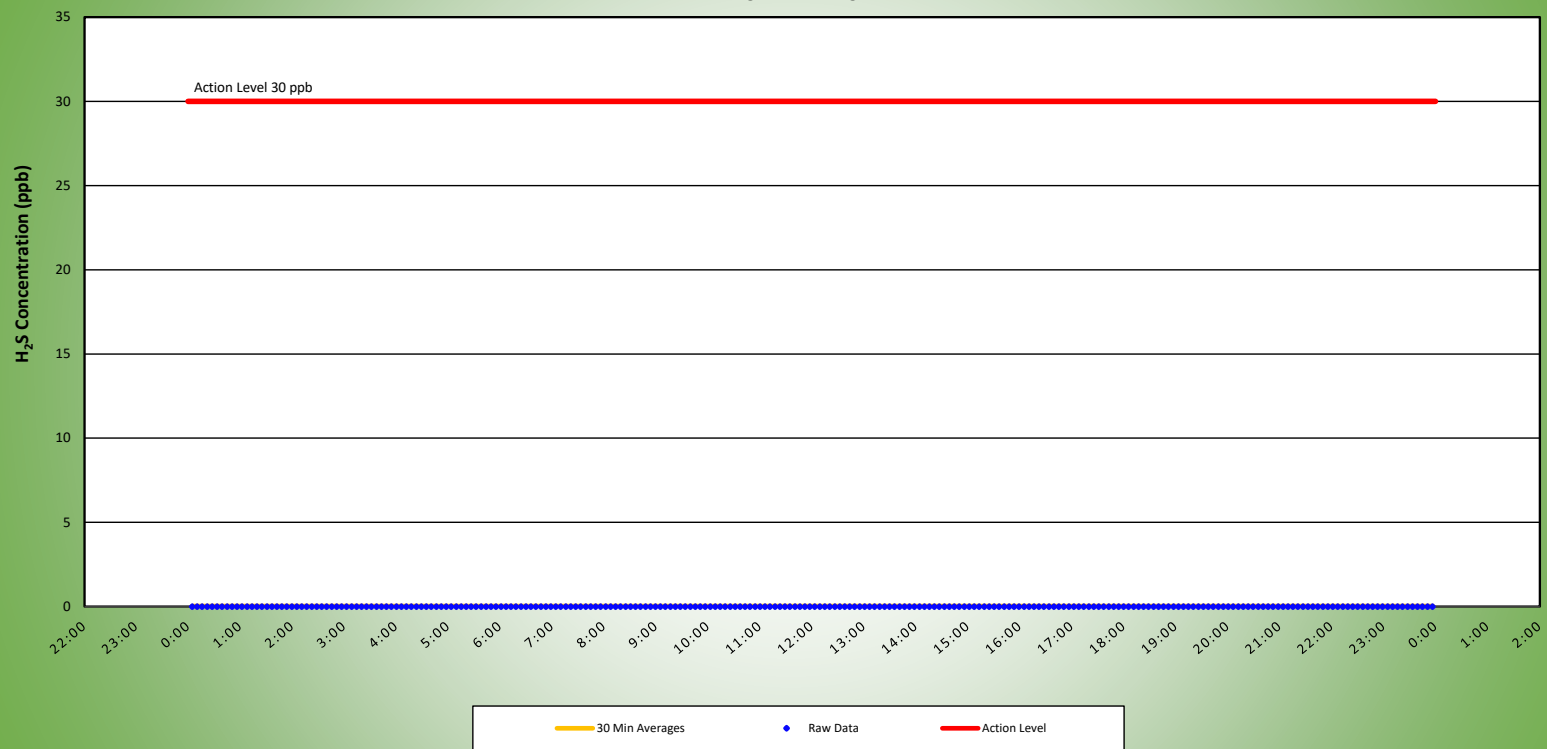
MS4 H2S MONITORING RESULTS - 05/23/20

AT OR NEAR PROPERTY LINE



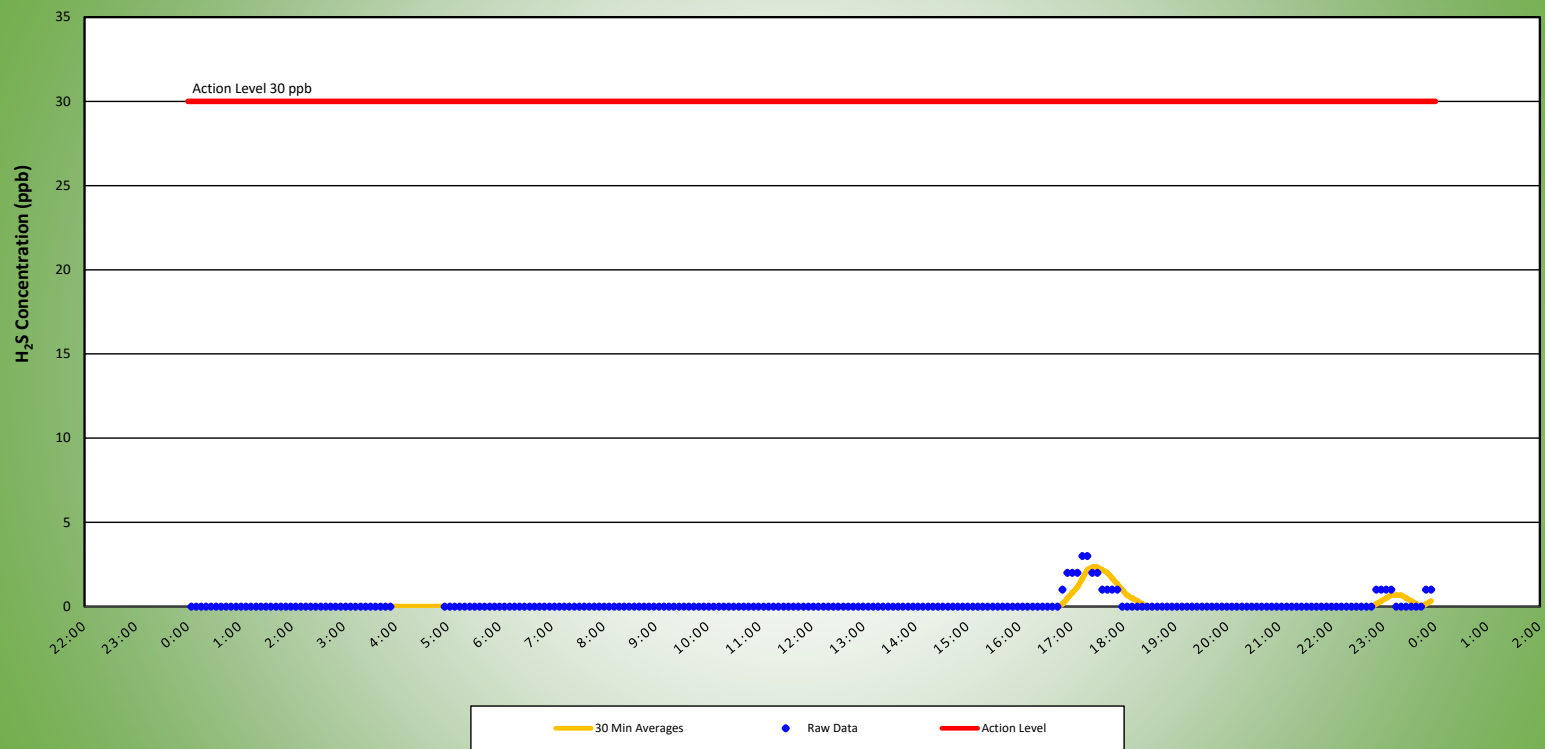
MS5 H2S MONITORING RESULTS - 05/23/20

AT OR NEAR PROPERTY LINE



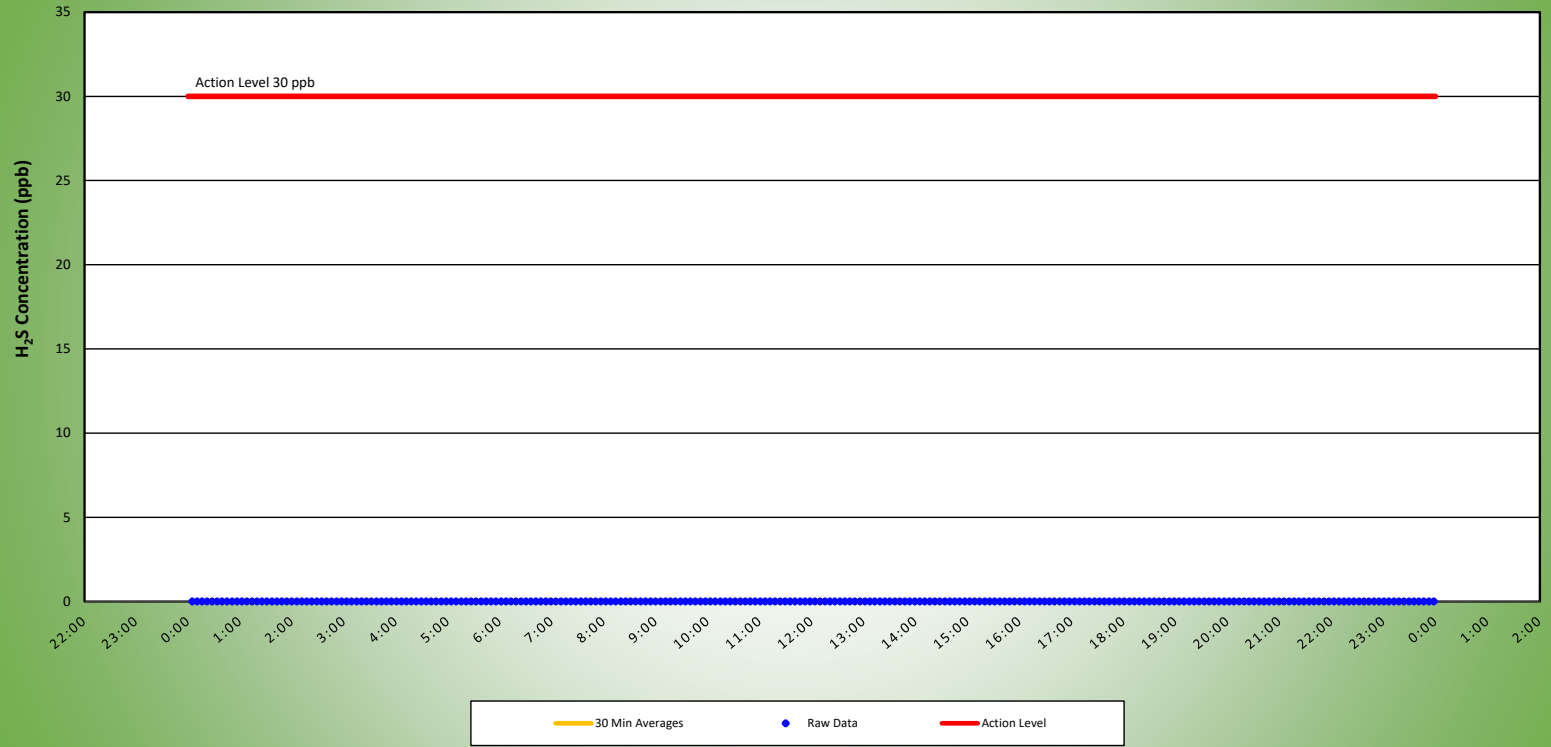
MS6 H2S MONITORING RESULTS - 05/23/20

AT OR NEAR PROPERTY LINE



MS7 H2S MONITORING RESULTS - 05/23/20

AT OR NEAR PROPERTY LINE



MS8 H2S MONITORING RESULTS - 05/23/20

AT OR NEAR PROPERTY LINE

