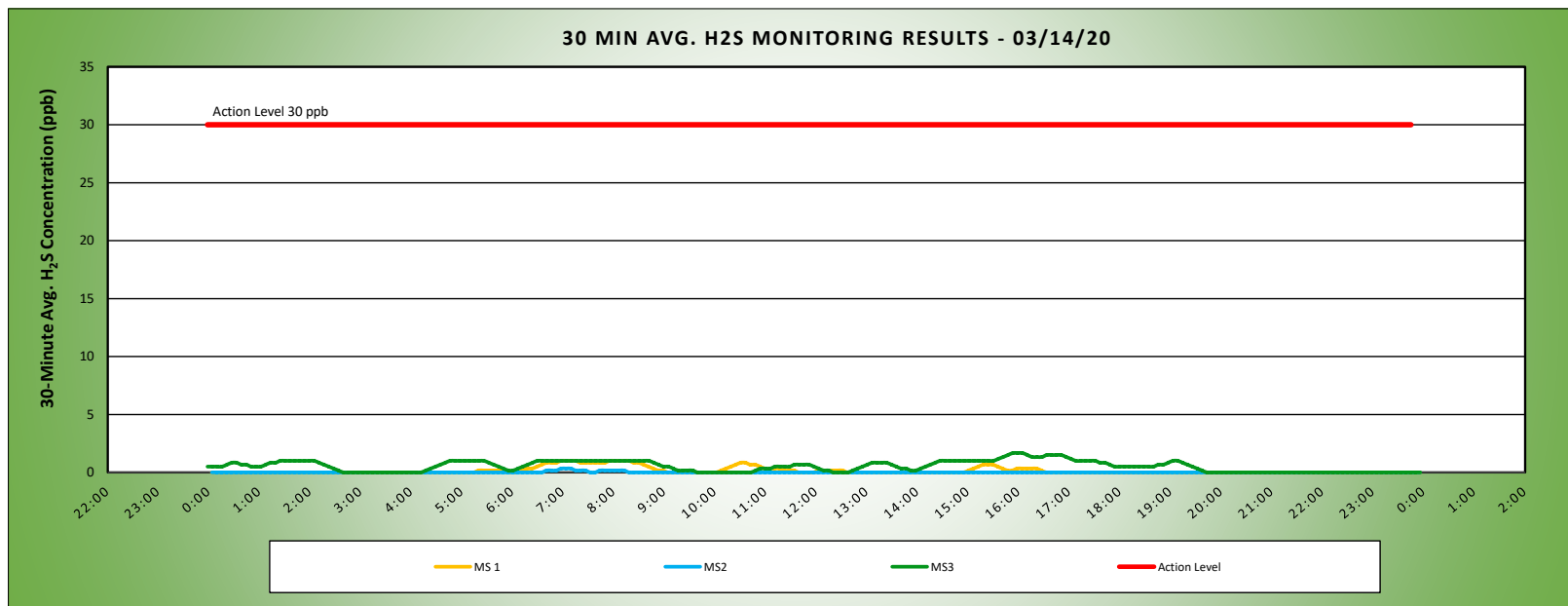


<b>Keegan Landfill Monitoring Project</b>  	<b>DAILY AIR MONITORING REPORT</b> <b>NON-PROPERTY LINE</b> <b>Keegan Landfill Monitoring Stations</b> <b>Kearny, New Jersey</b>				03/14/20	
					Field Operations	
					Page 1 of 1	Rev. No. 0
					Submitted By:	
				30 Minute Avg H <sub>2</sub> S Action Level	30 ppb	

Weather Data Range from Full Weather Station		Wind Direction	NNW	Relative Humidity (%)	24.7 - 43.3	Daily Rain (in)	0.00	Landfill Perimeter Monitoring
Temp (°F)	42.4 - 56.6	Wind Speed (MPH)	1.1 - 13.3	Barometer (inHg)	30.20 - 30.46			

\*Note: Wind Direction reported in the direction that it is coming from

Station Location Area	Work	Daily Avg. 30 Min H <sub>2</sub> S Concentration (ppb)	Max 30 Min H <sub>2</sub> S Concentration (ppb)	Time of Max 30 Min H <sub>2</sub> S Reading	Corresponding Wind Direction
MS-1		0.1	1.0	6:57	WSW
MS-2		0.0	0.3	6:57	W
MS-3		0.5	1.7	15:53	N



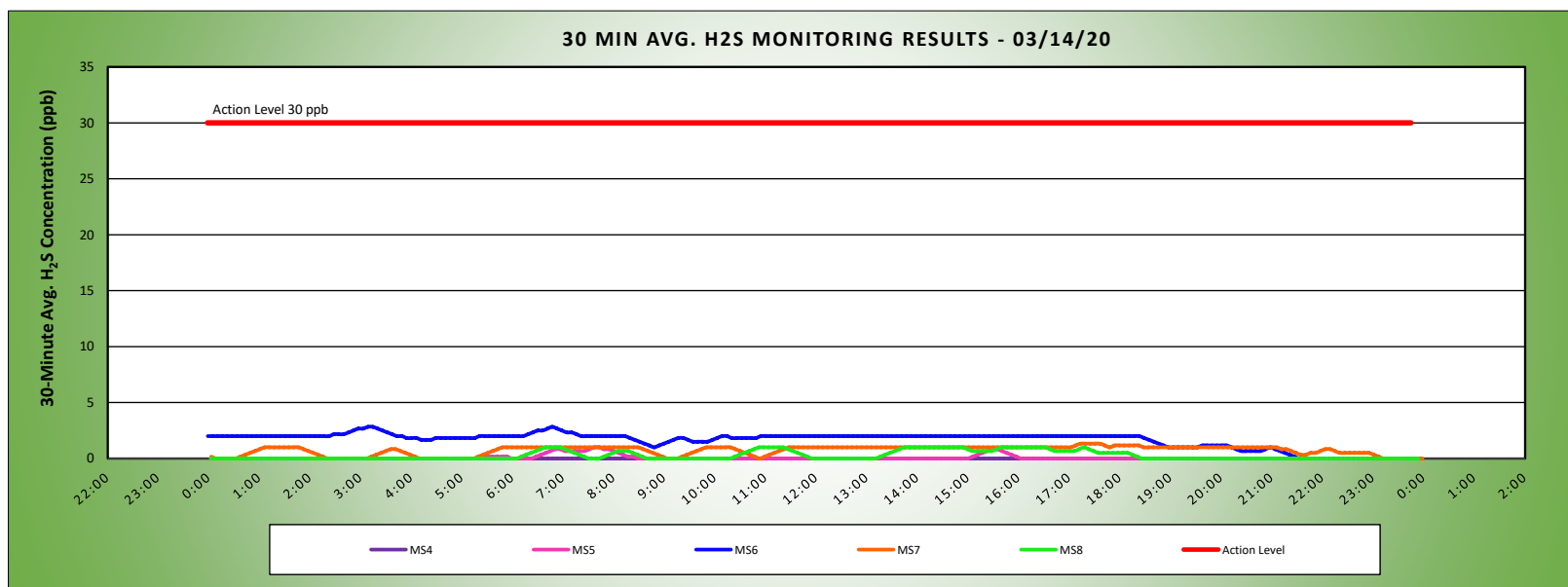
Air Monitoring Notes:

<b>Keegan Landfill Monitoring Project</b>  	<b>DAILY AIR MONITORING REPORT AT OR NEAR PROPERTY LINE Keegan Landfill Monitoring Stations Kearny, New Jersey</b>	03/14/20	
		Field Operations	
		Page 1 of 1	Rev. No. 0
		Submitted By:	
		30 Minute Avg H <sub>2</sub> S Action Level	30 ppb

Weather Data Range from Full Weather Station		Wind Direction	NNW	Relative Humidity (%)	24.7 - 43.3	Daily Rain (in)	0.00	Landfill Perimeter Monitoring
Temp (°F)	42.4 - 56.6	Wind Speed (MPH)	1.1 - 13.3	Barometer (inHg)	30.20 - 30.46			

\*Note: Wind Direction reported in the direction that it is coming from

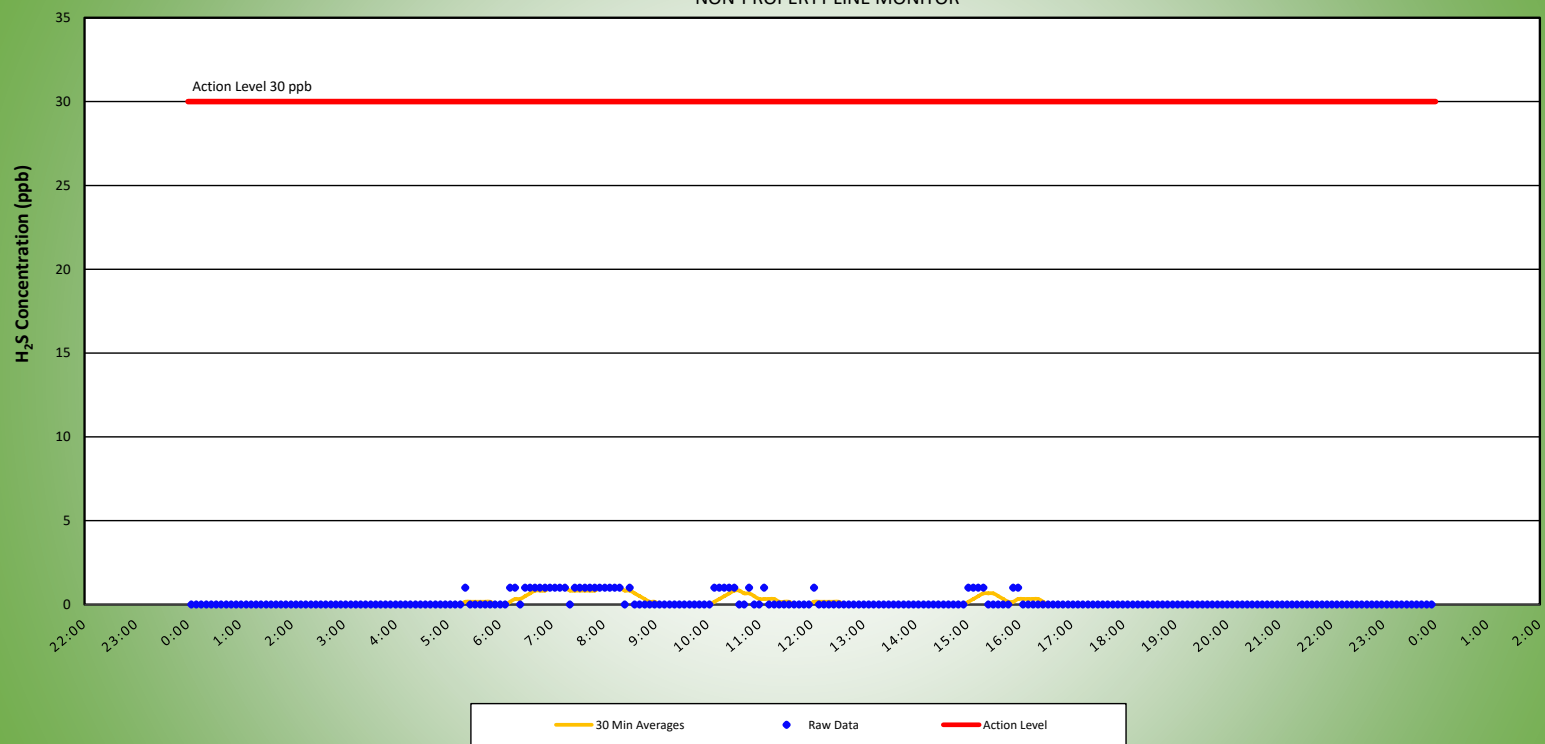
Station Location Area	Work	Daily Avg. 30 Min H <sub>2</sub> S Concentration (ppb)	Max 30 Min H <sub>2</sub> S Concentration (ppb)	Time of Max 30 Min H <sub>2</sub> S Reading	Corresponding Wind Direction
MS-4		0.0	0.0	0:05	NNW
MS-5		0.1	1.0	7:37	W
MS-6		1.7	2.8	3:08	NW
MS-7		0.7	1.3	17:13	WNW
MS-8		0.3	1.0	6:39	WSW



Air Monitoring Notes:

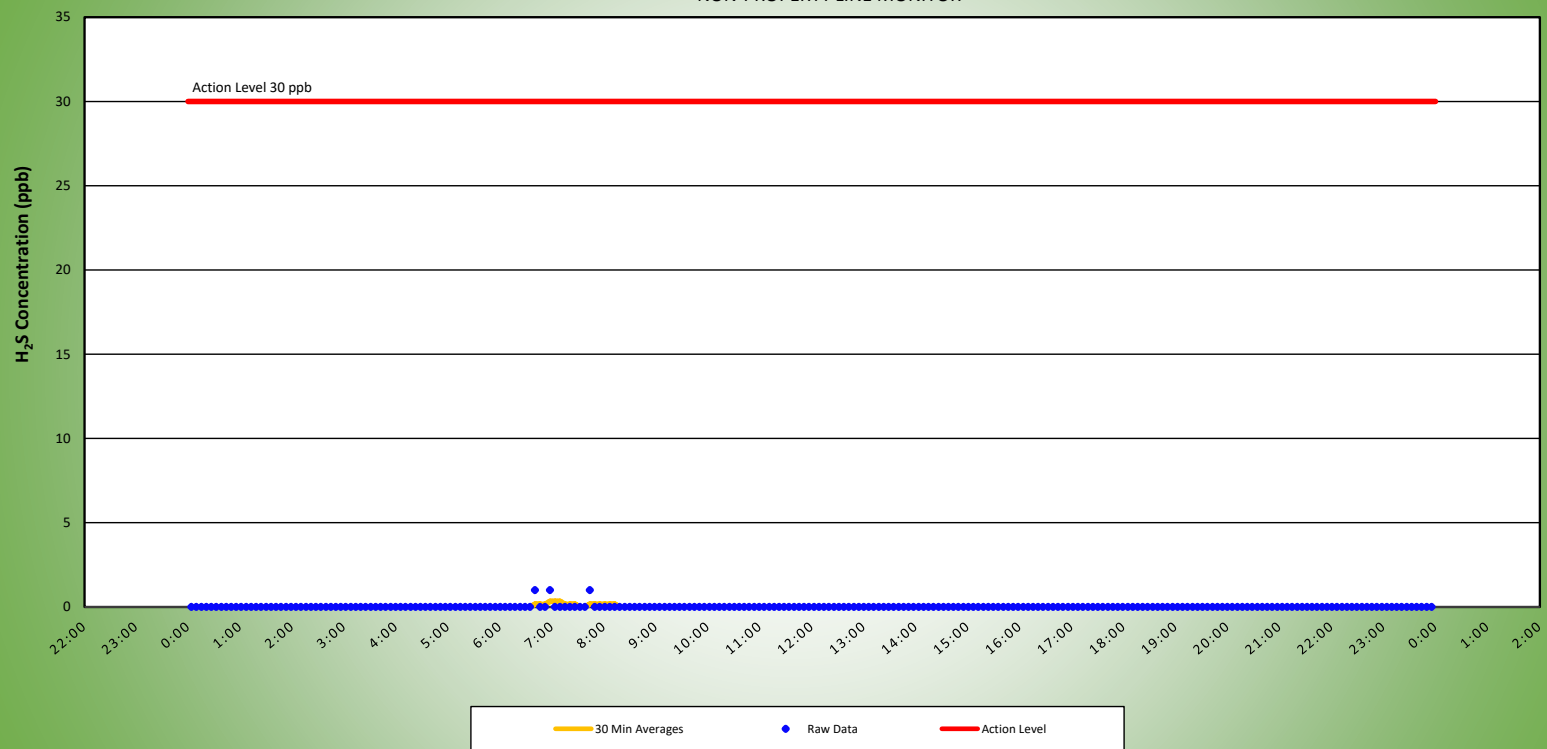
# MS1 H2S MONITORING RESULTS - 03/14/20

NON-PROPERTY LINE MONITOR



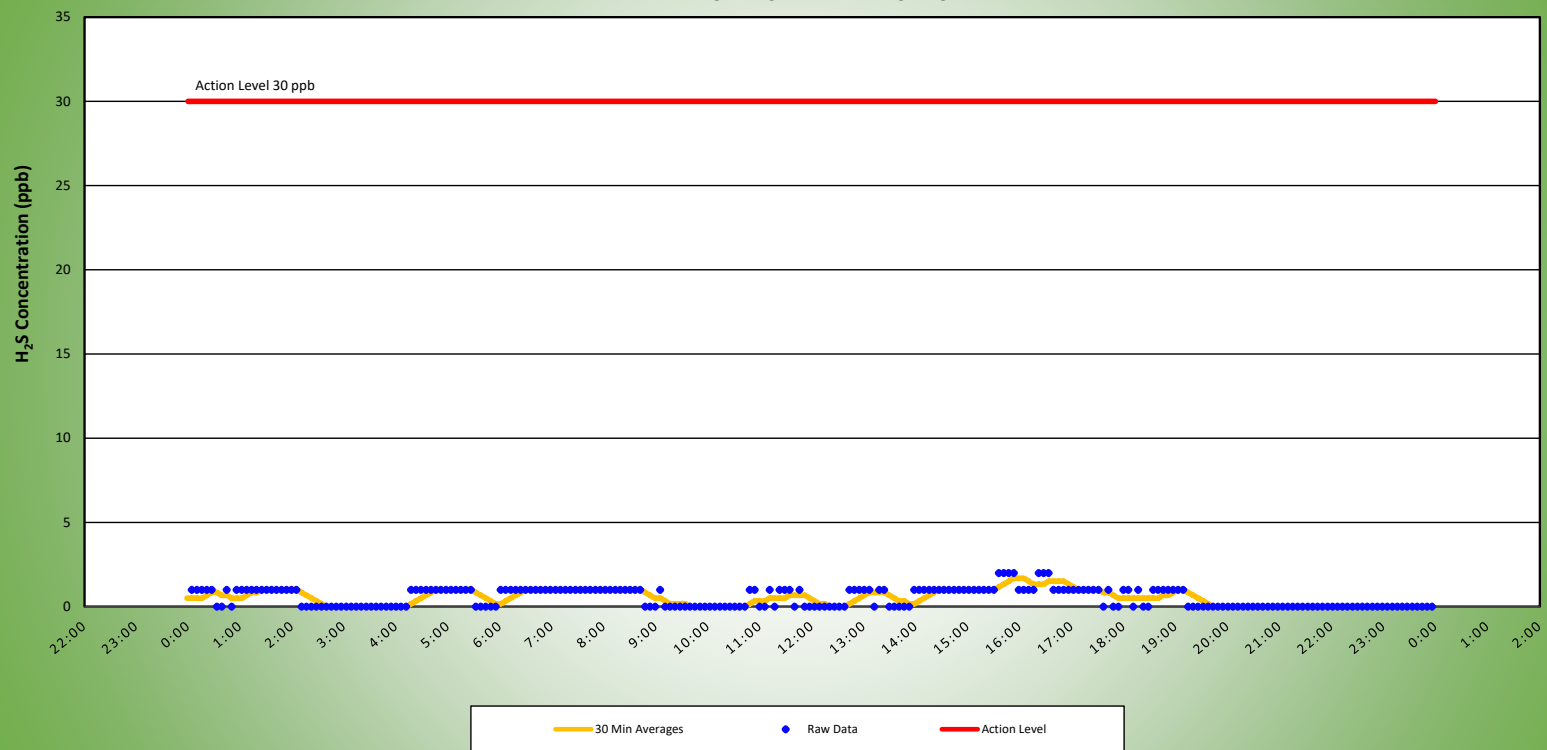
# MS2 H2S MONITORING RESULTS - 03/14/20

NON-PROPERTY LINE MONITOR



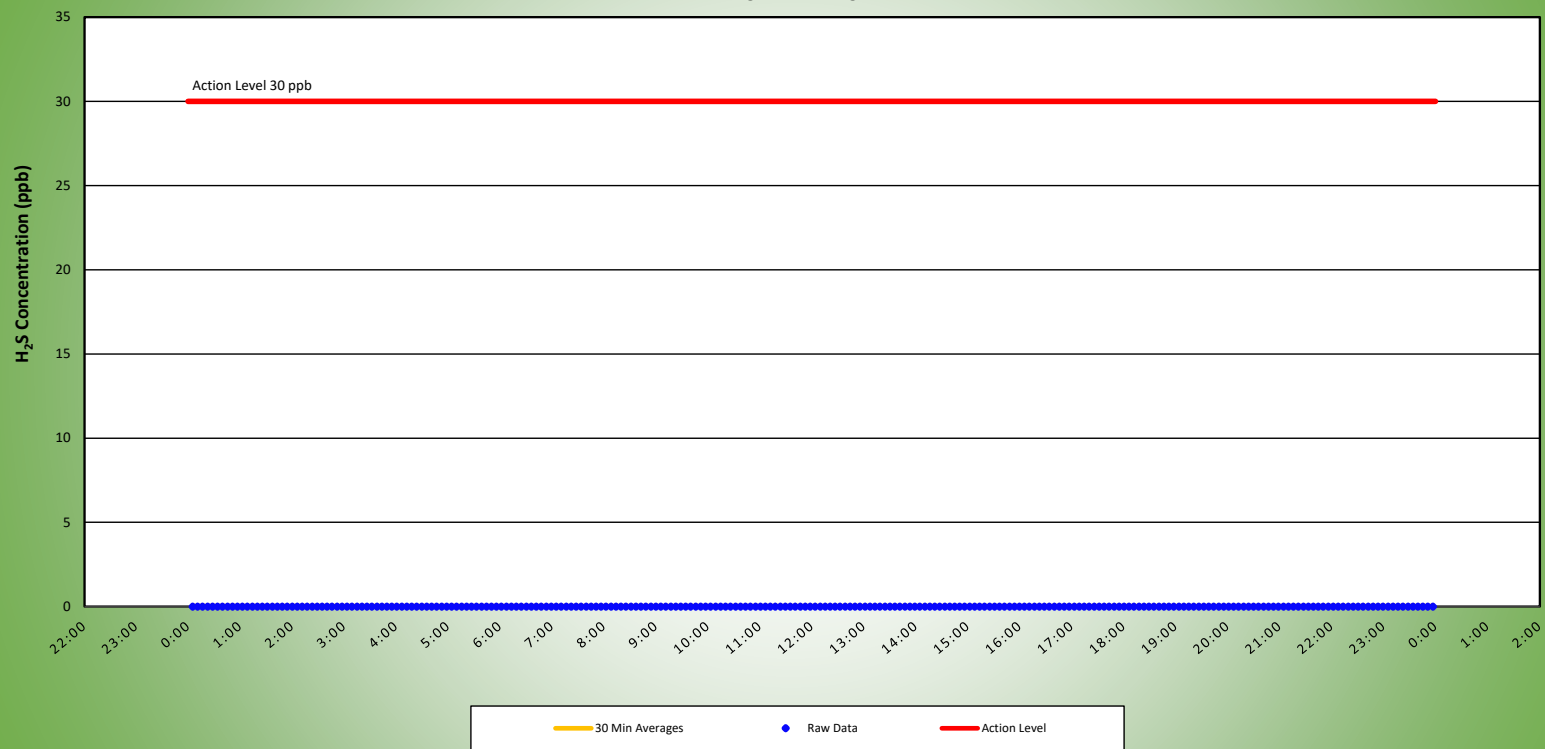
# MS3 H2S MONITORING RESULTS - 03/14/20

NON-PROPERTY LINE MONITOR



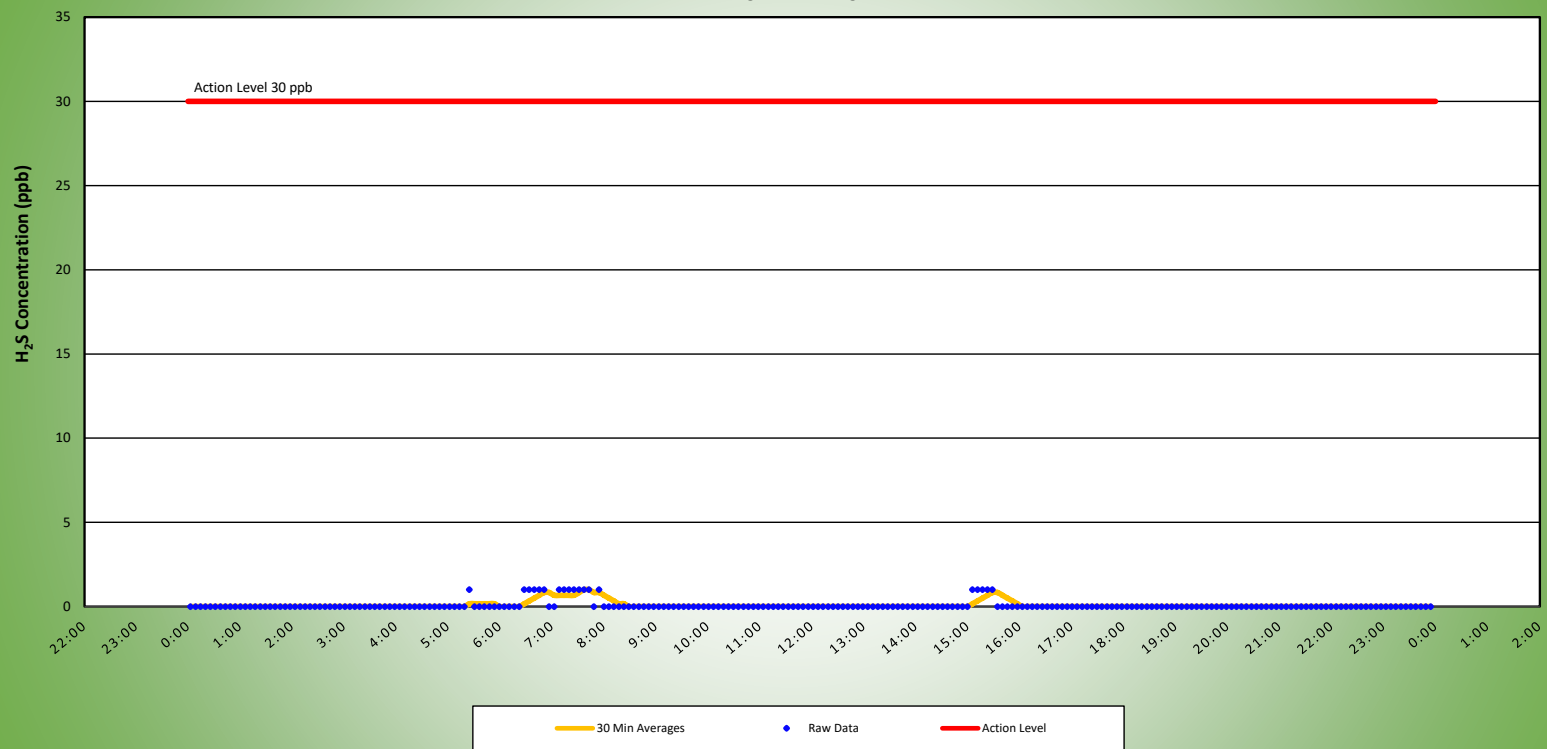
# MS4 H2S MONITORING RESULTS - 03/14/20

AT OR NEAR PROPERTY LINE



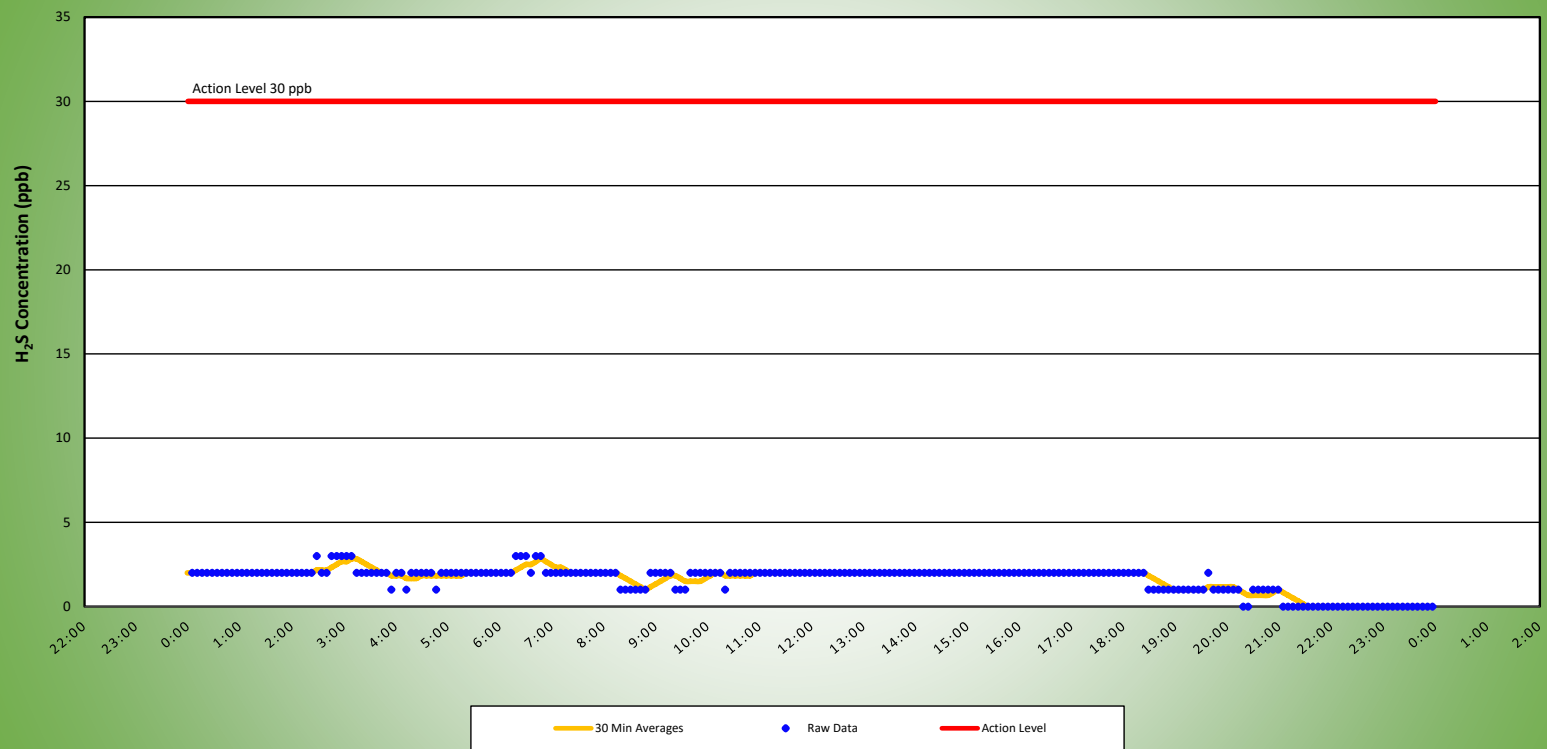
# MS5 H2S MONITORING RESULTS - 03/14/20

AT OR NEAR PROPERTY LINE



# MS6 H2S MONITORING RESULTS - 03/14/20

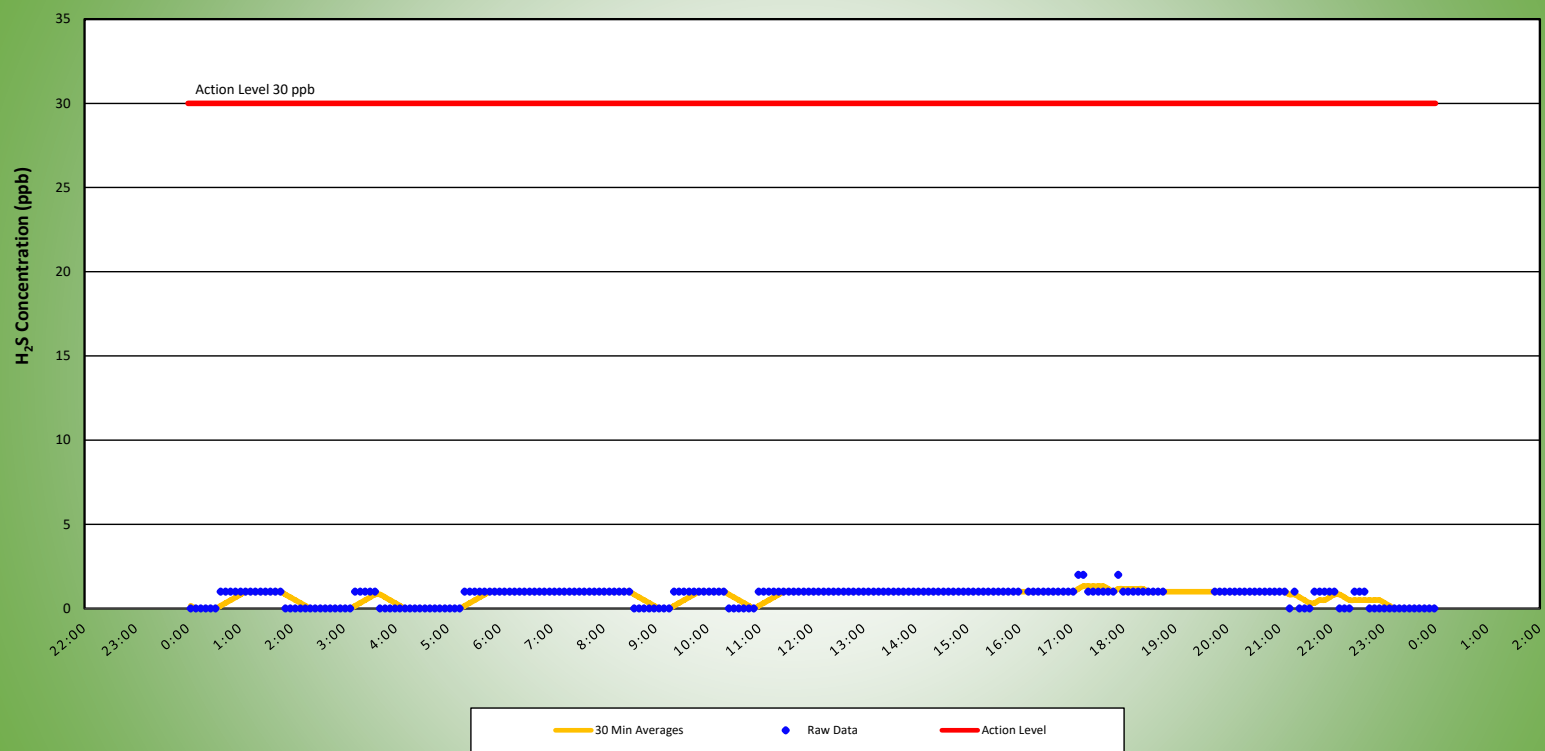
AT OR NEAR PROPERTY LINE





# MS7 H2S MONITORING RESULTS - 03/14/20

AT OR NEAR PROPERTY LINE



# MS8 H2S MONITORING RESULTS - 03/14/20

AT OR NEAR PROPERTY LINE

