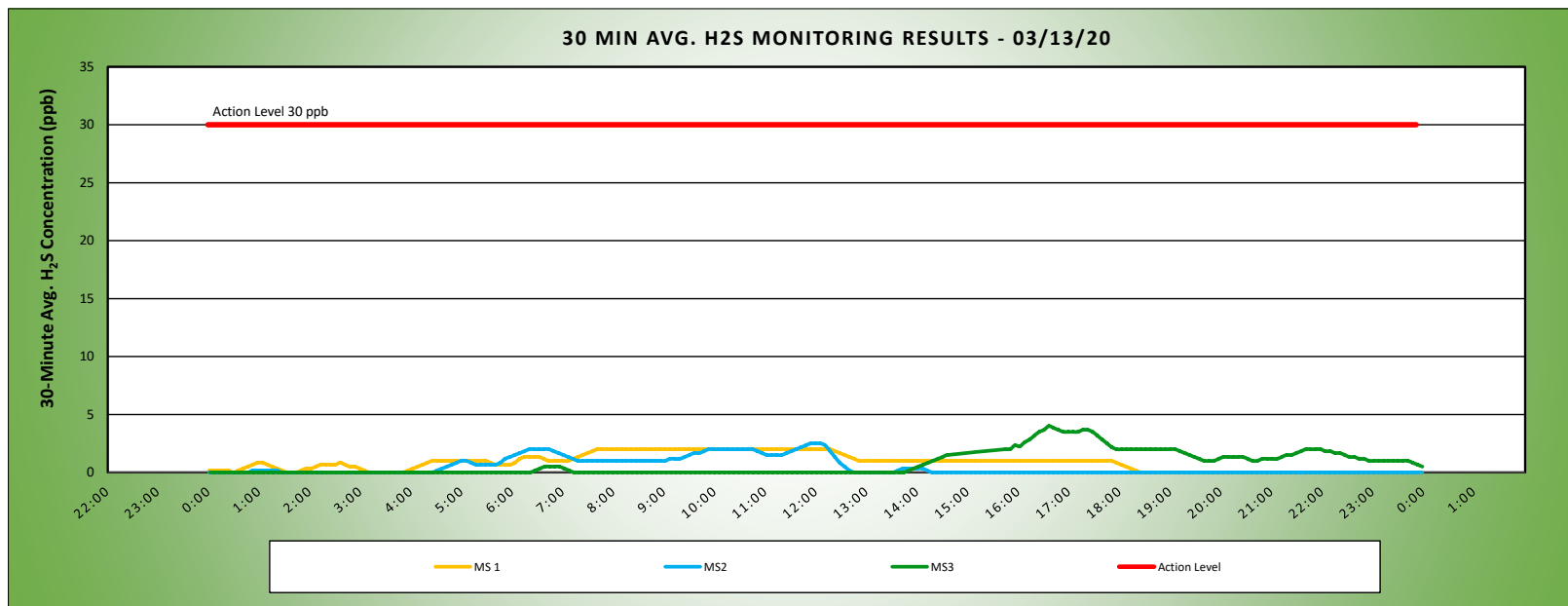


Keegan Landfill Monitoring Project 	DAILY AIR MONITORING REPORT NON-PROPERTY LINE Keegan Landfill Monitoring Stations Kearny, New Jersey				03/13/20	
					Field Operations	
					Page 1 of 1	Rev. No. 0
					Submitted By:	
				30 Minute Avg H ₂ S Action Level	30 ppb	

Weather Data Range from Full Weather Station		Wind Direction	ENE	Relative Humidity (%)	17.0 - 93.8	Daily Rain (in)	0.12	Landfill Perimeter Monitoring
Temp (°F)	45.6 - 70.8	Wind Speed (MPH)	0.8 - 17.7	Barometer (inHg)	29.81 - 30.20			

*Note: Wind Direction reported in the direction that it is coming from

Station Location Area	Work	Daily Avg. 30 Min H ₂ S Concentration (ppb)	Max 30 Min H ₂ S Concentration (ppb)	Time of Max 30 Min H ₂ S Reading	Corresponding Wind Direction
MS-1		0.9	2.0	7:40	SE
MS-2		0.5	2.5	11:53	S
MS-3		0.7	4.0	16:35	SW



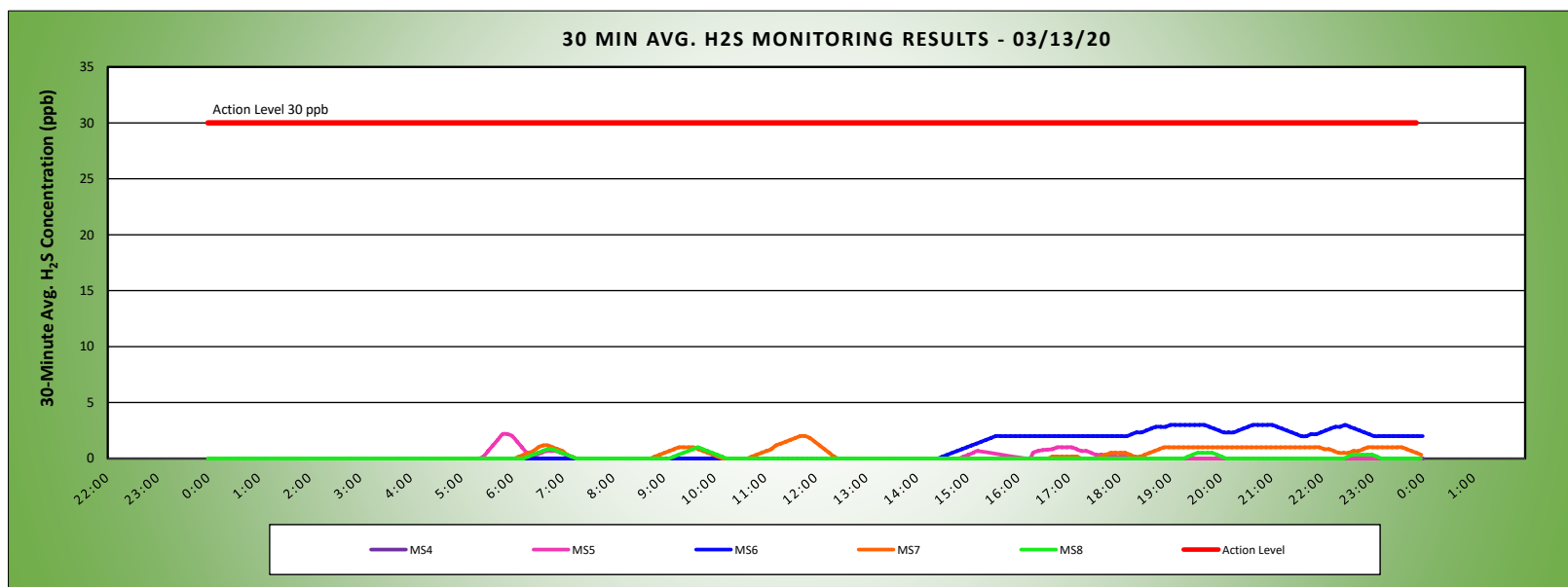
Air Monitoring Notes:

Keegan Landfill Monitoring Project 	DAILY AIR MONITORING REPORT AT OR NEAR PROPERTY LINE Keegan Landfill Monitoring Stations Kearny, New Jersey	03/13/20	
		Field Operations	
		Page 1 of 1	Rev. No. 0
		Submitted By:	
		30 Minute Avg H ₂ S Action Level	30 ppb

Weather Data Range from Full Weather Station		Wind Direction	ENE	Relative Humidity (%)	17.0 - 93.8	Daily Rain (in)	0.12	Landfill Perimeter Monitoring
Temp (°F)	45.6 - 70.8	Wind Speed (MPH)	0.8 - 17.7	Barometer (inHg)	29.81 - 30.20			

*Note: Wind Direction reported in the direction that it is coming from

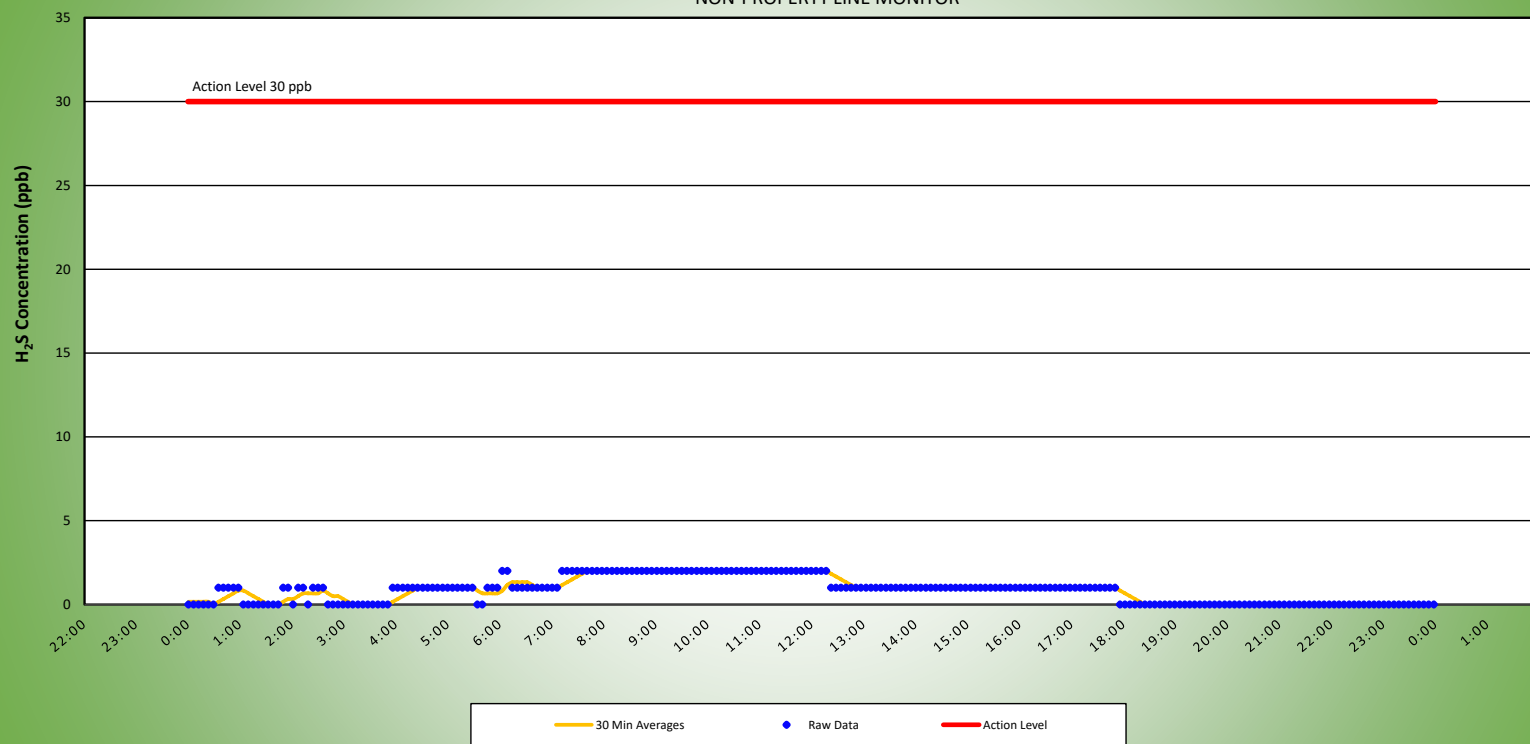
Station Location Area	Work	Daily Avg. 30 Min H ₂ S Concentration (ppb)	Max 30 Min H ₂ S Concentration (ppb)	Time of Max 30 Min H ₂ S Reading	Corresponding Wind Direction
MS-4		0.0	0.0	0:02	ENE
MS-5		0.1	2.2	5:48	ENE
MS-6		0.9	3.0	19:00	NW
MS-7		0.4	2.0	11:41	SSW
MS-8		0.1	1.0	9:39	SSE



Air Monitoring Notes:

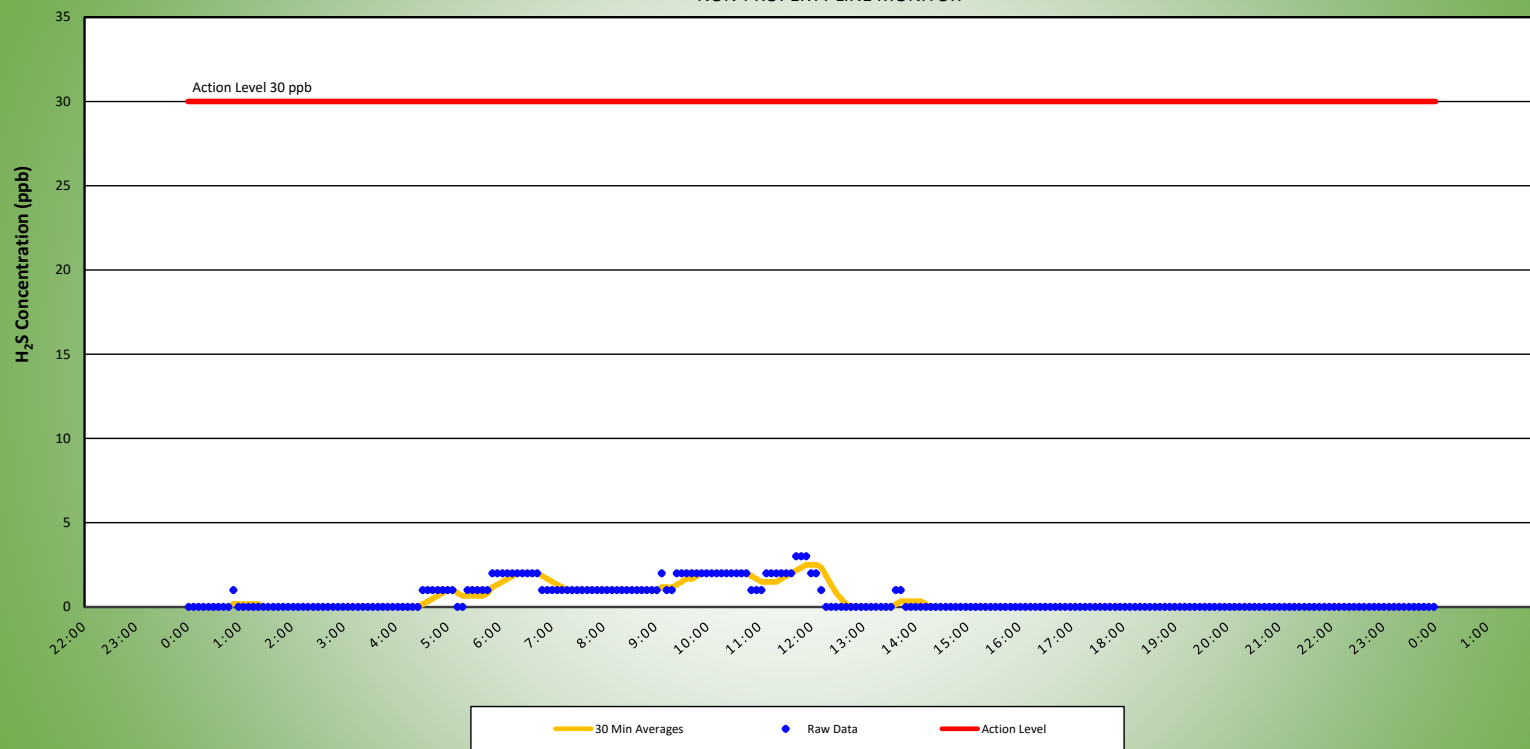
MS1 H2S MONITORING RESULTS - 03/13/20

NON-PROPERTY LINE MONITOR



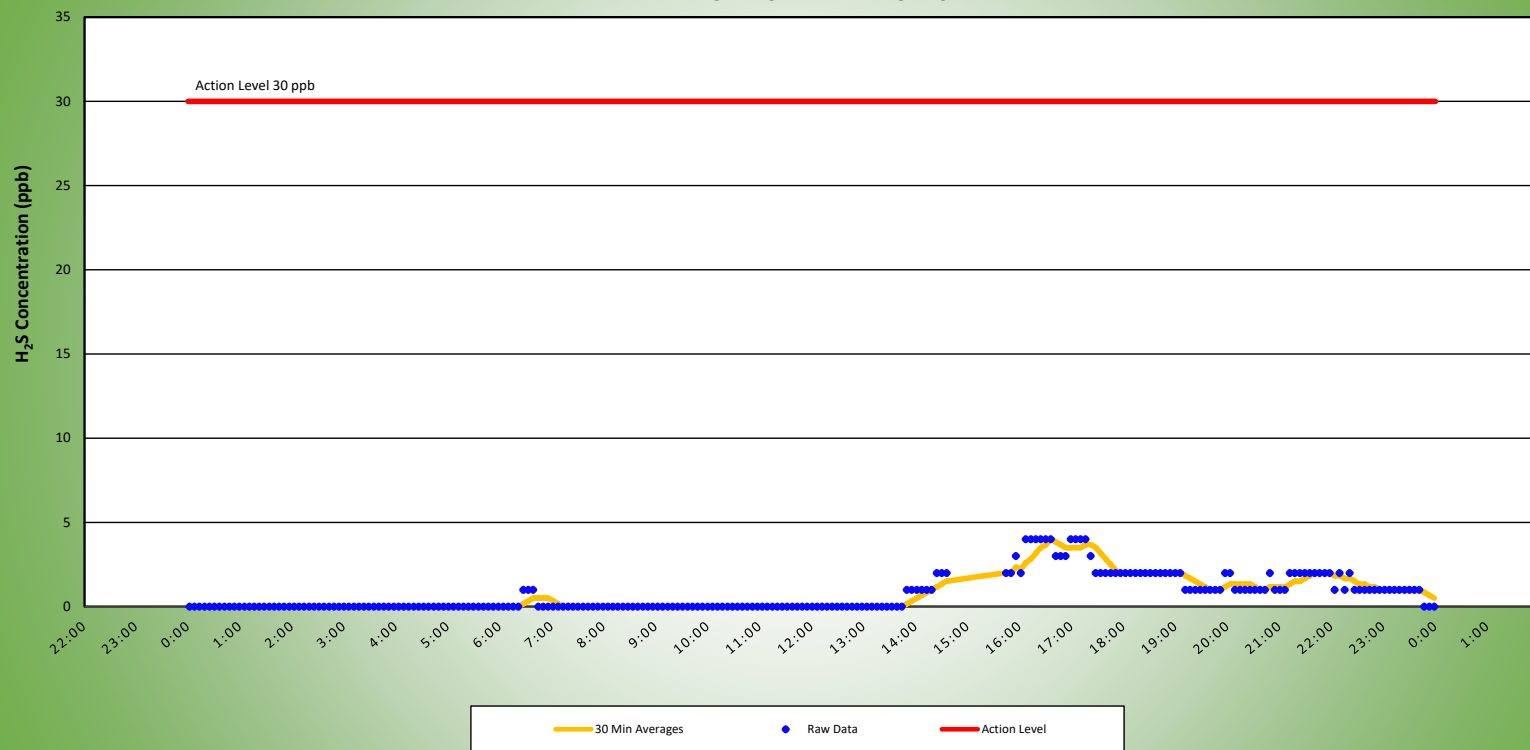
MS2 H2S MONITORING RESULTS - 03/13/20

NON-PROPERTY LINE MONITOR



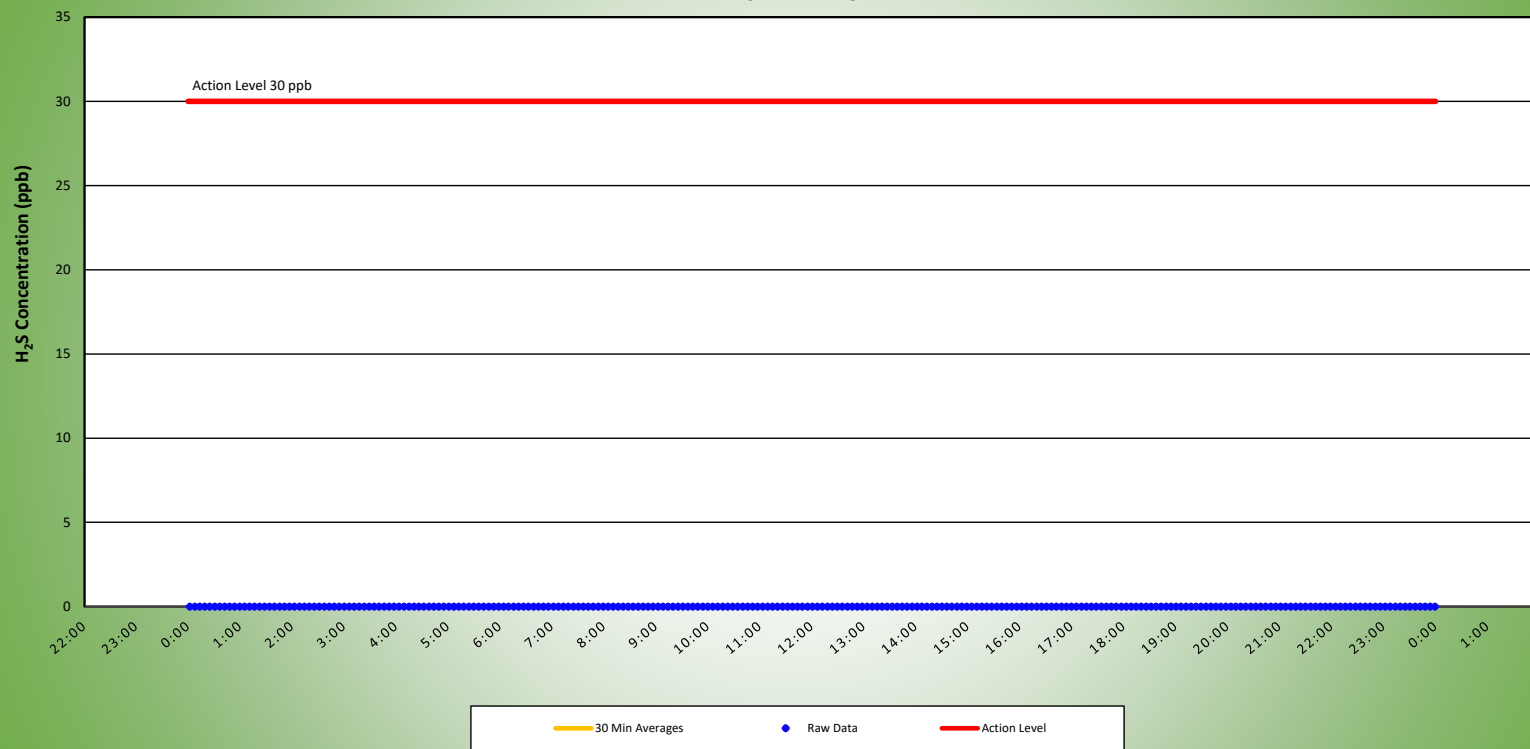
MS3 H2S MONITORING RESULTS - 03/13/20

NON-PROPERTY LINE MONITOR



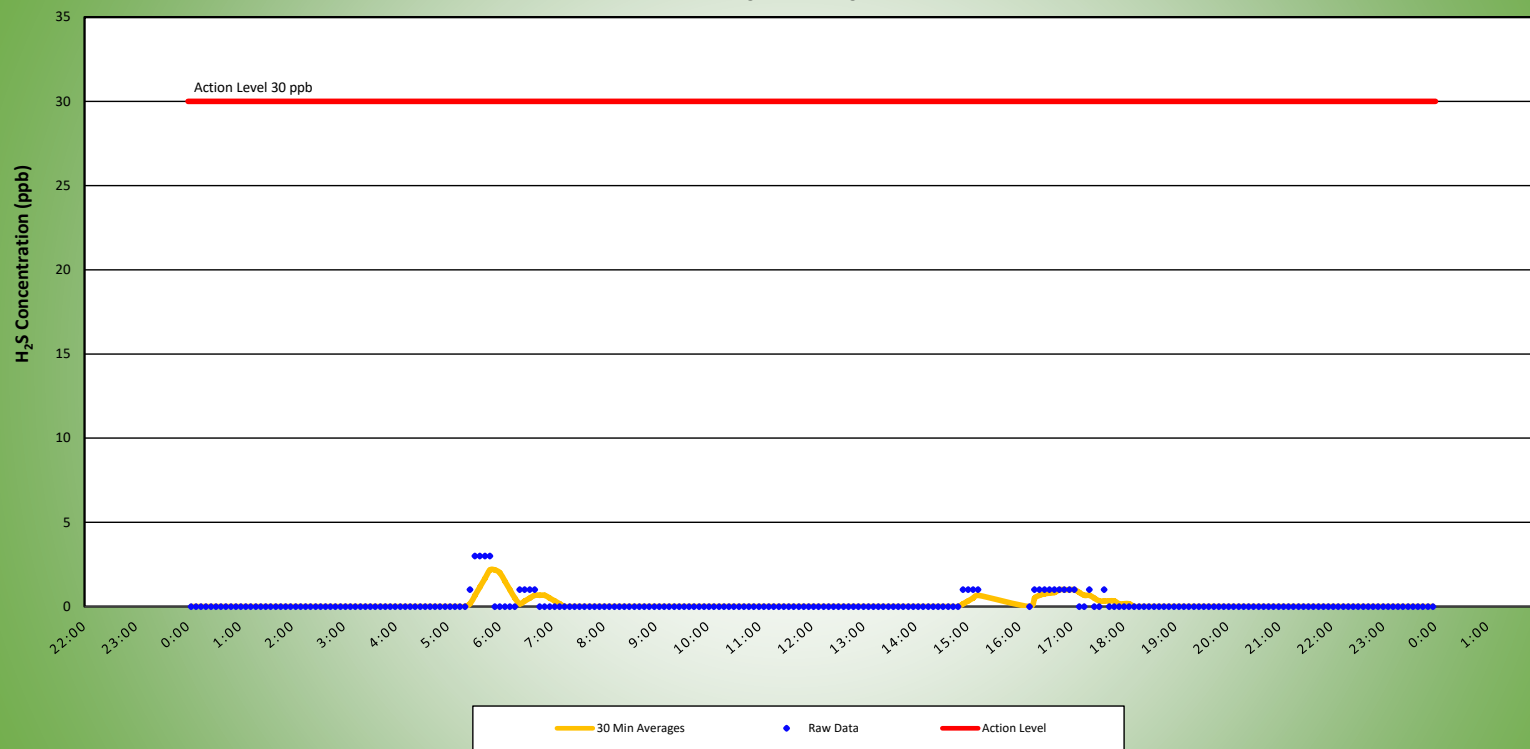
MS4 H2S MONITORING RESULTS - 03/13/20

AT OR NEAR PROPERTY LINE



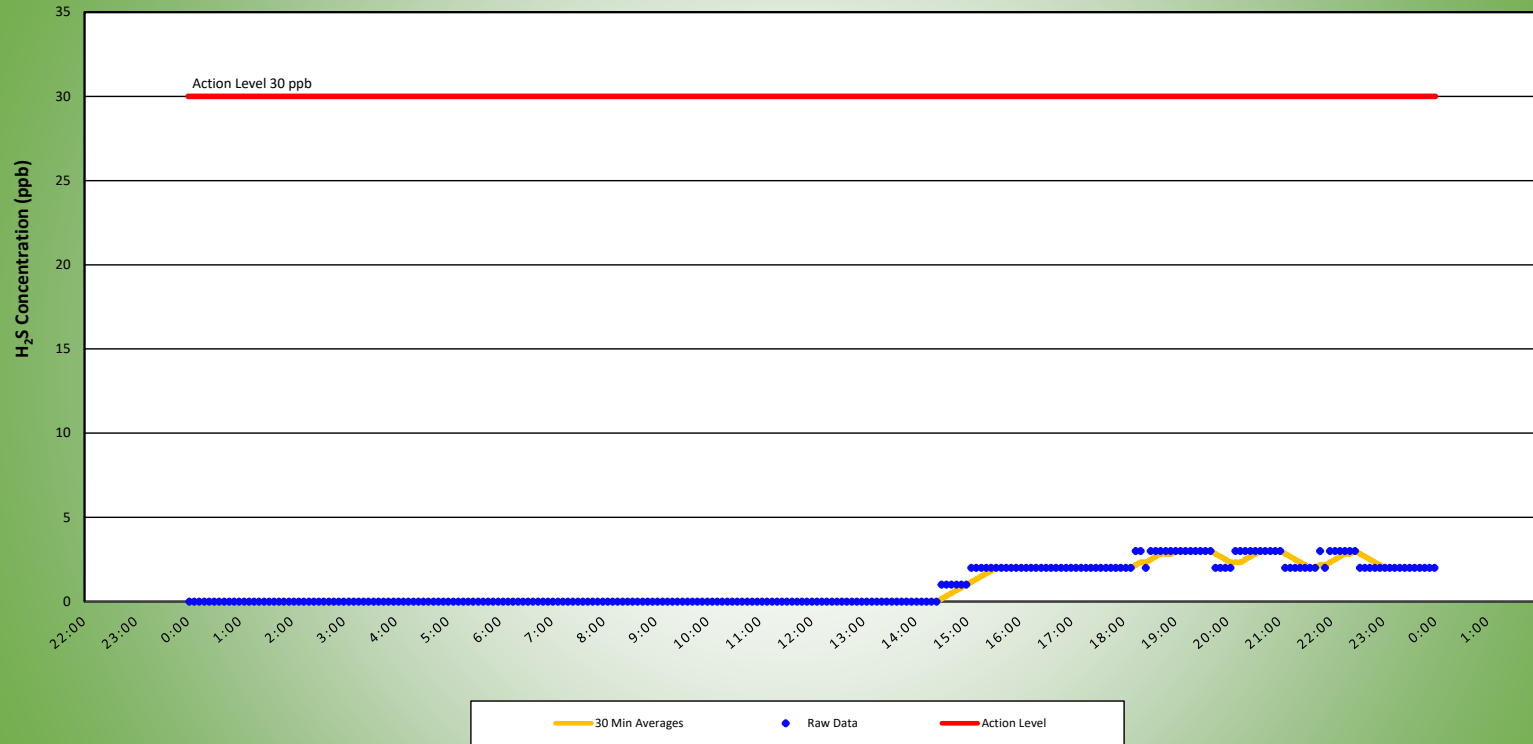
MS5 H2S MONITORING RESULTS - 03/13/20

AT OR NEAR PROPERTY LINE



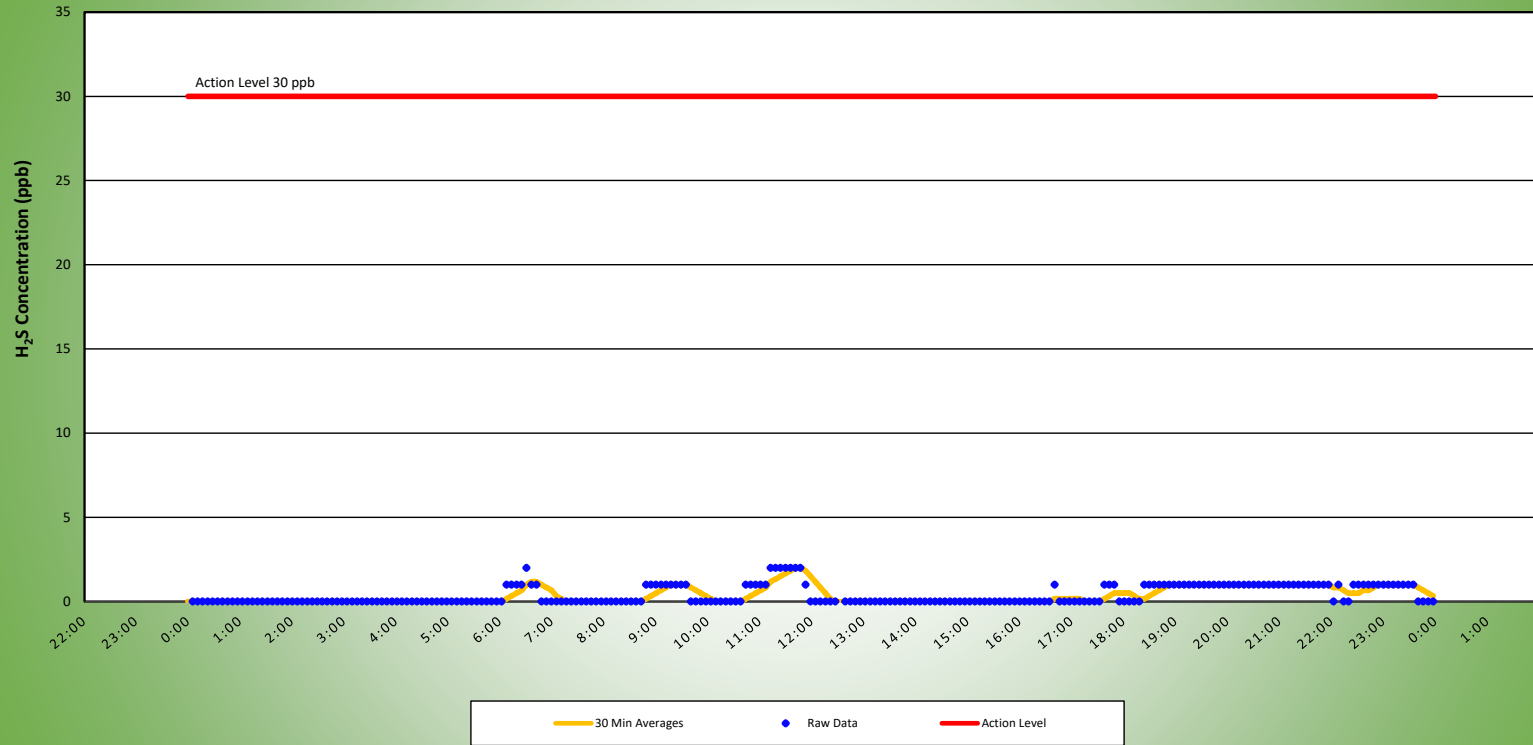
MS6 H2S MONITORING RESULTS - 03/13/20

AT OR NEAR PROPERTY LINE



MS7 H2S MONITORING RESULTS - 03/13/20

AT OR NEAR PROPERTY LINE



MS8 H2S MONITORING RESULTS - 03/13/20

AT OR NEAR PROPERTY LINE

