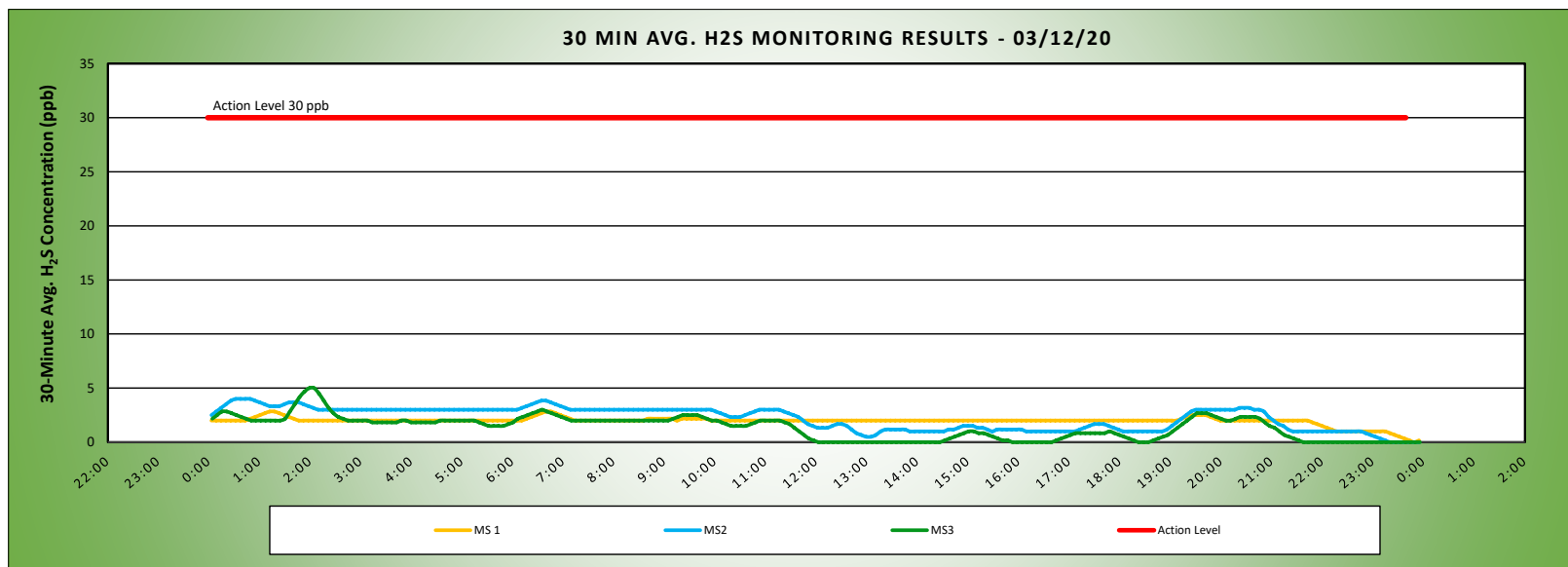


<b>Keegan Landfill Monitoring Project</b> 	<b>DAILY AIR MONITORING REPORT</b> <b>NON-PROPERTY LINE</b> <b>Keegan Landfill Monitoring Stations</b> <b>Kearny, New Jersey</b>				03/12/20	
					Field Operations	
					Page 1 of 1	Rev. No. 0
					Submitted By:	
				30 Minute Avg H <sub>2</sub> S Action Level	30 ppb	

Weather Data Range from Full Weather Station		Wind Direction	SSE	Relative Humidity (%)	46.3 - 87.2	Daily Rain (in)	0.03	Landfill Perimeter Monitoring
Temp (°F)	38.3 - 49.8	Wind Speed (MPH)	0.1 - 9.0	Barometer (inHg)	30.15 - 30.27			

\*Note: Wind Direction reported in the direction that it is coming from

Station Location Area	Work	Daily Avg. 30 Min H <sub>2</sub> S Concentration (ppb)	Max 30 Min H <sub>2</sub> S Concentration (ppb)	Time of Max 30 Min H <sub>2</sub> S Reading	Corresponding Wind Direction
MS-1		2.0	2.8	1:12	S
MS-2		2.2	4.0	0:32	SSW
MS-3		1.4	5.0	1:59	NNW



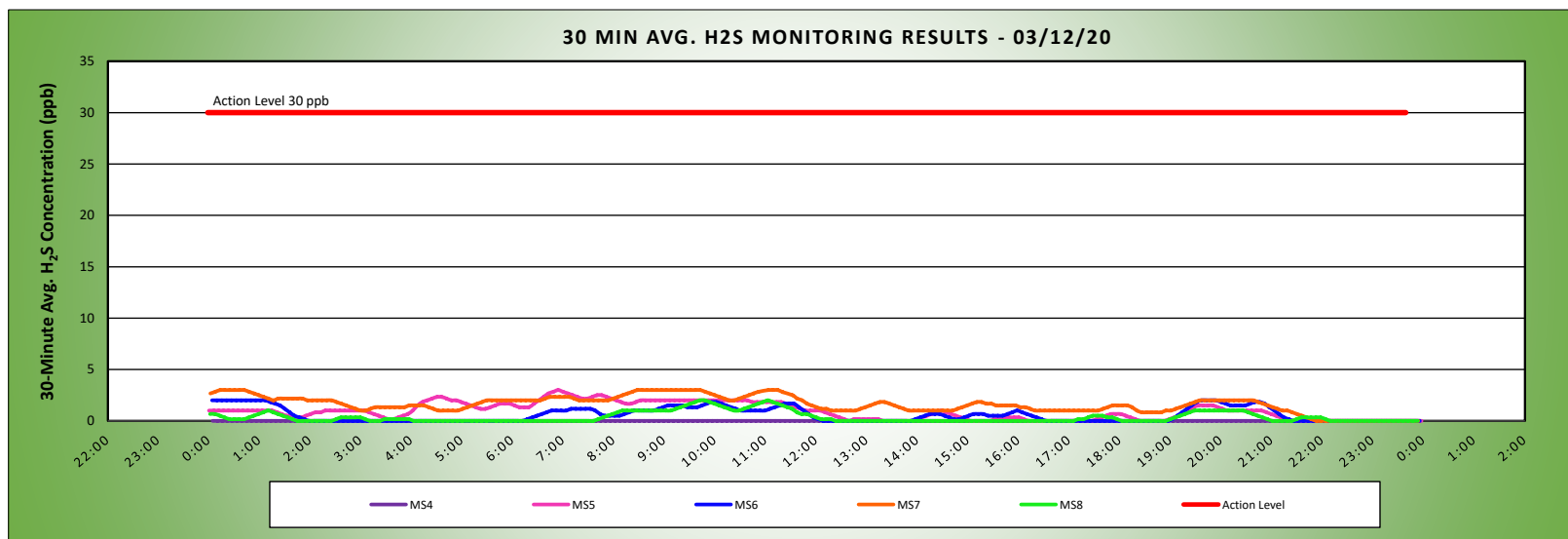
Air Monitoring Notes:

<b>Keegan Landfill Monitoring Project</b>  	<b>DAILY AIR MONITORING REPORT</b> <b>AT OR NEAR PROPERTY LINE</b> <b>Keegan Landfill Monitoring Stations</b> <b>Kearny, New Jersey</b>			03/12/20	
				Field Operations	
				Page 1 of 1 Submitted By:	Rev. No. 0
				30 Minute Avg H <sub>2</sub> S Action Level	30 ppb

Weather Data Range from Full Weather Station		Wind Direction	SSE	Relative Humidity (%)	47.6 - 87.2	Daily Rain (in)	0.03	Landfill Perimeter Monitoring
Temp (°F)	38.3 - 49.8	Wind Speed (MPH)	0.1 - 9.0	Barometer (inHg)	30.15 - 30.27			

\*Note: Wind Direction reported in the direction that it is coming from

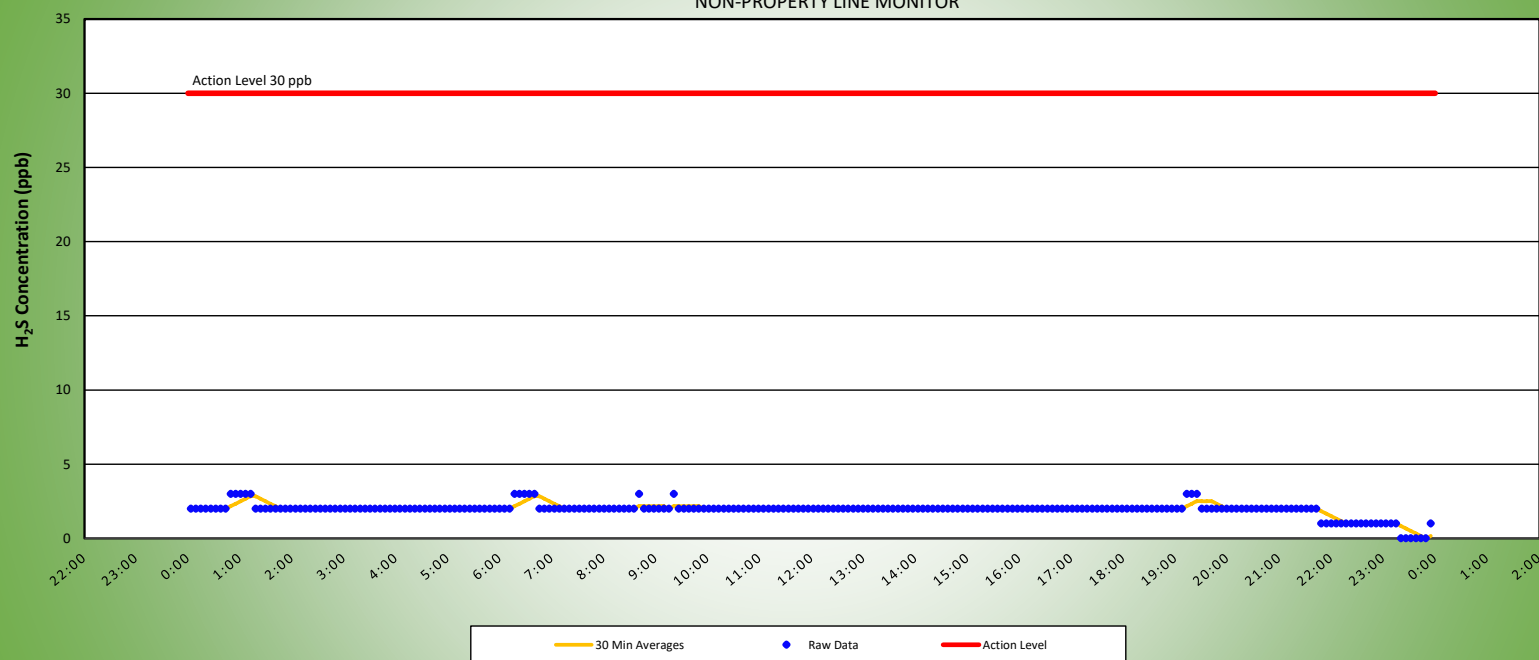
Station Location Area	Work	Daily Avg. 30 Min H <sub>2</sub> S Concentration (ppb)	Max 30 Min H <sub>2</sub> S Concentration (ppb)	Time of Max 30 Min H <sub>2</sub> S Reading	Corresponding Wind Direction
MS-4		0.0	0.0	0:04	NE
MS-5		0.9	3.0	6:54	NE
MS-6		0.6	2.0	0:03	ENE
MS-7		1.6	3.0	0:13	ENE
MS-8		0.4	2.0	9:42	NE



Air Monitoring Notes:

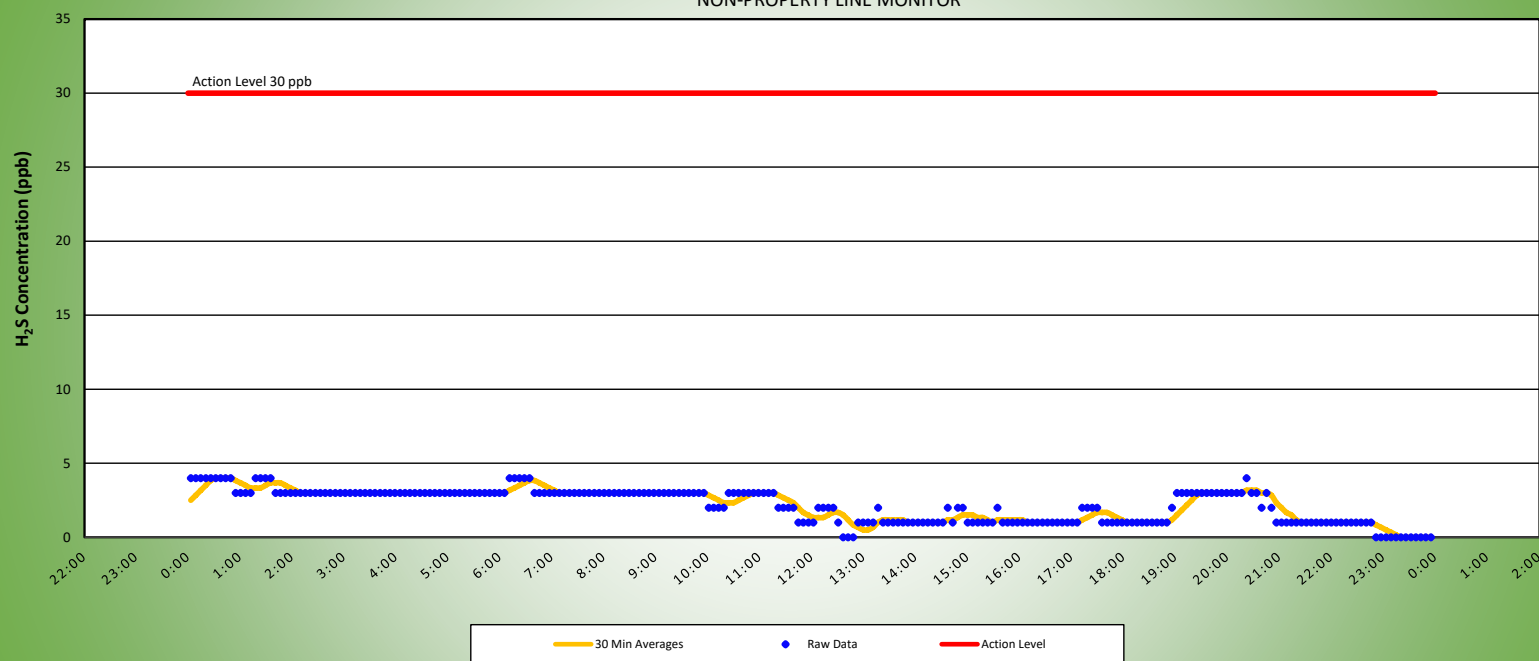
# MS1 H2S MONITORING RESULTS - 03/12/20

NON-PROPERTY LINE MONITOR



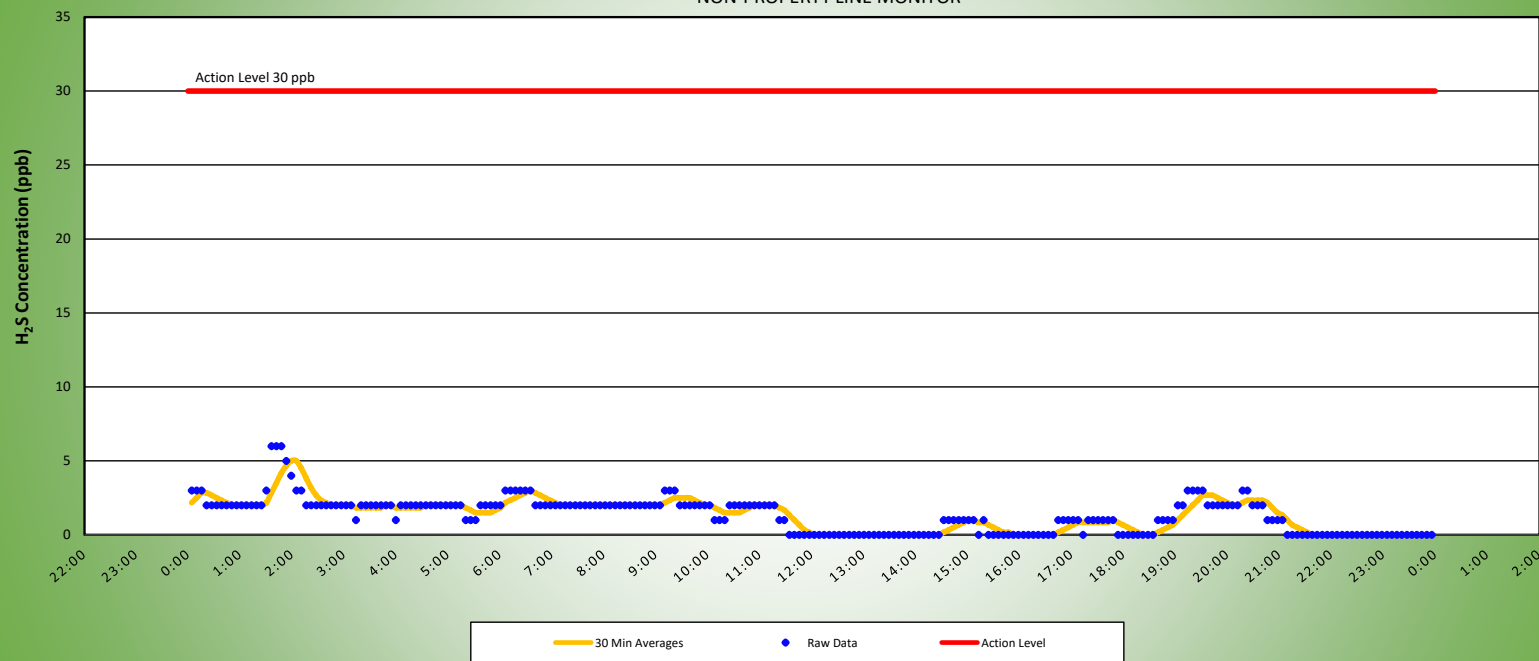
# MS2 H2S MONITORING RESULTS - 03/12/20

NON-PROPERTY LINE MONITOR



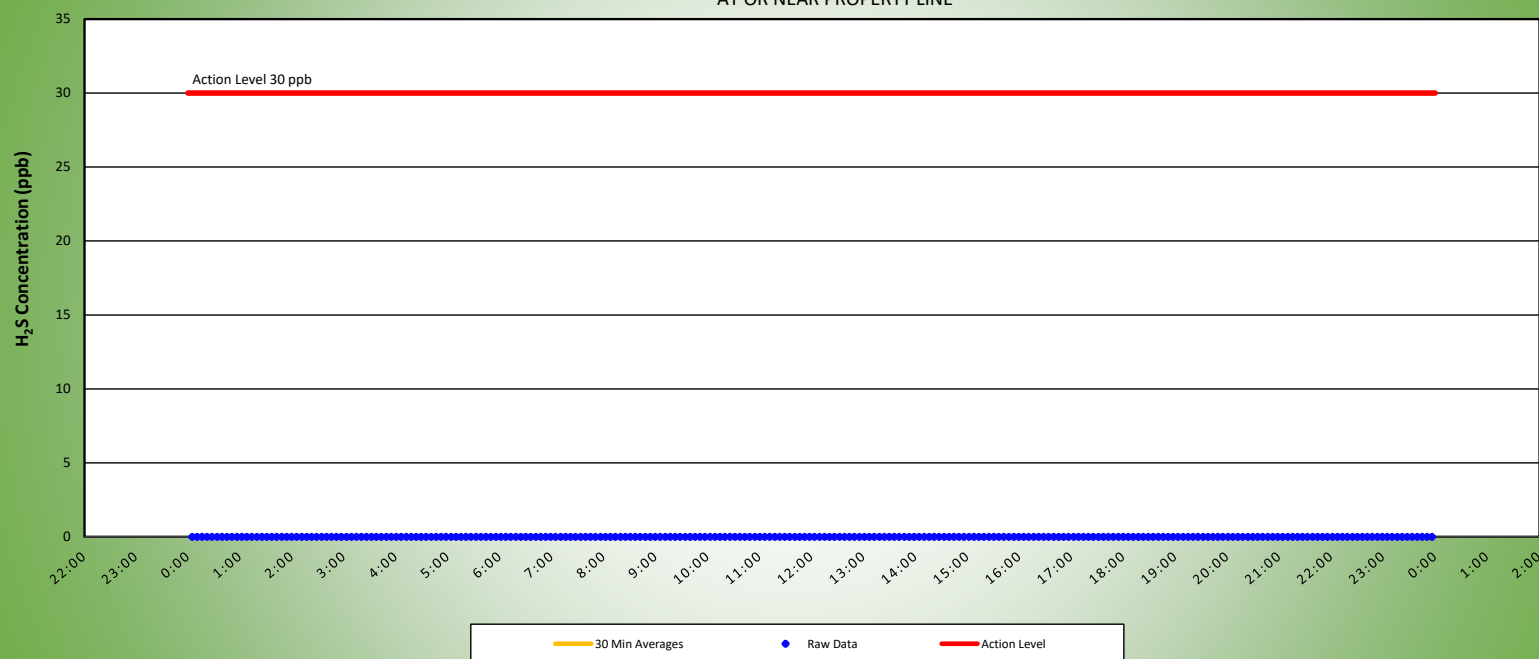
### MS3 H2S MONITORING RESULTS - 03/12/20

NON-PROPERTY LINE MONITOR



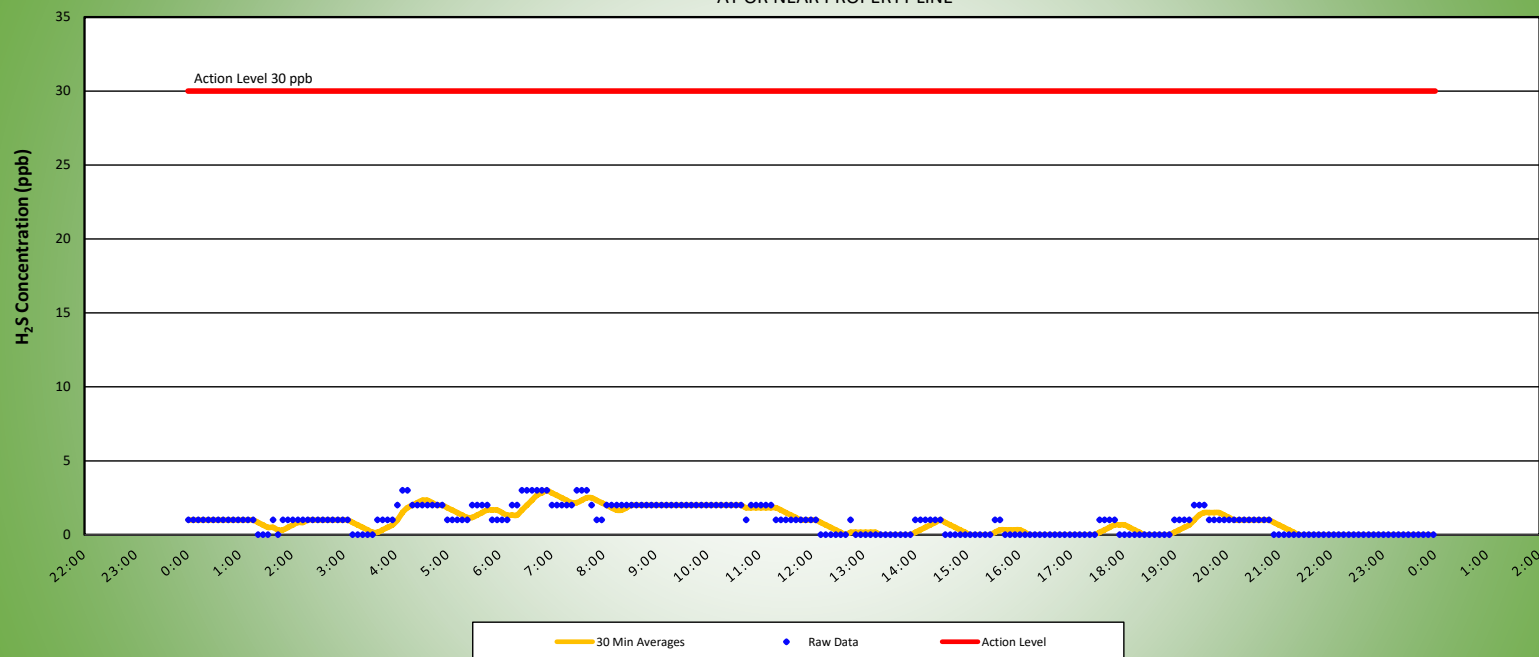
# MS4 H2S MONITORING RESULTS - 03/12/20

AT OR NEAR PROPERTY LINE



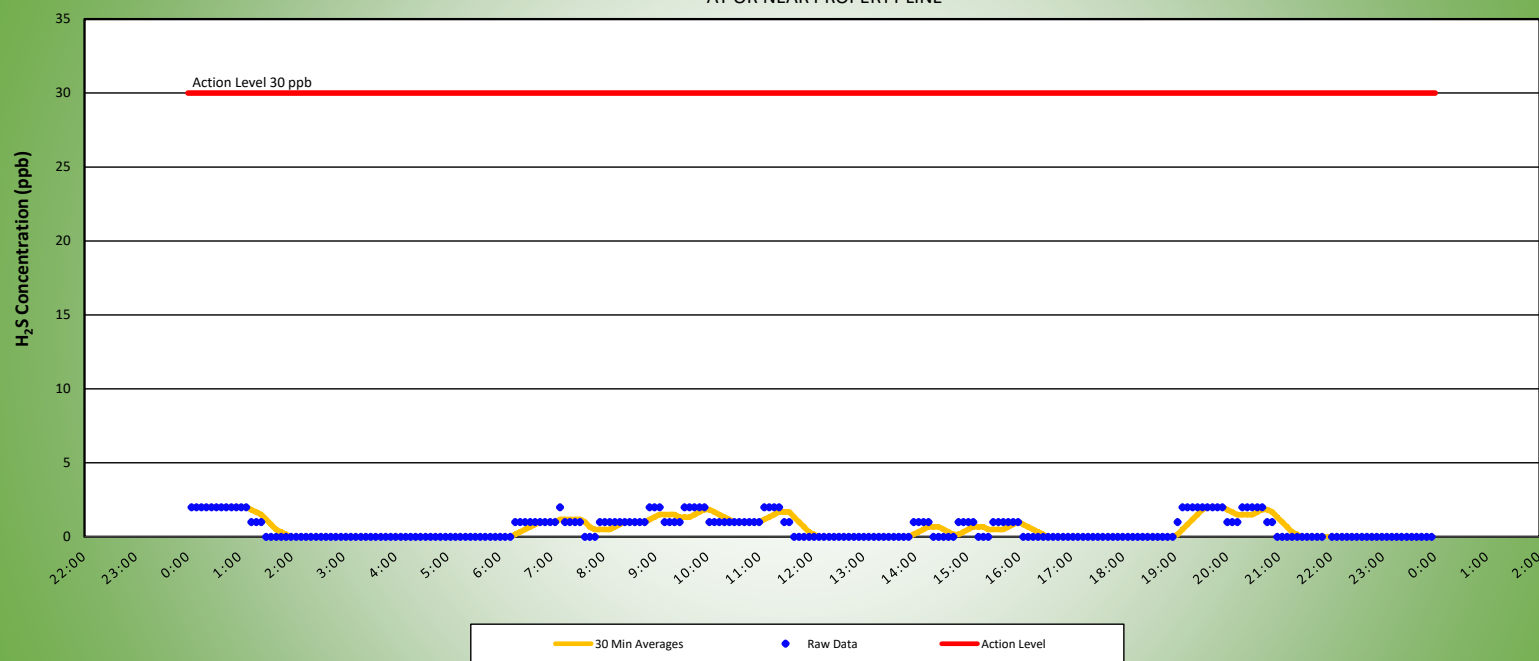
# MS5 H2S MONITORING RESULTS - 03/12/20

AT OR NEAR PROPERTY LINE



# MS6 H2S MONITORING RESULTS - 03/12/20

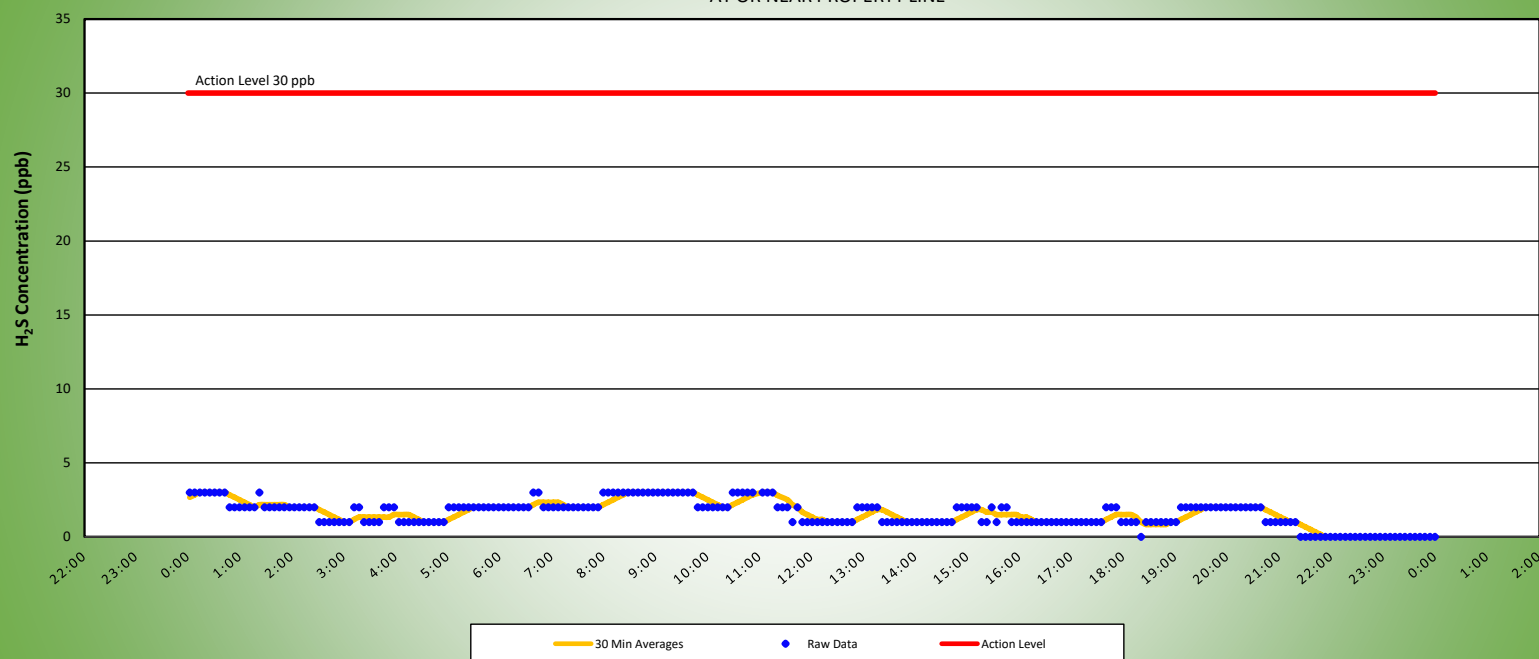
AT OR NEAR PROPERTY LINE





# MS7 H2S MONITORING RESULTS - 03/12/20

AT OR NEAR PROPERTY LINE



# MS8 H2S MONITORING RESULTS - 03/12/20

AT OR NEAR PROPERTY LINE

