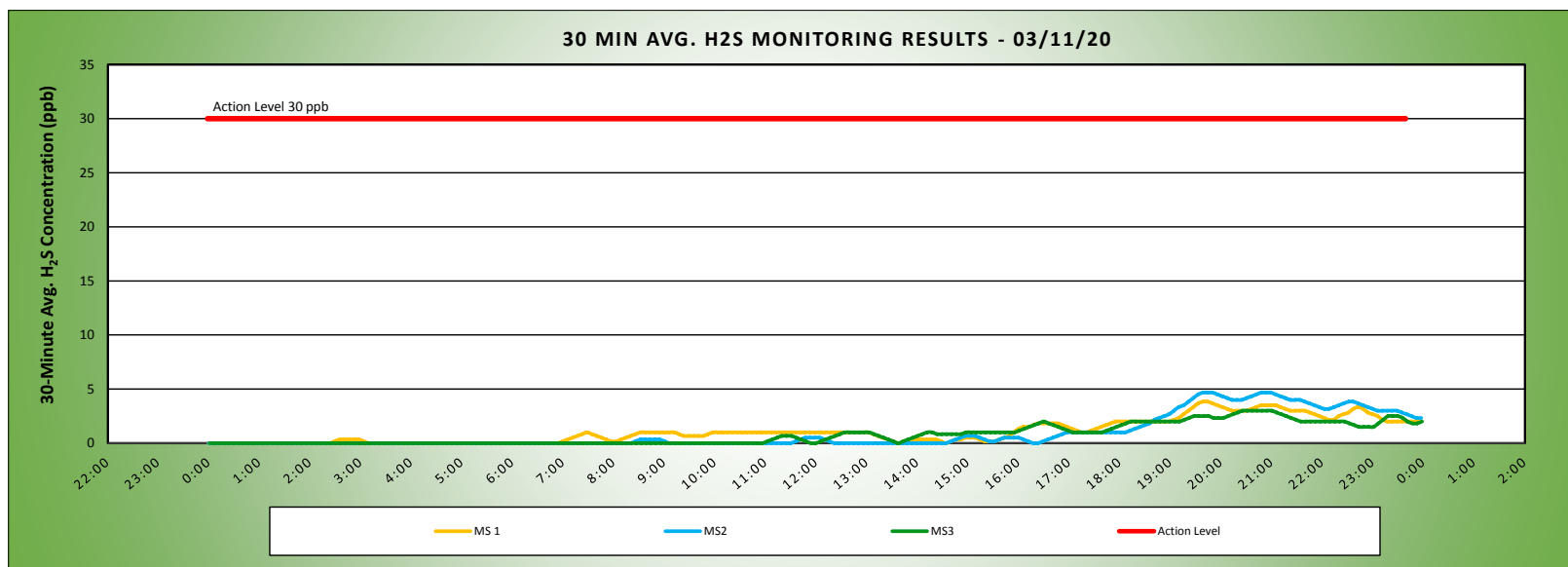


<b>Keegan Landfill Monitoring Project</b> 	<b>DAILY AIR MONITORING REPORT</b> <b>NON-PROPERTY LINE</b> <b>Keegan Landfill Monitoring Stations</b> <b>Kearny, New Jersey</b>				03/11/20	
					Field Operations	
					Page 1 of 1	Rev. No. 0
					Submitted By:	
				30 Minute Avg H <sub>2</sub> S Action Level	30 ppb	

Weather Data Range from Full Weather Station		Wind Direction	N	Relative Humidity (%)	26.7 - 67.6	Daily Rain (in)	0.00	Landfill Perimeter Monitoring
Temp (°F)	42.9 - 59.7	Wind Speed (MPH)	0.2 - 16.2	Barometer (inHg)	30.05 - 30.23			

\*Note: Wind Direction reported in the direction that it is coming from

Station Location Area	Work	Daily Avg. 30 Min H <sub>2</sub> S Concentration (ppb)	Max 30 Min H <sub>2</sub> S Concentration (ppb)	Time of Max 30 Min H <sub>2</sub> S Reading	Corresponding Wind Direction
MS-1		1.1	3.8	19:38	S
MS-2		0.9	4.7	19:38	S
MS-3		0.8	3.0	20:25	SSE



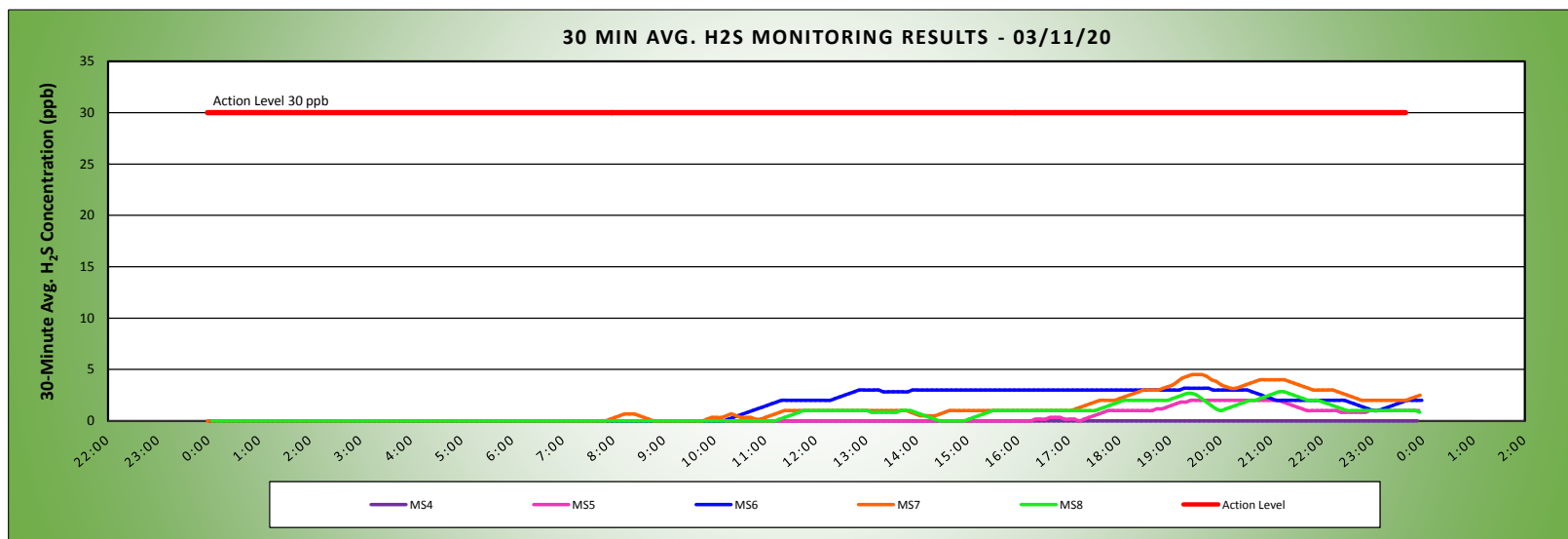
Air Monitoring Notes:

<b>Keegan Landfill Monitoring Project</b>  	<b>DAILY AIR MONITORING REPORT</b> <b>AT OR NEAR PROPERTY LINE</b> <b>Keegan Landfill Monitoring Stations</b> <b>Kearny, New Jersey</b>			03/11/20	
				Field Operations	
				Page 1 of 1 Submitted By:	Rev. No. 0
				30 Minute Avg H <sub>2</sub> S Action Level	30 ppb

Weather Data Range from Full Weather Station		Wind Direction	N	Relative Humidity (%)	26.7 - 66.3	Daily Rain (in)	0.00	Landfill Perimeter Monitoring
Temp (°F)	42.9 - 59.7	Wind Speed (MPH)	0.2 - 16.2	Barometer (inHg)	30.05 - 30.23			

\*Note: Wind Direction reported in the direction that it is coming from

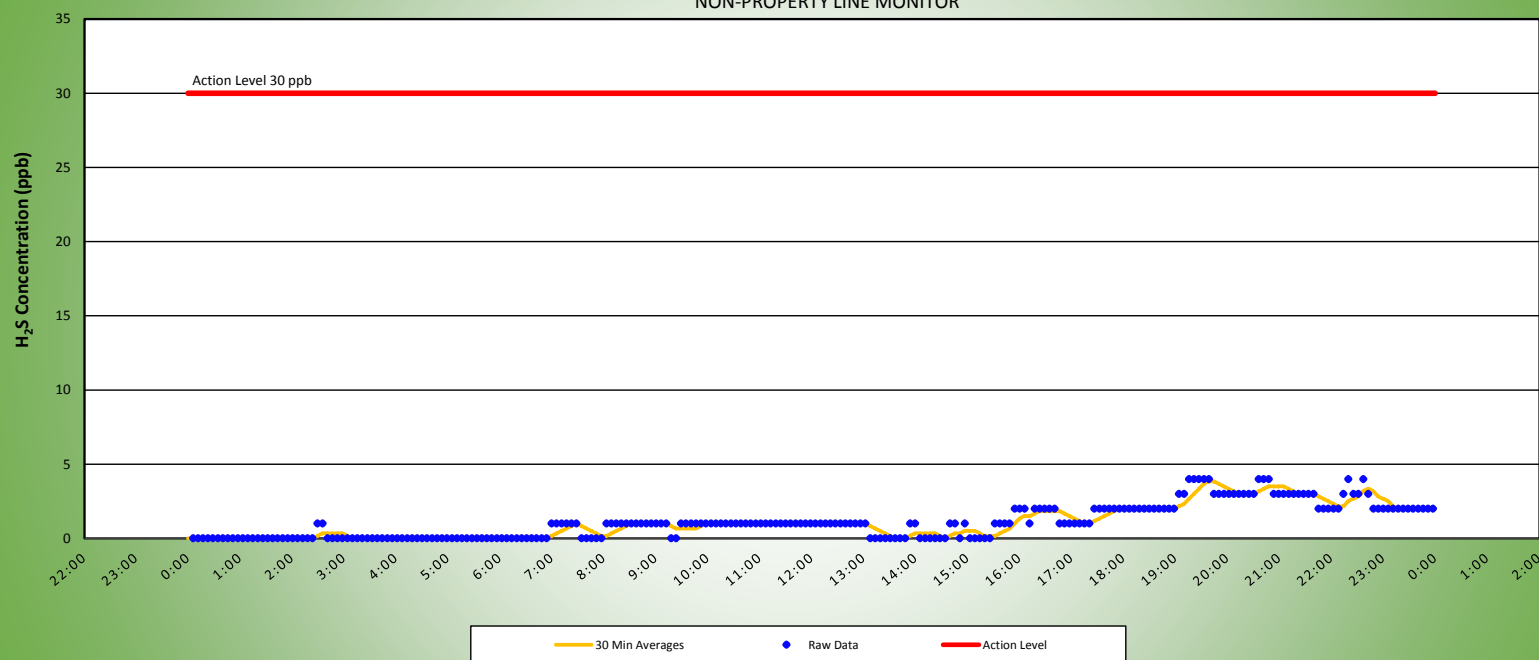
Station Location Area	Work	Daily Avg. 30 Min H <sub>2</sub> S Concentration (ppb)	Max 30 Min H <sub>2</sub> S Concentration (ppb)	Time of Max 30 Min H <sub>2</sub> S Reading	Corresponding Wind Direction
MS-4		0.0	0.0	0:01	W
MS-5		0.4	2.0	19:24	SSE
MS-6		1.4	3.2	19:16	SSE
MS-7		1.1	4.5	19:25	SSE
MS-8		0.7	2.8	21:09	S



Air Monitoring Notes:

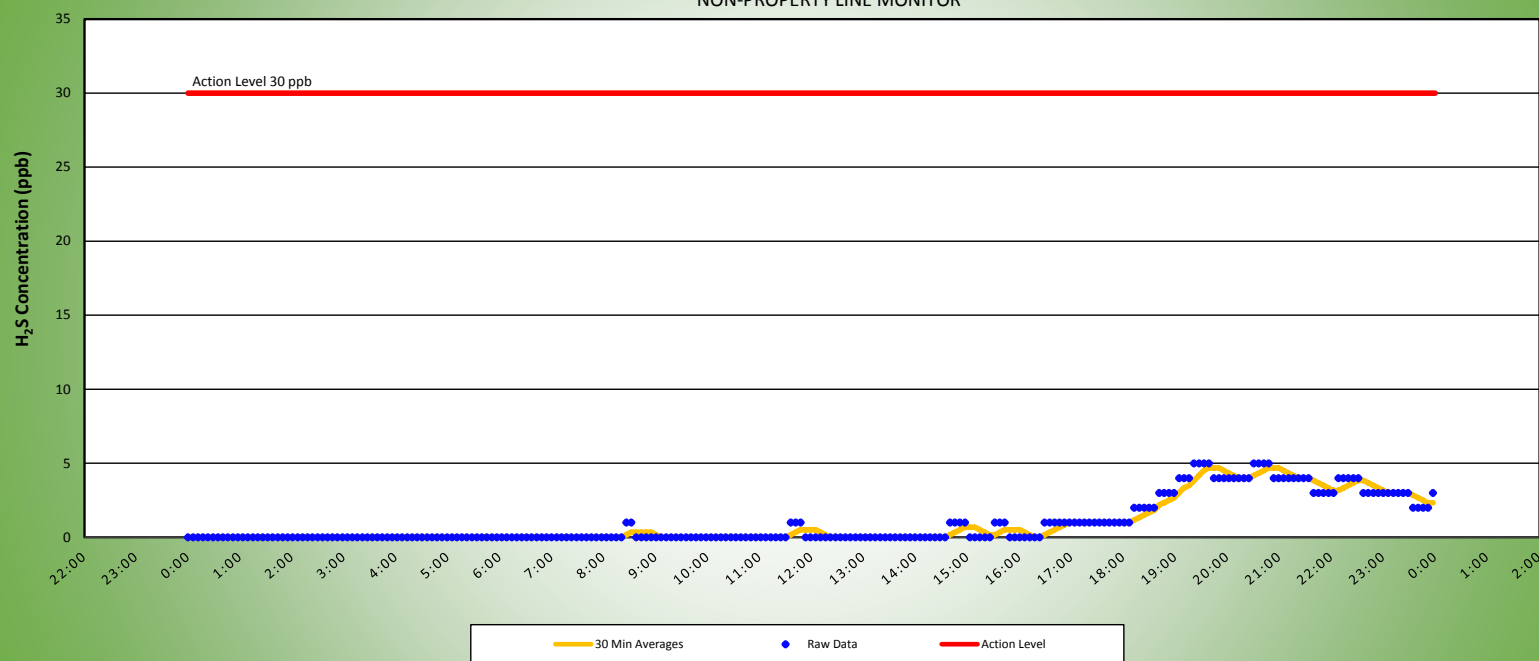
# MS1 H2S MONITORING RESULTS - 03/11/20

NON-PROPERTY LINE MONITOR



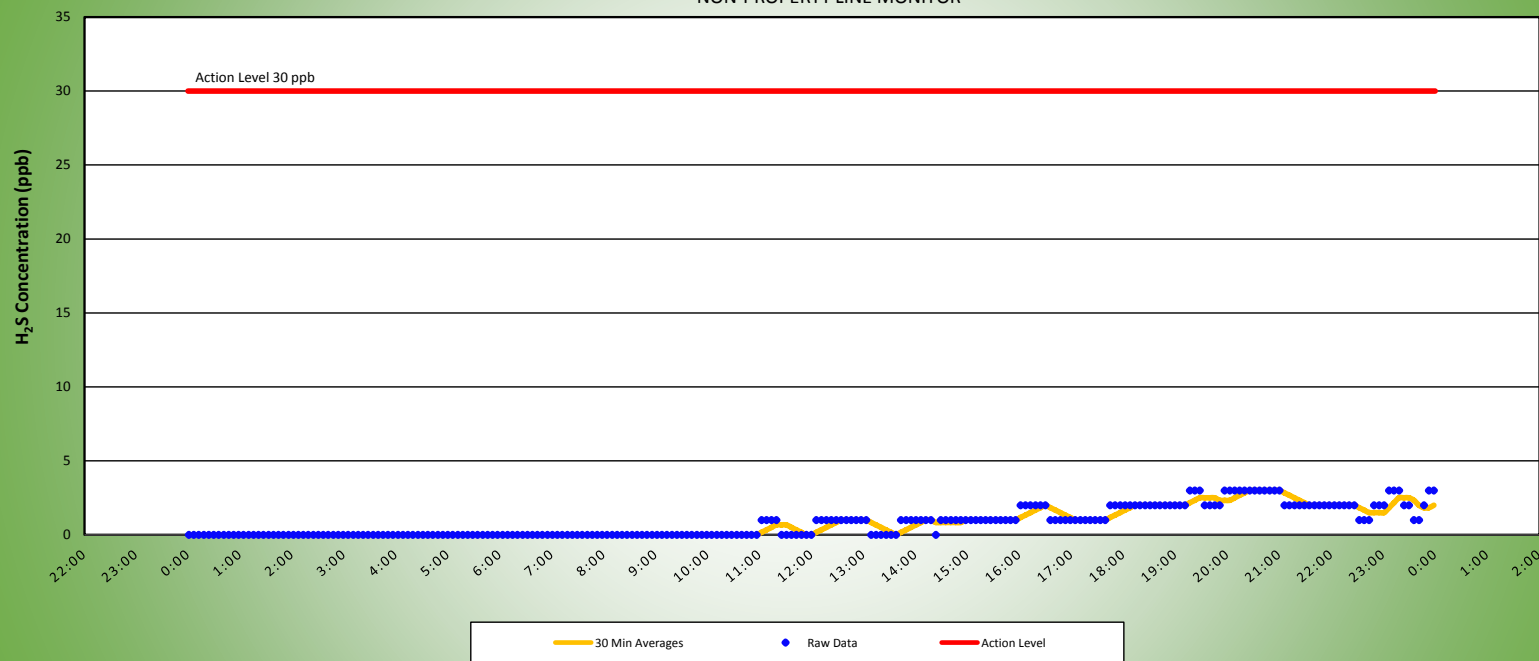
# MS2 H2S MONITORING RESULTS - 03/11/20

NON-PROPERTY LINE MONITOR



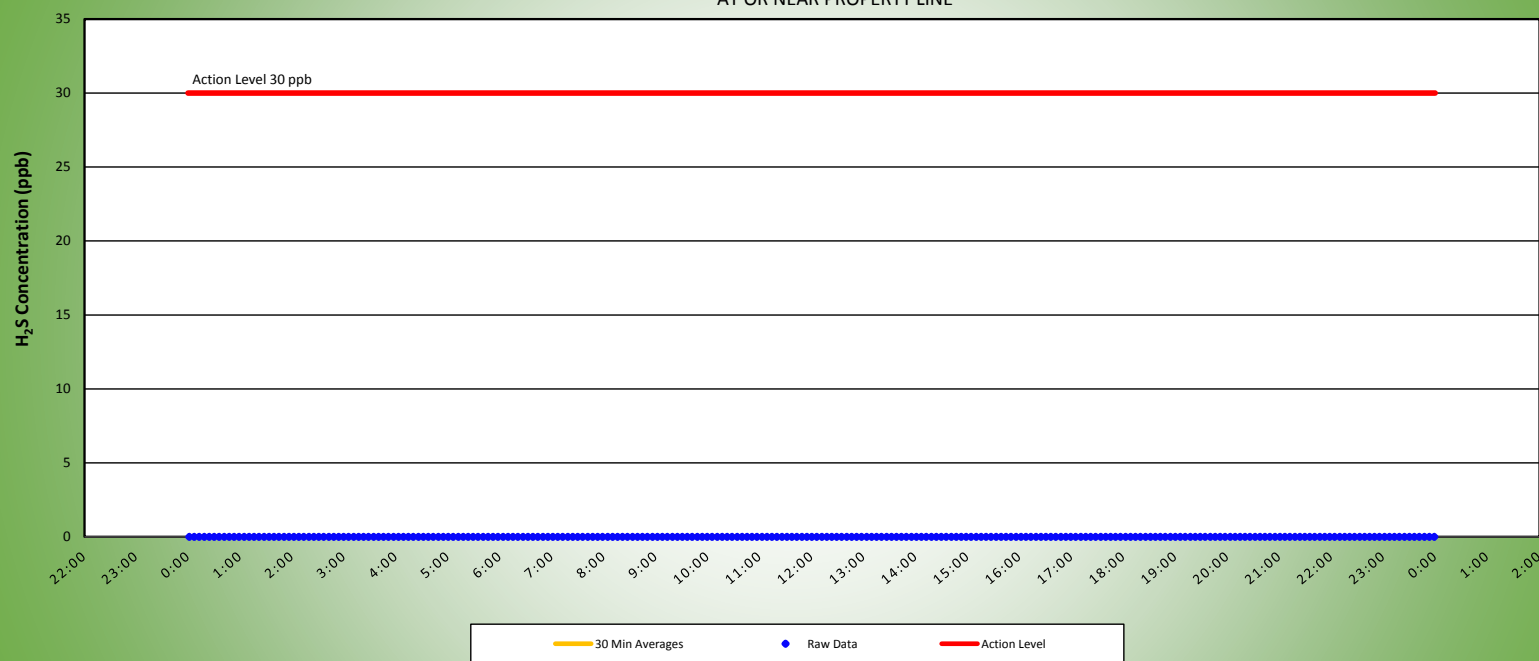
### MS3 H2S MONITORING RESULTS - 03/11/20

NON-PROPERTY LINE MONITOR



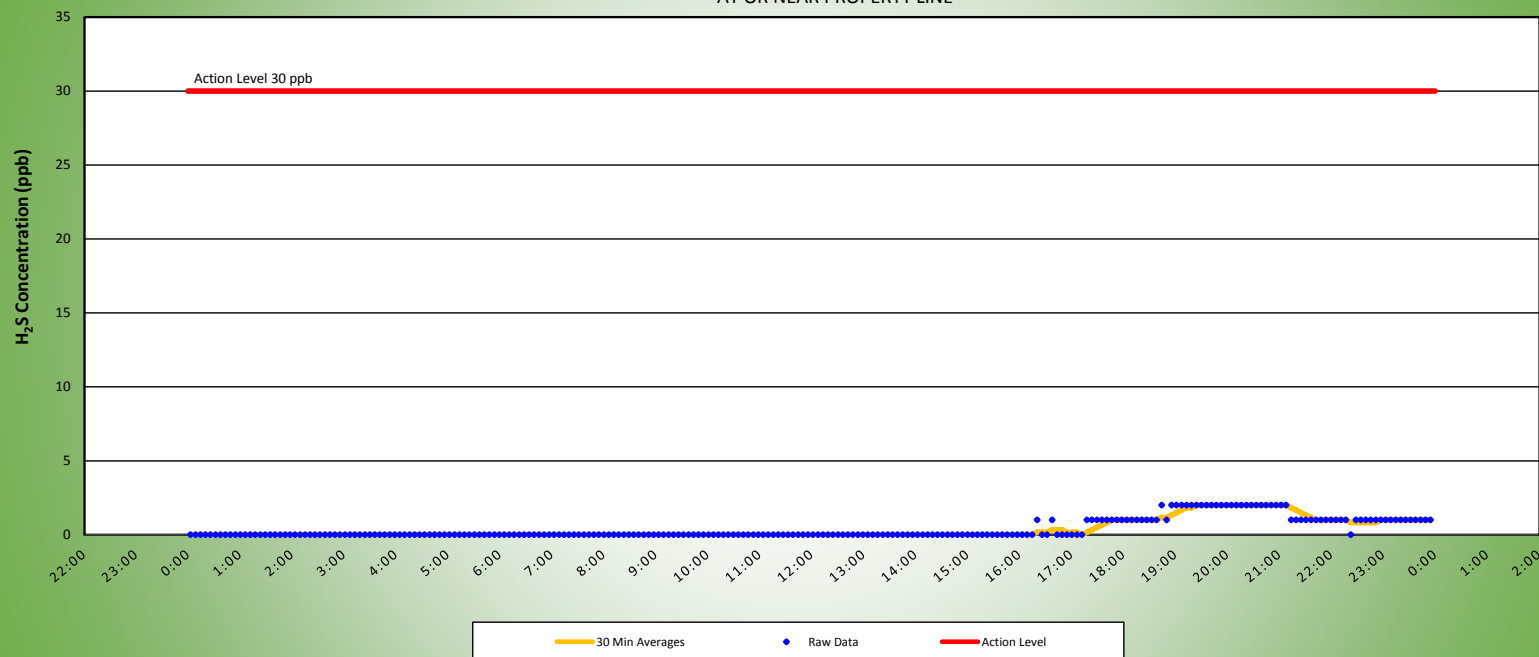
# MS4 H2S MONITORING RESULTS - 03/11/20

AT OR NEAR PROPERTY LINE



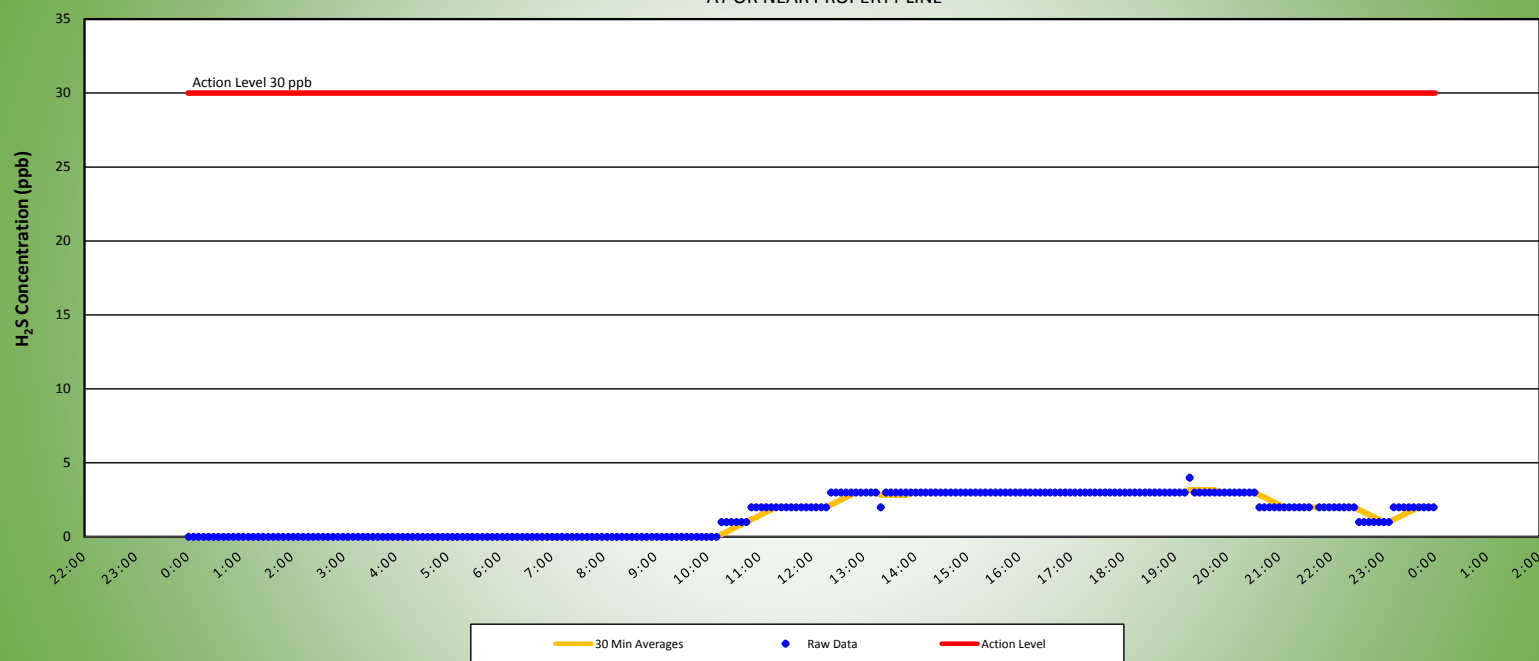
# MS5 H2S MONITORING RESULTS - 03/11/20

AT OR NEAR PROPERTY LINE



# MS6 H2S MONITORING RESULTS - 03/11/20

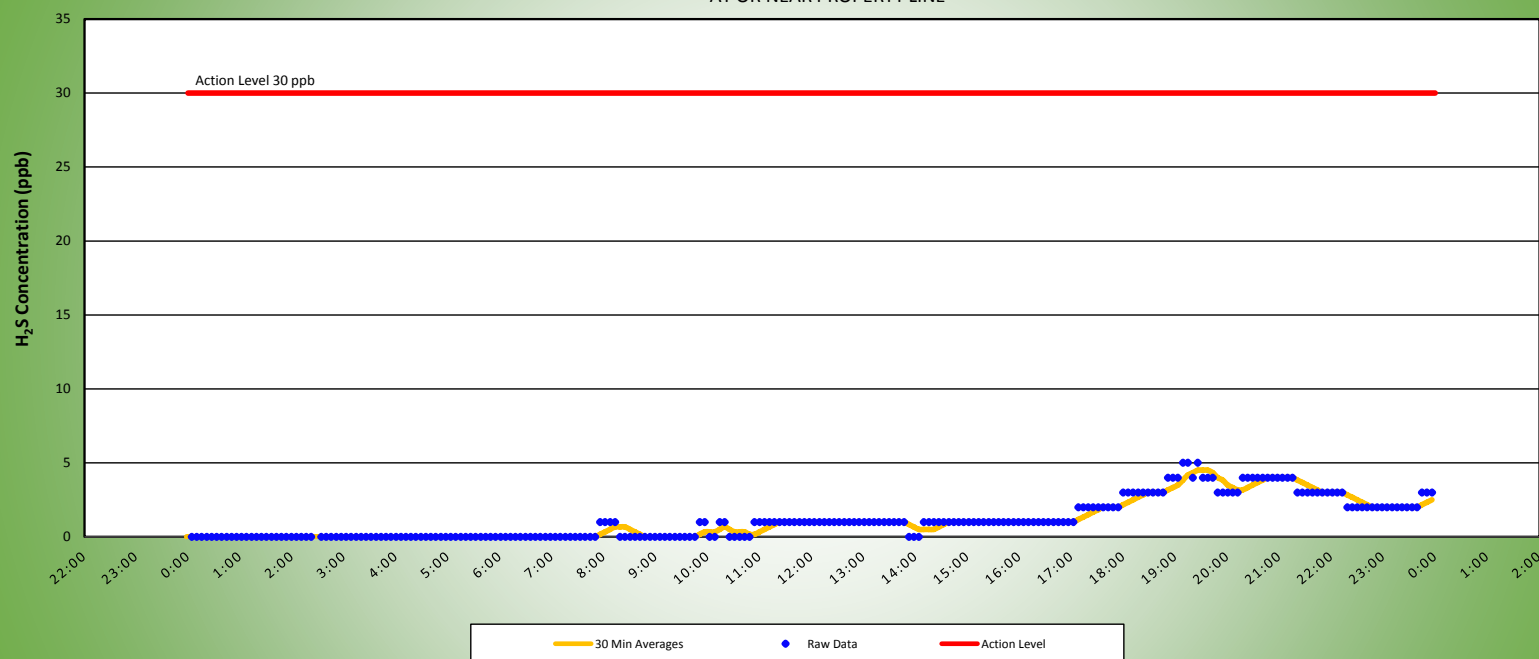
AT OR NEAR PROPERTY LINE





# MS7 H2S MONITORING RESULTS - 03/11/20

AT OR NEAR PROPERTY LINE



# MS8 H2S MONITORING RESULTS - 03/11/20

AT OR NEAR PROPERTY LINE

