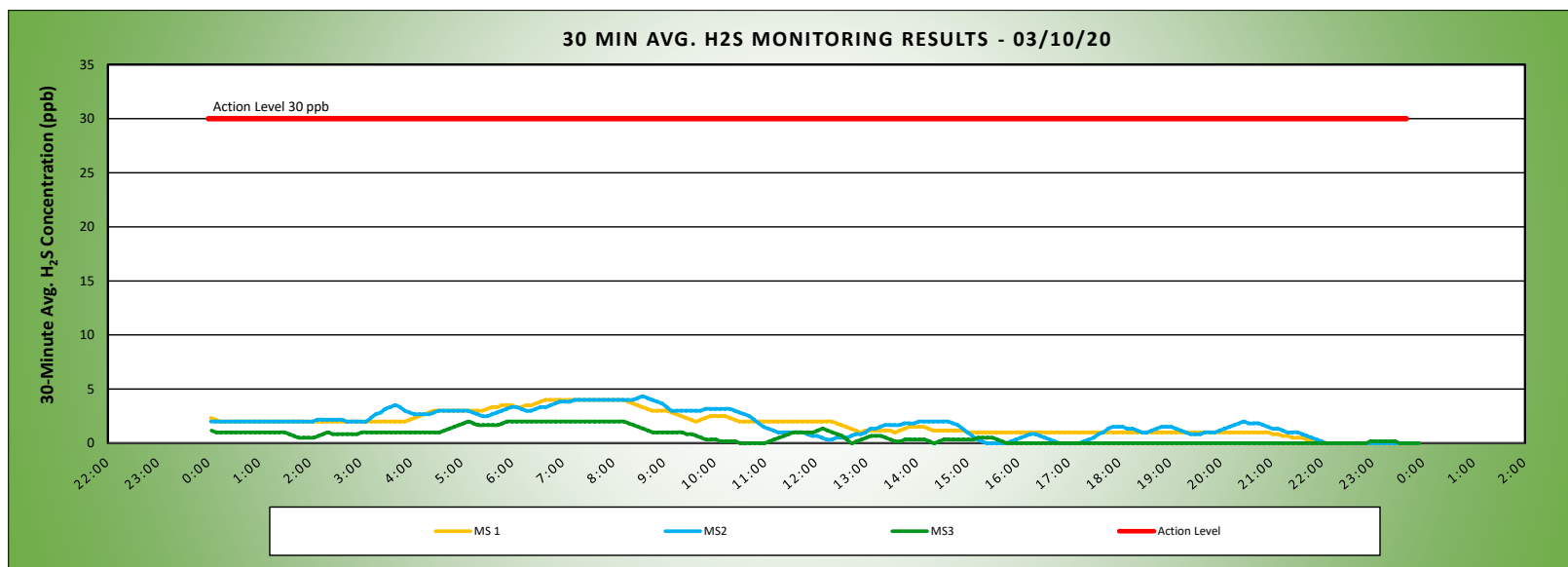


Keegan Landfill Monitoring Project 	DAILY AIR MONITORING REPORT NON-PROPERTY LINE Keegan Landfill Monitoring Stations Kearny, New Jersey				03/10/20	
					Field Operations	
					Page 1 of 1	Rev. No. 0
					Submitted By:	
				30 Minute Avg H ₂ S Action Level	30 ppb	

Weather Data Range from Full Weather Station		Wind Direction	SW	Relative Humidity (%)	31.3 - 67.4	Daily Rain (in)	0.00	Landfill Perimeter Monitoring
Temp (°F)	51.6 - 66.3	Wind Speed (MPH)	1.5 - 18.6	Barometer (inHg)	29.98 - 30.33			

*Note: Wind Direction reported in the direction that it is coming from

Station Location Area	Work	Daily Avg. 30 Min H ₂ S Concentration (ppb)	Max 30 Min H ₂ S Concentration (ppb)	Time of Max 30 Min H ₂ S Reading	Corresponding Wind Direction
MS-1		1.8	4.0	6:39	SSW
MS-2		1.8	4.3	8:34	SW
MS-3		0.7	2.0	5:08	SW



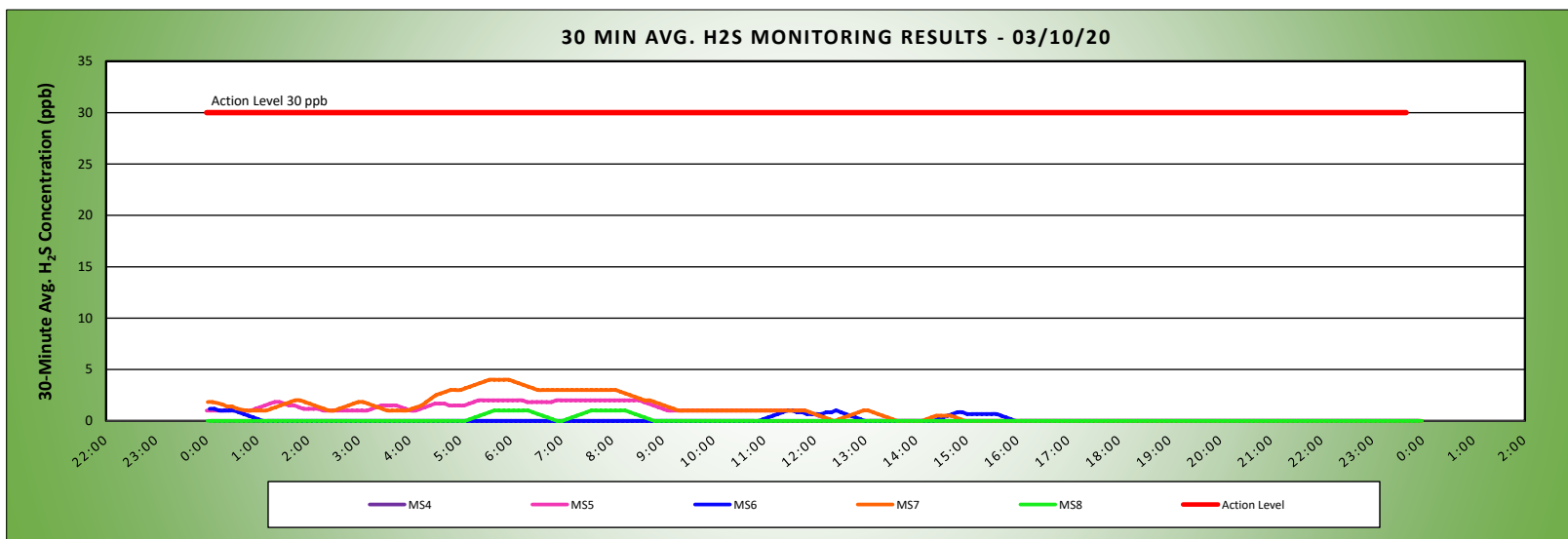
Air Monitoring Notes:

<div>Keegan Landfill Monitoring Project</div> <div></div>	<div>DAILY AIR MONITORING REPORT</div> <div>AT OR NEAR PROPERTY LINE</div> <div>Keegan Landfill Monitoring Stations</div> <div>Kearny, New Jersey</div>	03/10/20	
		Field Operations	
		Page 1 of 1	Rev. No. 0
		Submitted By:	
		30 Minute Avg H ₂ S Action Level	30 ppb

Weather Data Range from Full Weather Station		Wind Direction	SW	Relative Humidity (%)	32.3 - 67.4	Daily Rain (in)	0.00	Landfill Perimeter Monitoring
Temp (°F)	51.6 - 66.3	Wind Speed (MPH)	1.5 - 18.6	Barometer (inHg)	29.98 - 30.33			

*Note: Wind Direction reported in the direction that it is coming from

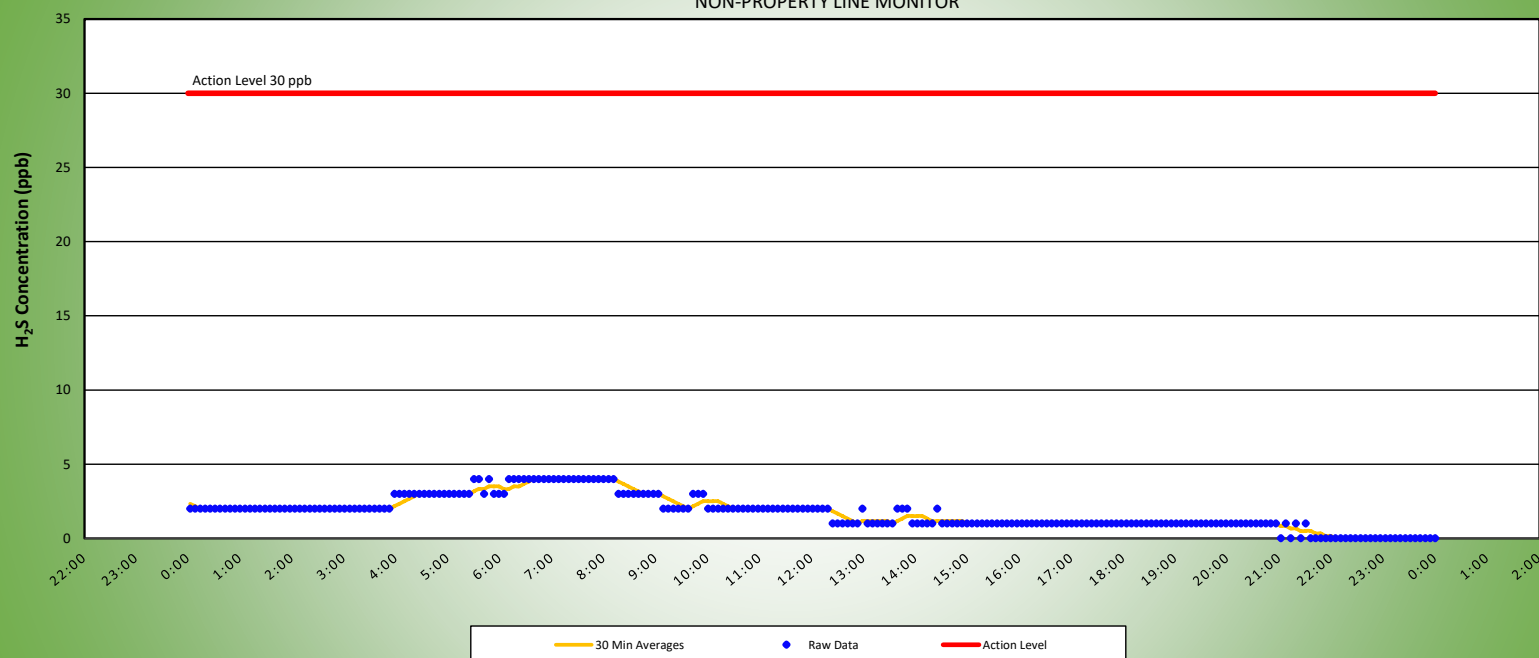
Station Location Area	Work	Daily Avg. 30 Min H ₂ S Concentration (ppb)	Max 30 Min H ₂ S Concentration (ppb)	Time of Max 30 Min H ₂ S Reading	Corresponding Wind Direction
MS-4		0.0	0.0	0:04	SSW
MS-5		0.7	2.0	5:21	SSW
MS-6		0.1	1.2	0:03	SSW
MS-7		1.0	4.0	5:34	S
MS-8		0.1	1.0	5:39	SSW



Air Monitoring Notes:

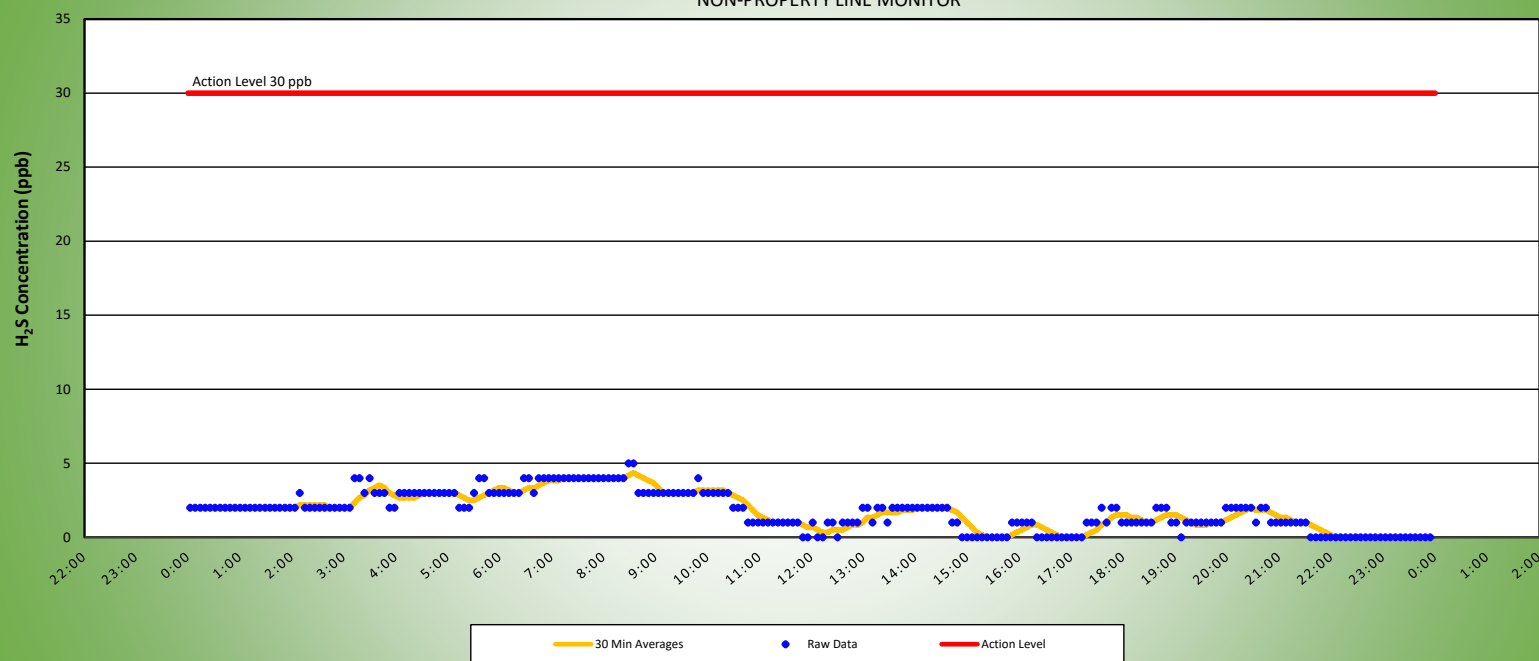
MS1 H2S MONITORING RESULTS - 03/10/20

NON-PROPERTY LINE MONITOR



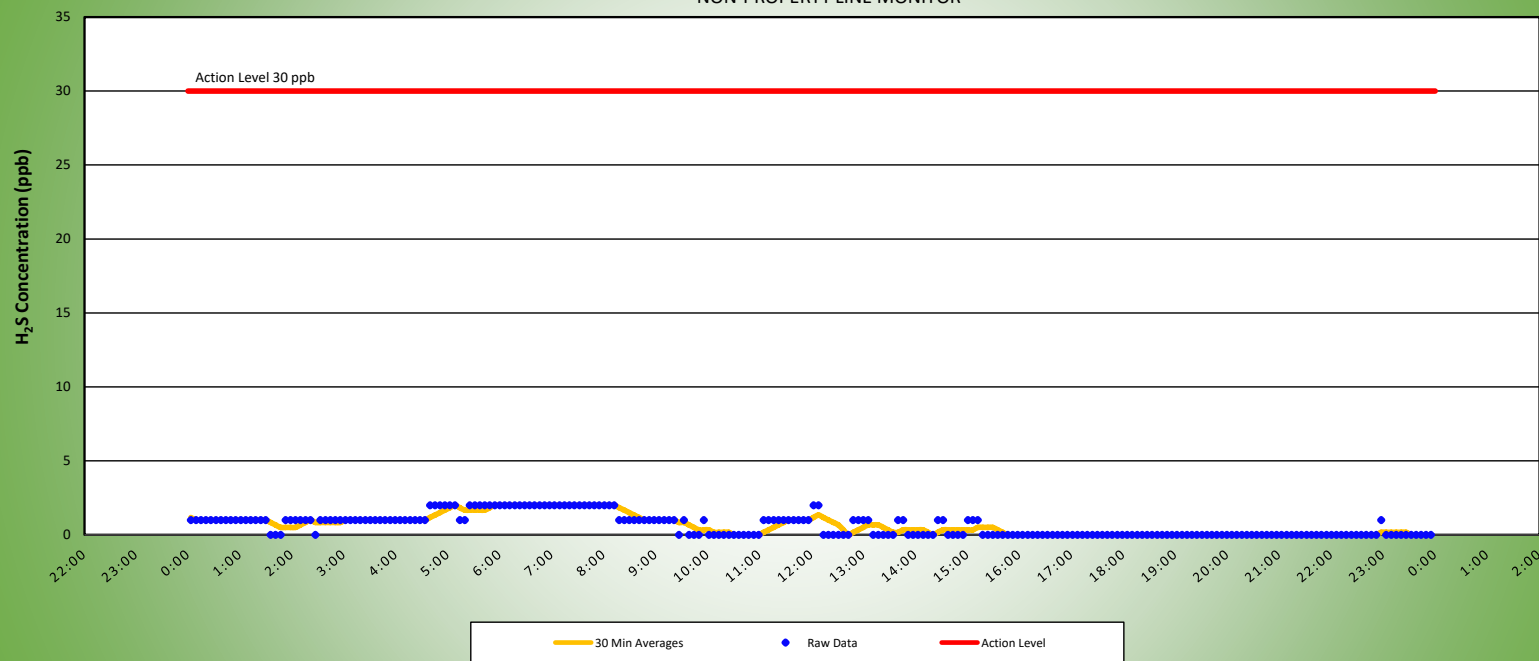
MS2 H2S MONITORING RESULTS - 03/10/20

NON-PROPERTY LINE MONITOR



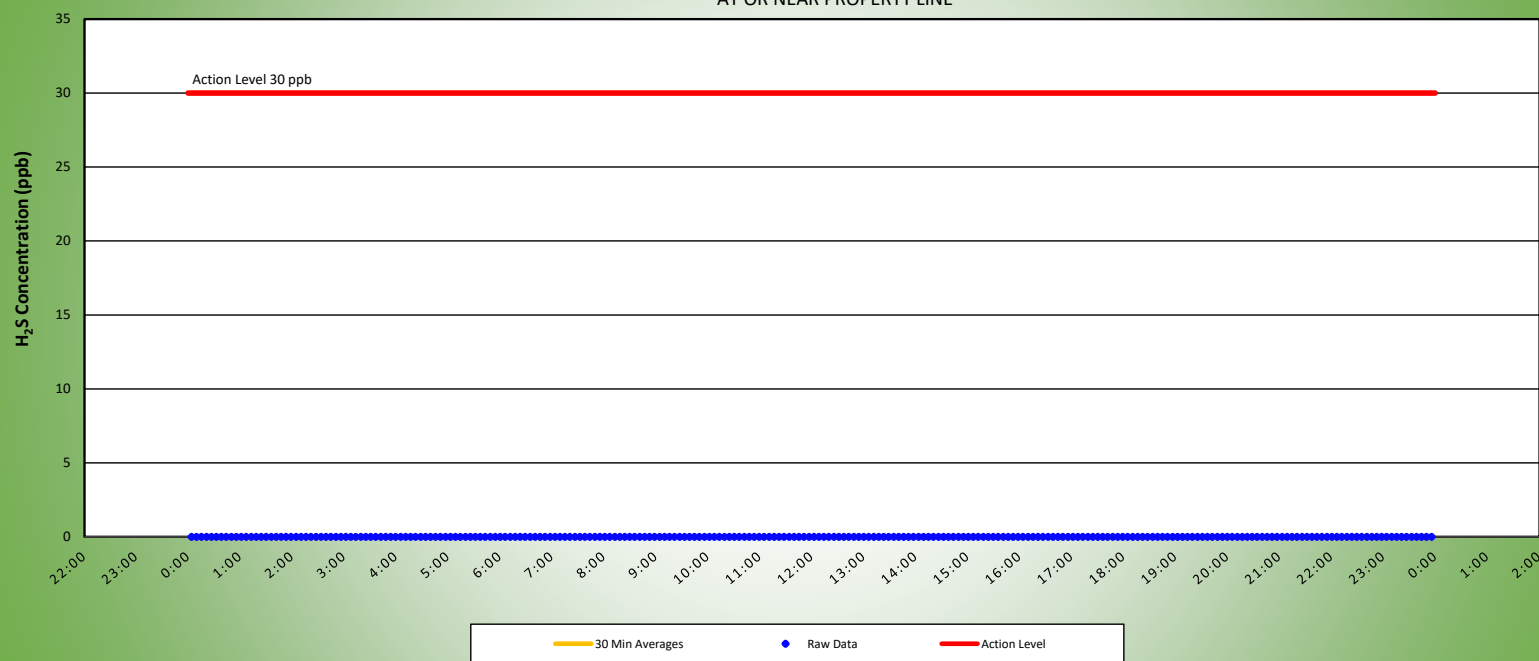
MS3 H2S MONITORING RESULTS - 03/10/20

NON-PROPERTY LINE MONITOR



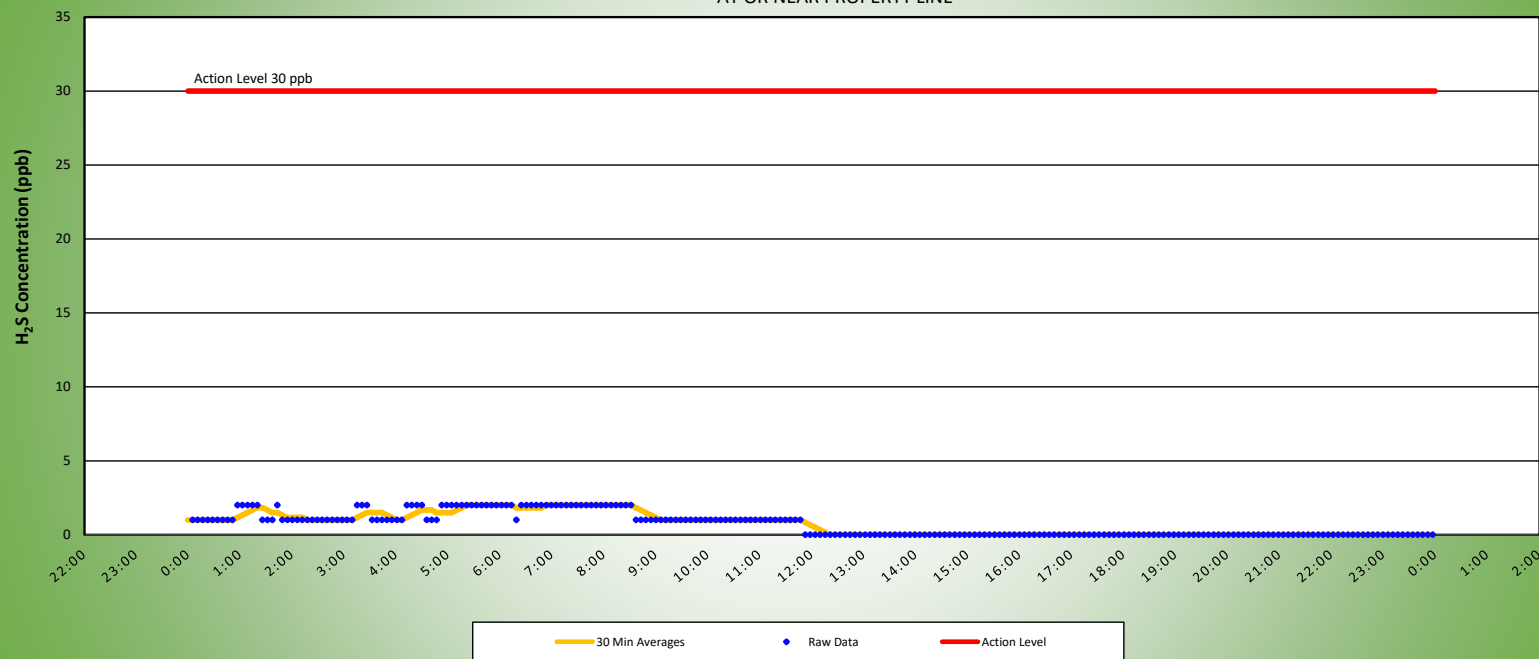
MS4 H2S MONITORING RESULTS - 03/10/20

AT OR NEAR PROPERTY LINE



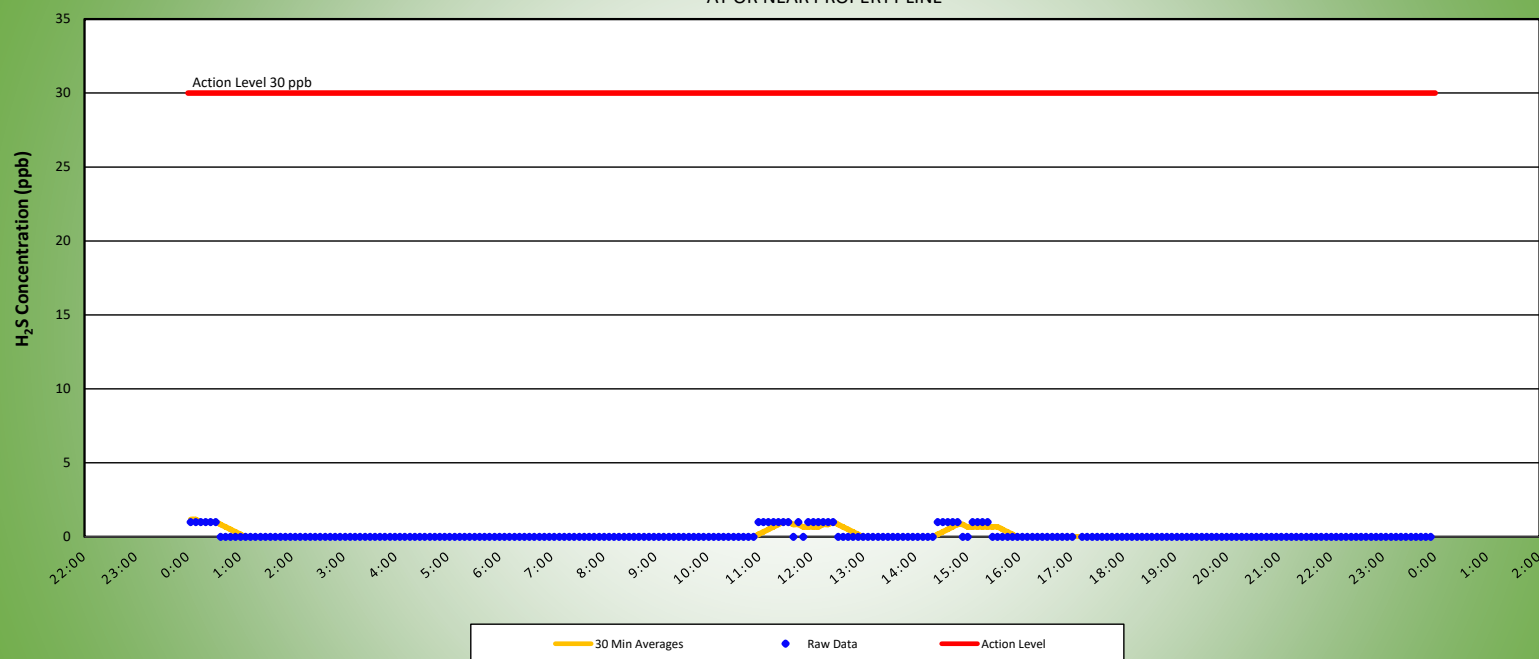
MS5 H2S MONITORING RESULTS - 03/10/20

AT OR NEAR PROPERTY LINE



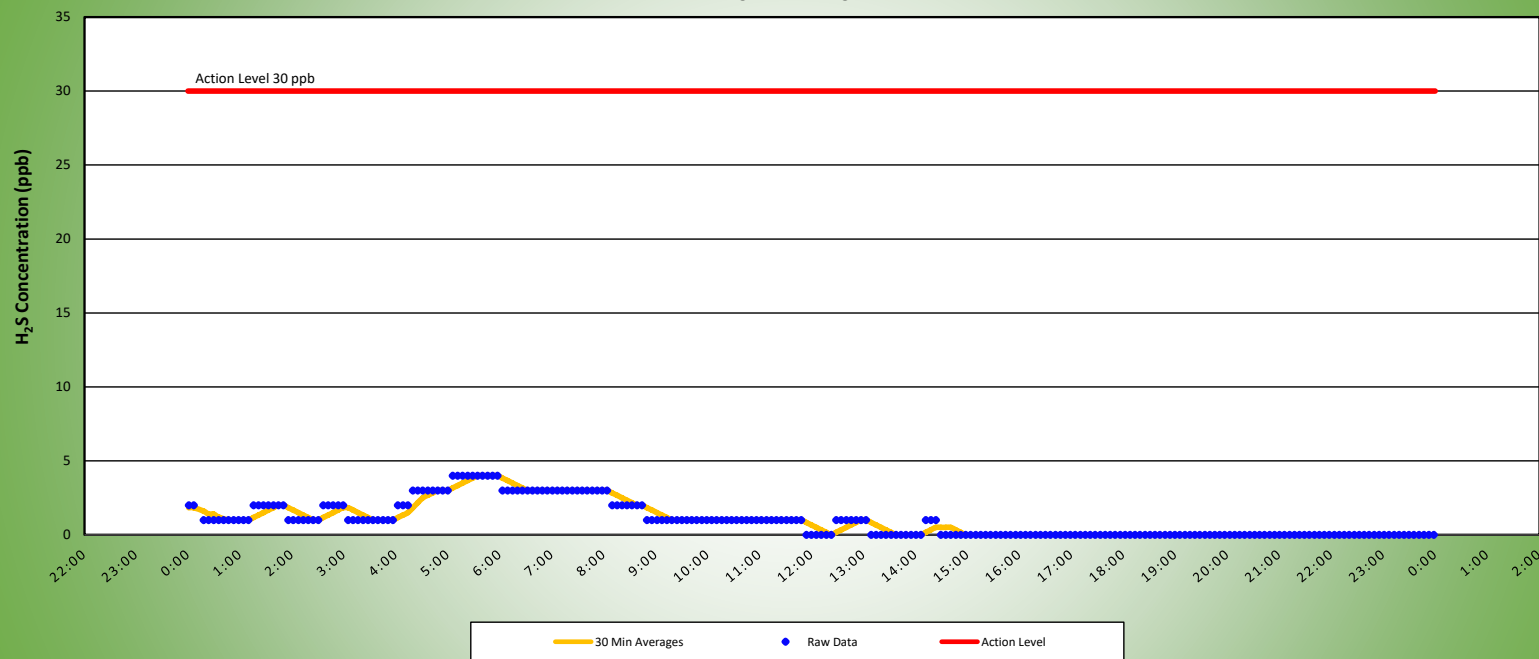
MS6 H2S MONITORING RESULTS - 03/10/20

AT OR NEAR PROPERTY LINE



MS7 H2S MONITORING RESULTS - 03/10/20

AT OR NEAR PROPERTY LINE



MS8 H2S MONITORING RESULTS - 03/10/20

AT OR NEAR PROPERTY LINE

