
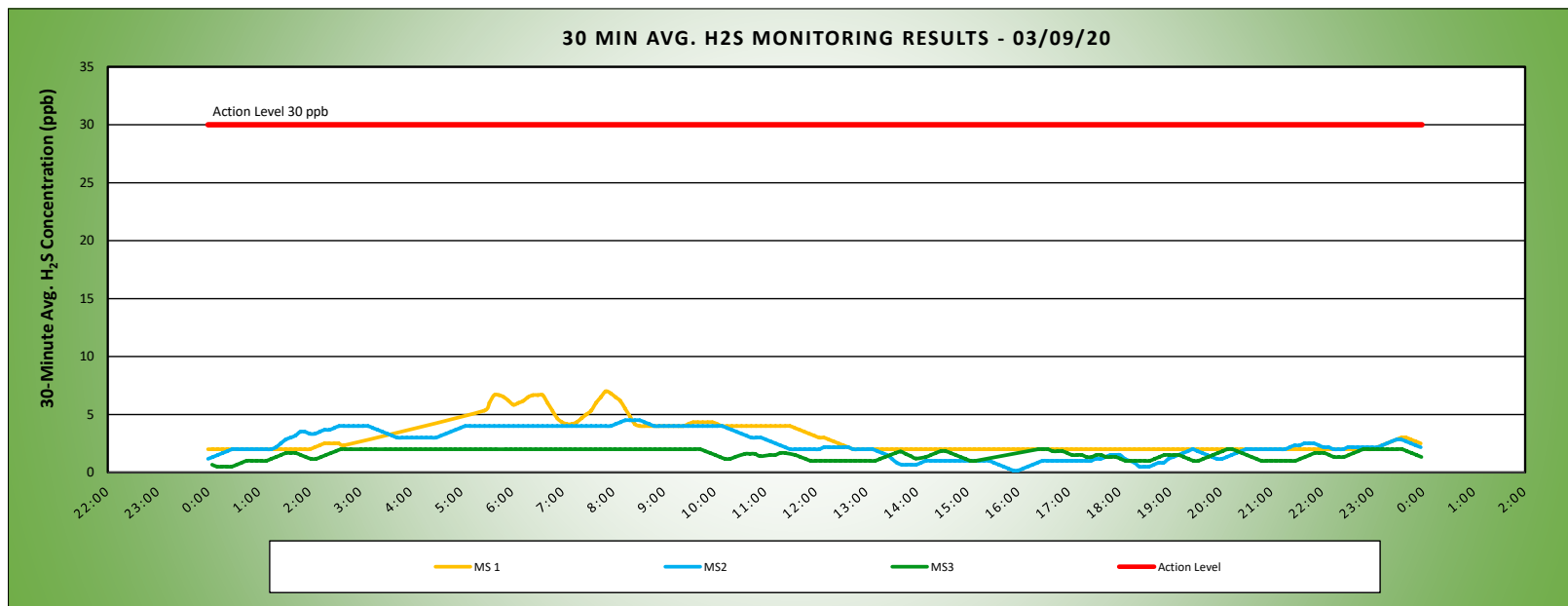


<b>Keegan Landfill Monitoring Project</b> 	<b>DAILY AIR MONITORING REPORT</b> <b>NON-PROPERTY LINE</b> <b>Keegan Landfill Monitoring Stations</b> <b>Kearny, New Jersey</b>				03/09/20	
					Field Operations	
					Page 1 of 1	Rev. No. 0
					Submitted By:	
				30 Minute Avg H <sub>2</sub> S Action Level	30 ppb	

Weather Data Range from Full Weather Station		Wind Direction	SW	Relative Humidity (%)	14.6 - 49.7	Daily Rain (in)	0.00	Landfill Perimeter Monitoring
Temp (°F)	42.2 - 73.2	Wind Speed (MPH)	2.0 - 13.0	Barometer (inHg)	30.28 - 30.46			

\*Note: Wind Direction reported in the direction that it is coming from

Station Location Area	Work	Daily Avg. 30 Min H <sub>2</sub> S Concentration (ppb)	Max 30 Min H <sub>2</sub> S Concentration (ppb)	Time of Max 30 Min H <sub>2</sub> S Reading	Corresponding Wind Direction
MS-1		2.9	7.0	7:50	SSW
MS-2		2.5	4.5	8:13	S
MS-3		1.6	2.0	15:54	SSW



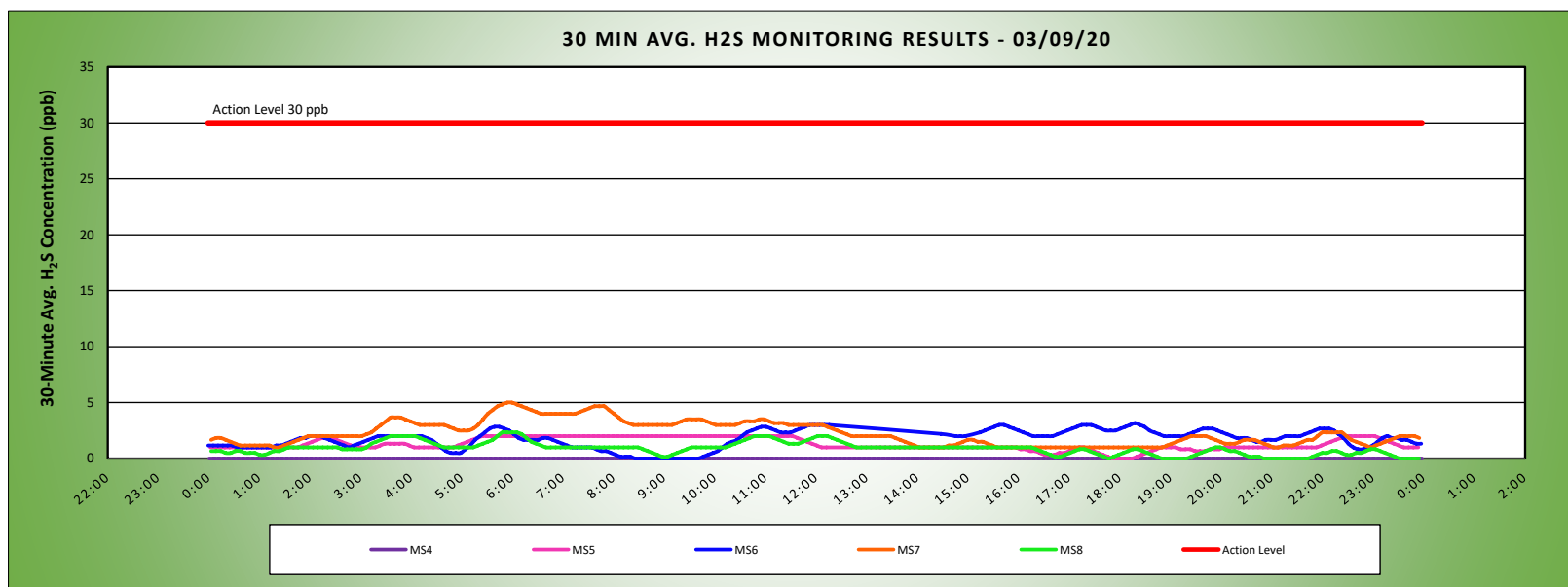
Air Monitoring Notes:

<b>Keegan Landfill Monitoring Project</b>  	<b>DAILY AIR MONITORING REPORT AT OR NEAR PROPERTY LINE Keegan Landfill Monitoring Stations Kearny, New Jersey</b>	03/09/20	
		Field Operations	
		Page 1 of 1	Rev. No. 0
		Submitted By:	
		30 Minute Avg H <sub>2</sub> S Action Level	30 ppb

Weather Data Range from Full Weather Station		Wind Direction	SW	Relative Humidity (%)	14.6 - 49.7	Daily Rain (in)	0.00	Landfill Perimeter Monitoring
Temp (°F)	42.2 - 73.2	Wind Speed (MPH)	2.0 - 13.0	Barometer (inHg)	30.28 - 30.46			

\*Note: Wind Direction reported in the direction that it is coming from

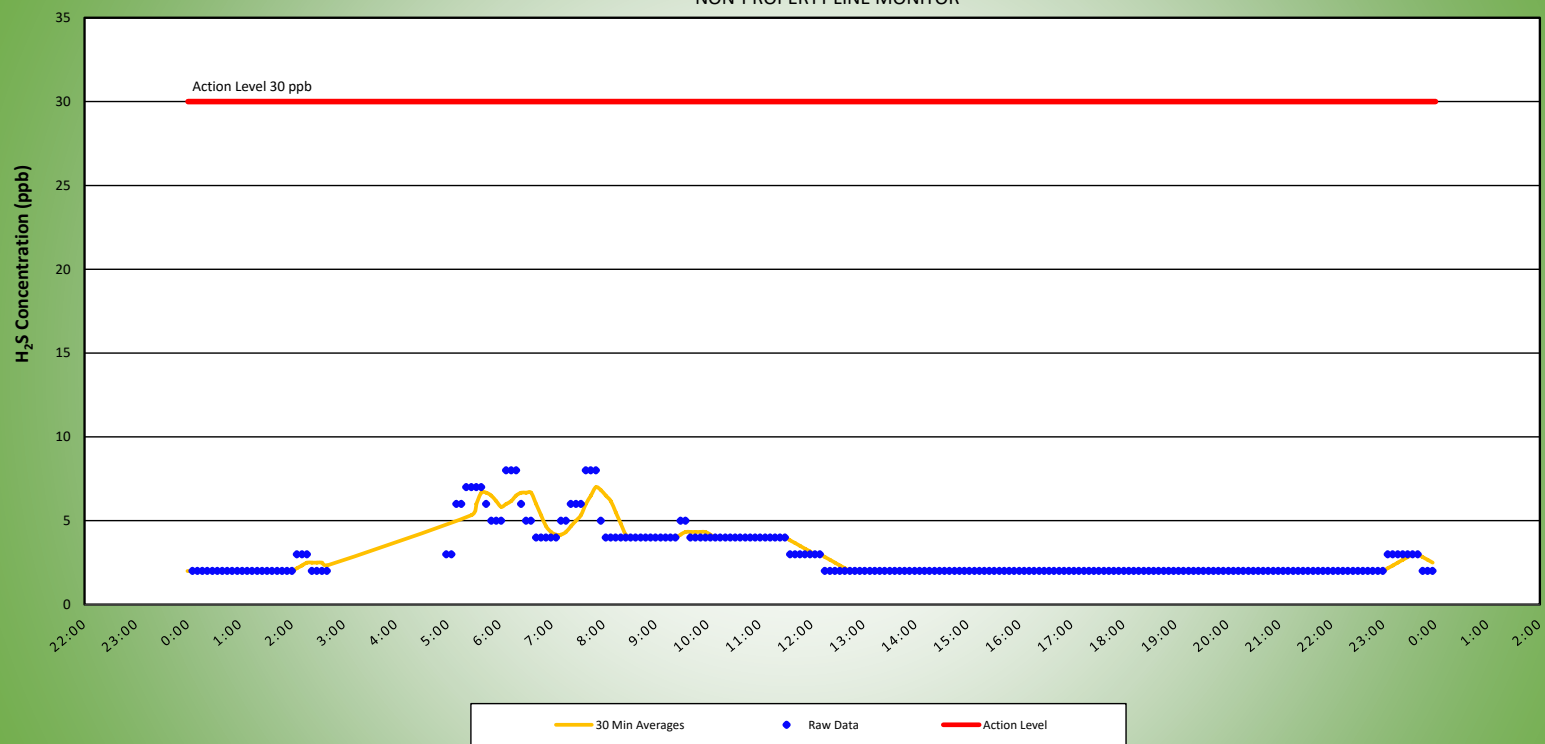
Station Location Area	Work	Daily Avg. 30 Min H <sub>2</sub> S Concentration (ppb)	Max 30 Min H <sub>2</sub> S Concentration (ppb)	Time of Max 30 Min H <sub>2</sub> S Reading	Corresponding Wind Direction
MS-4		0.0	0.0	0:00	SW
MS-5		1.3	2.0	2:20	SSW
MS-6		1.7	3.2	18:18	SW
MS-7		2.2	5.0	5:53	S
MS-8		0.9	2.3	5:48	SW



Air Monitoring Notes:

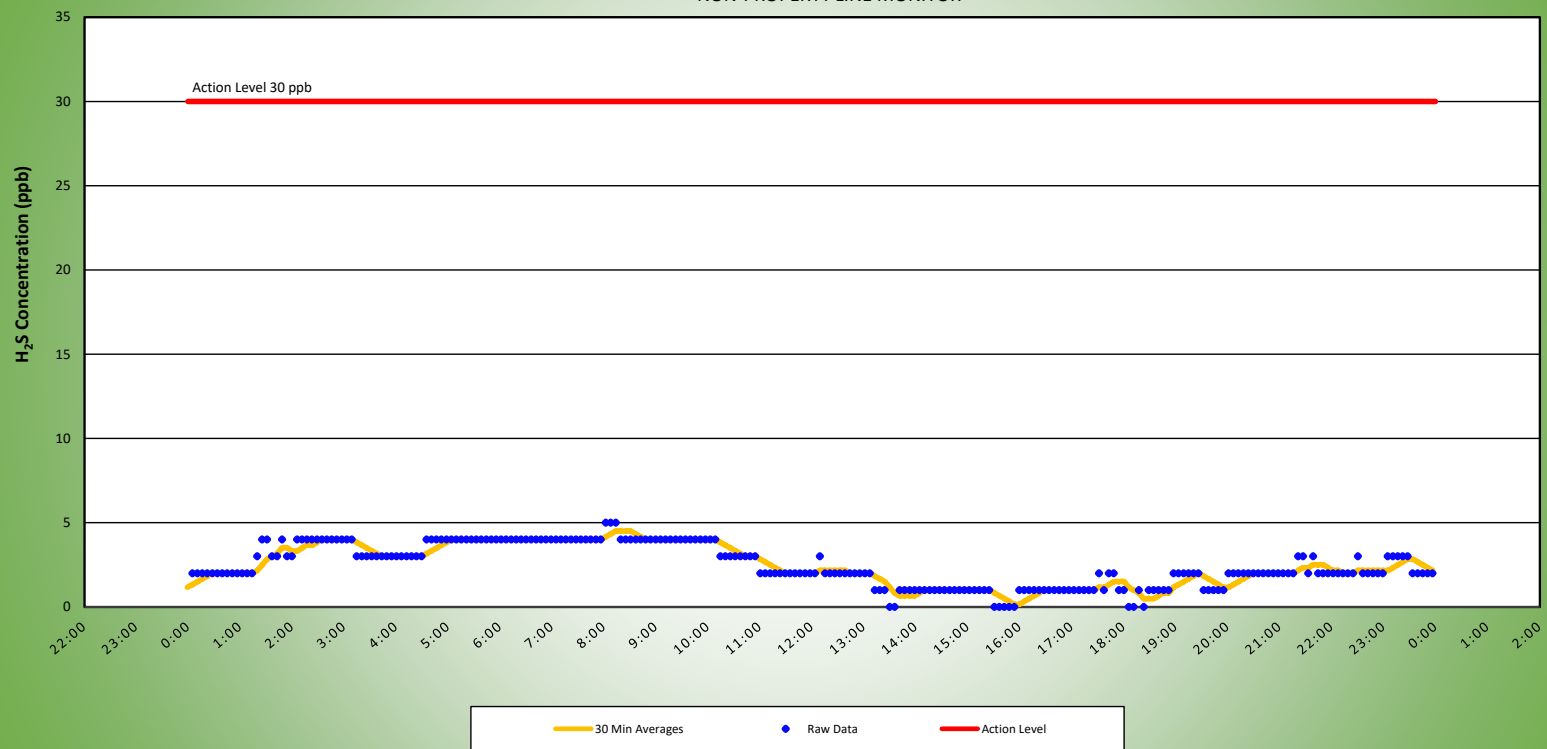
# MS1 H2S MONITORING RESULTS - 03/09/20

NON-PROPERTY LINE MONITOR



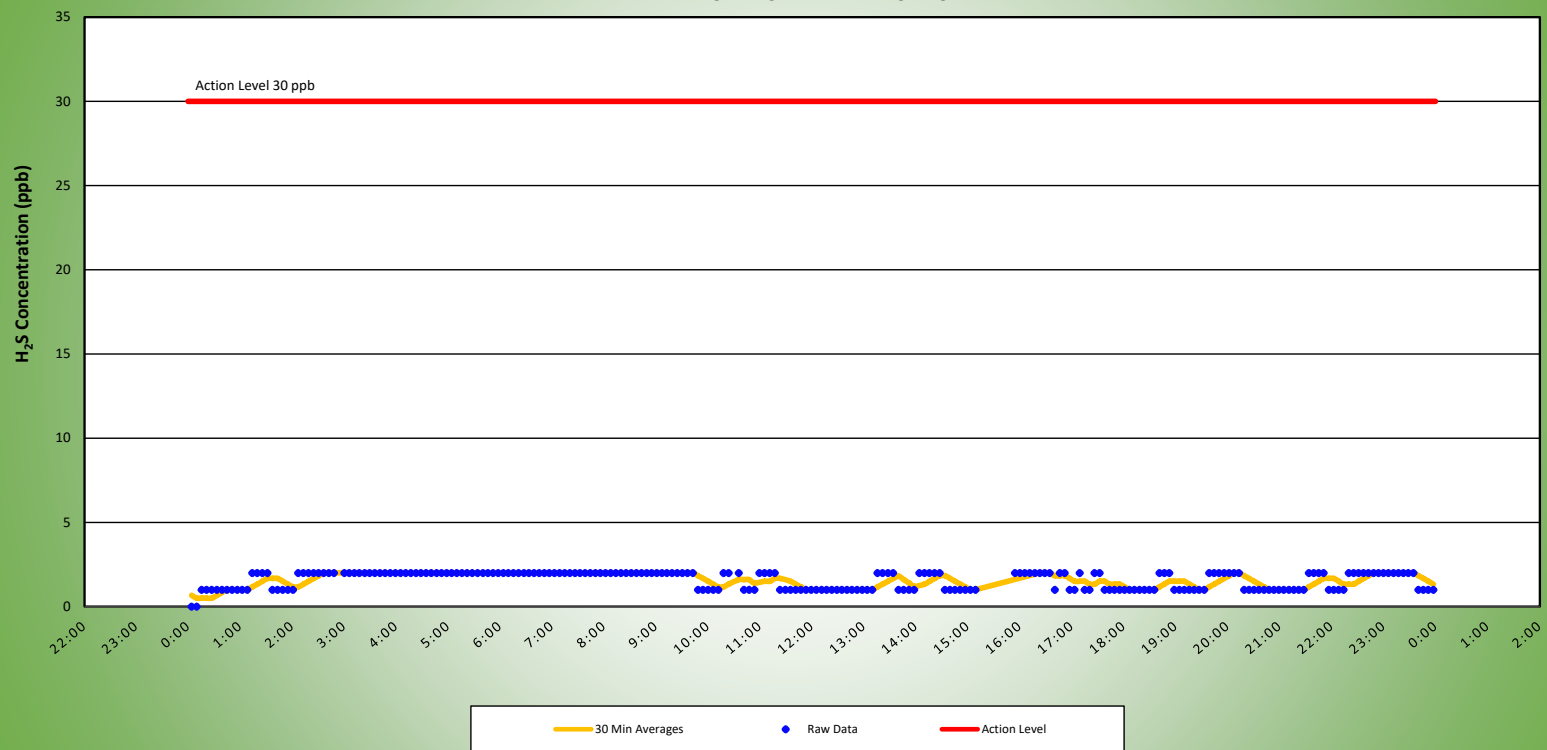
# MS2 H2S MONITORING RESULTS - 03/09/20

NON-PROPERTY LINE MONITOR



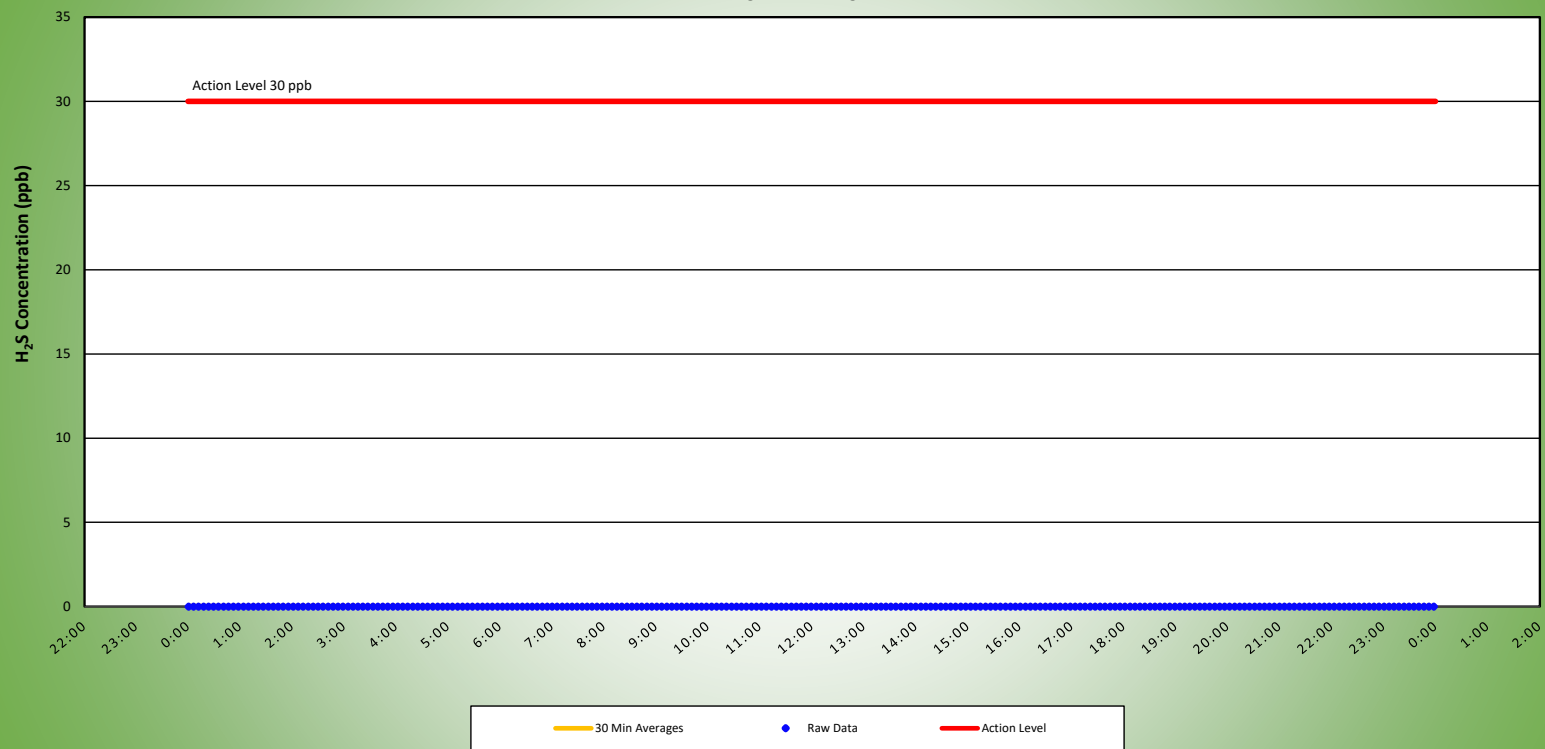
# MS3 H2S MONITORING RESULTS - 03/09/20

NON-PROPERTY LINE MONITOR



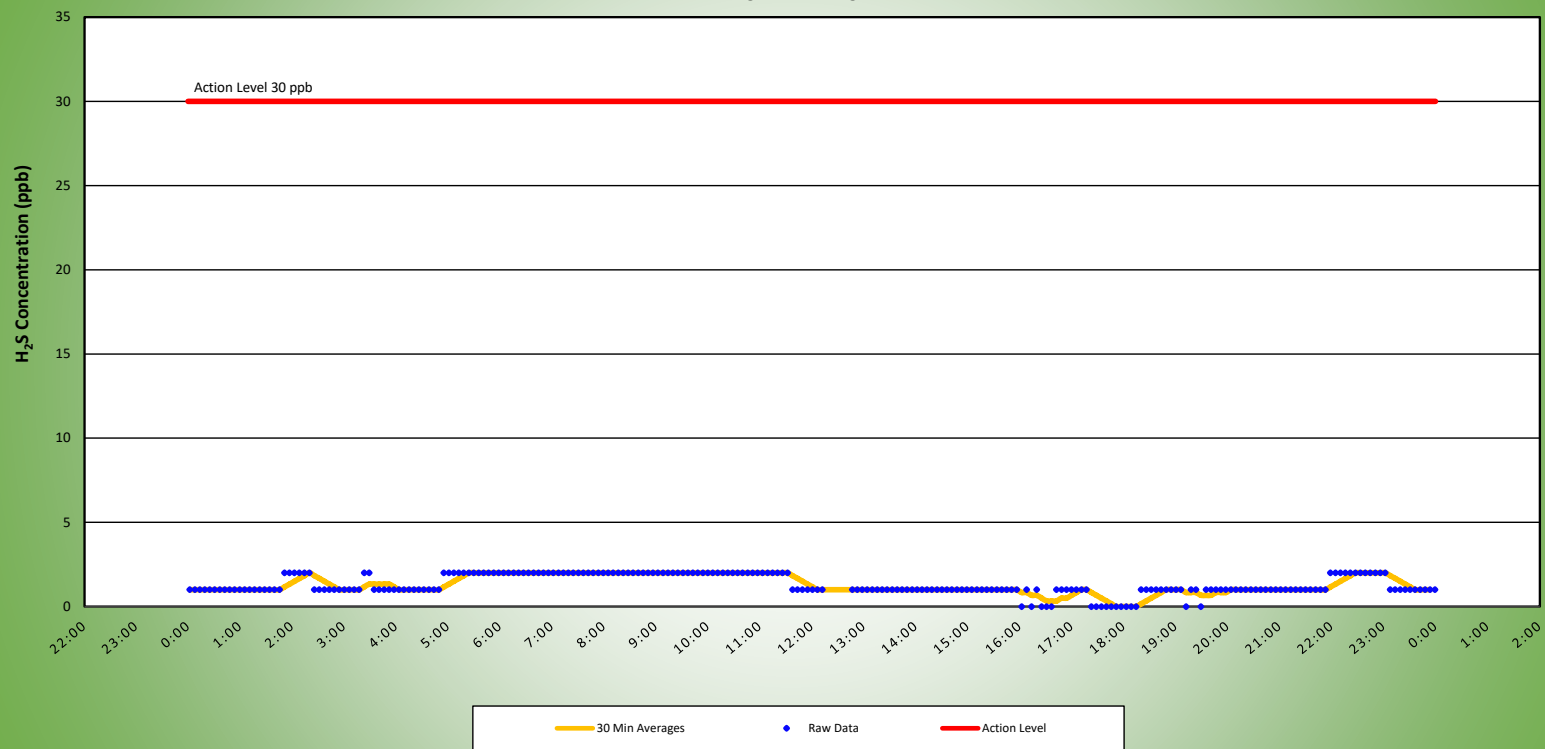
# MS4 H2S MONITORING RESULTS - 03/09/20

AT OR NEAR PROPERTY LINE



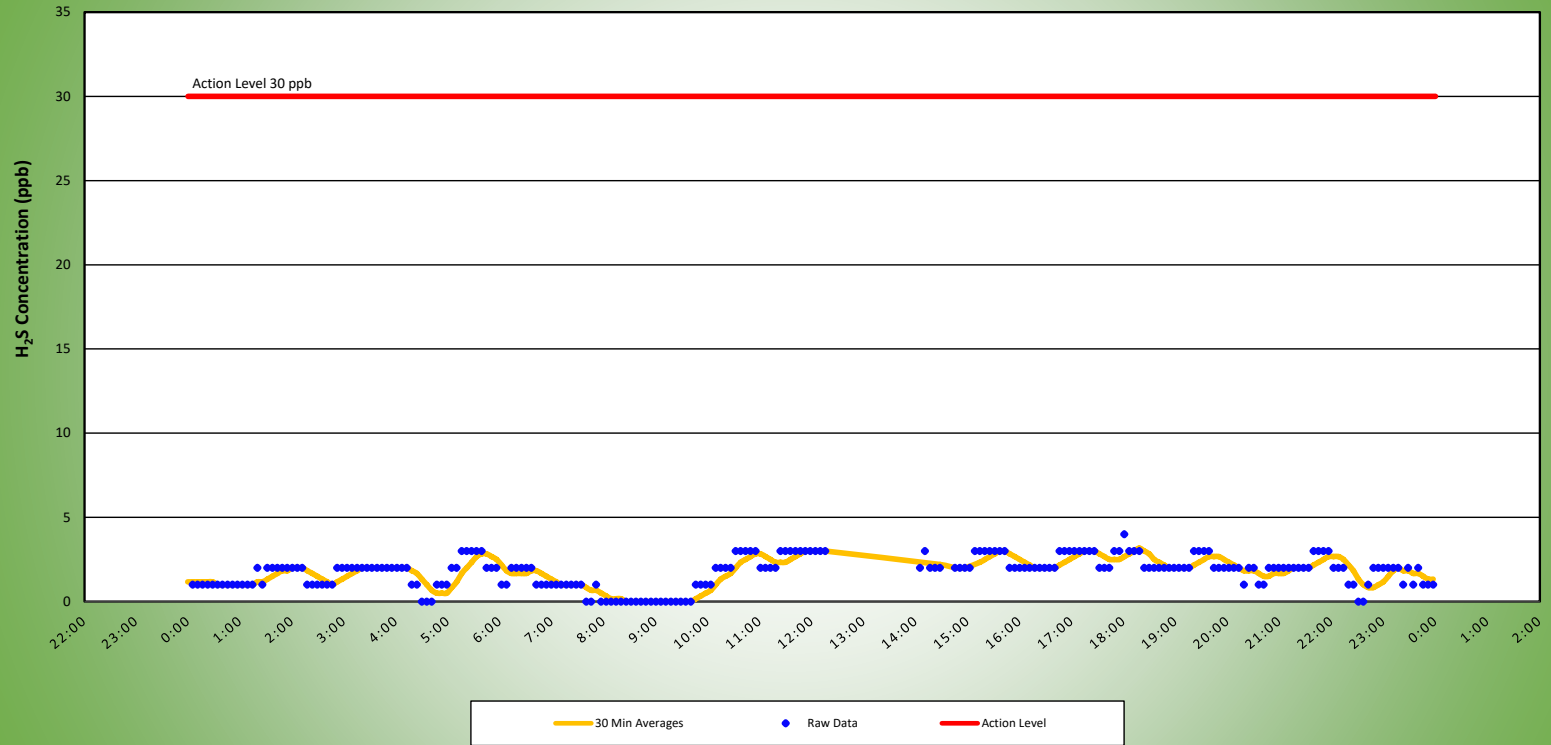
# MS5 H2S MONITORING RESULTS - 03/09/20

AT OR NEAR PROPERTY LINE



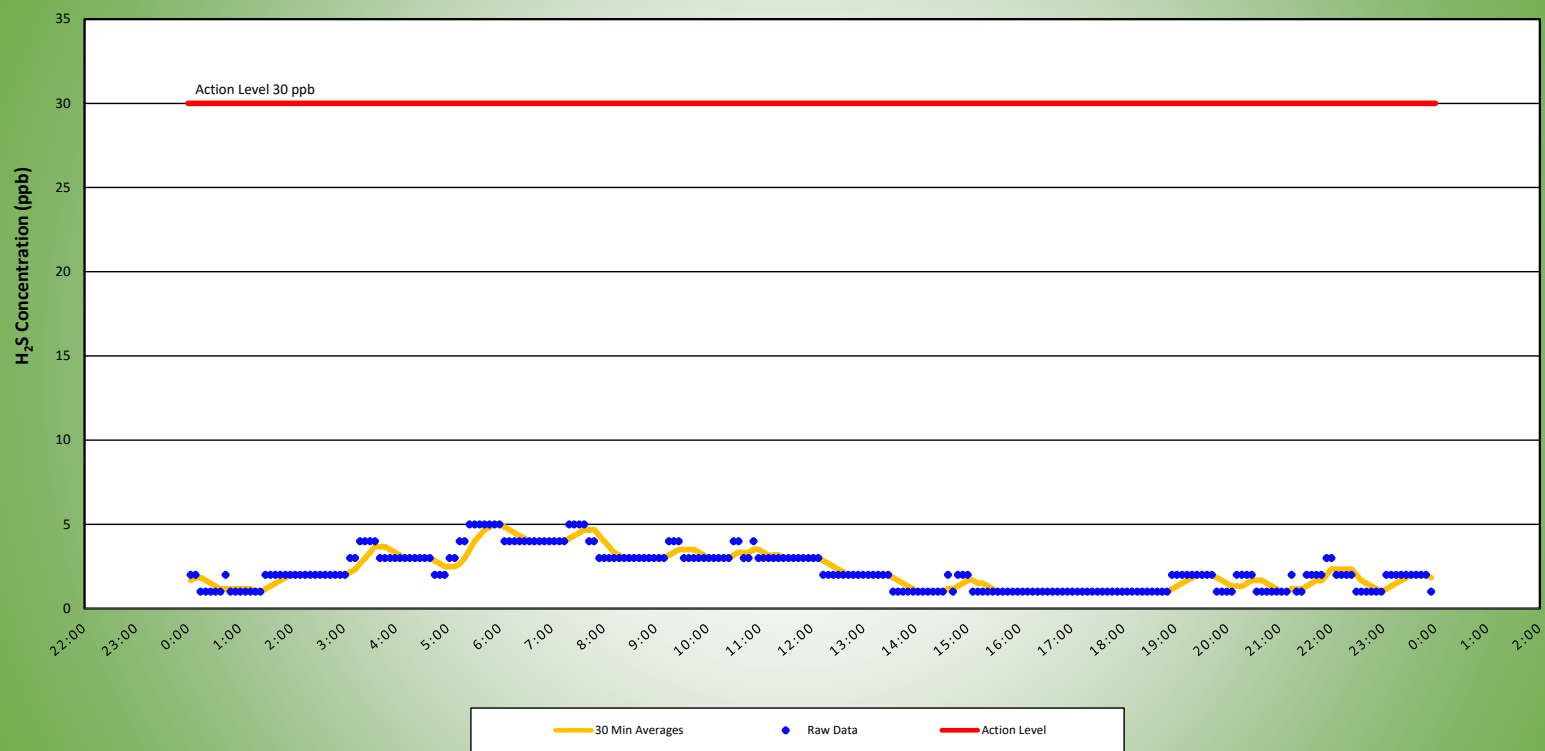
# MS6 H2S MONITORING RESULTS - 03/09/20

AT OR NEAR PROPERTY LINE



# MS7 H2S MONITORING RESULTS - 03/09/20

AT OR NEAR PROPERTY LINE



# MS8 H2S MONITORING RESULTS - 03/09/20

AT OR NEAR PROPERTY LINE

