
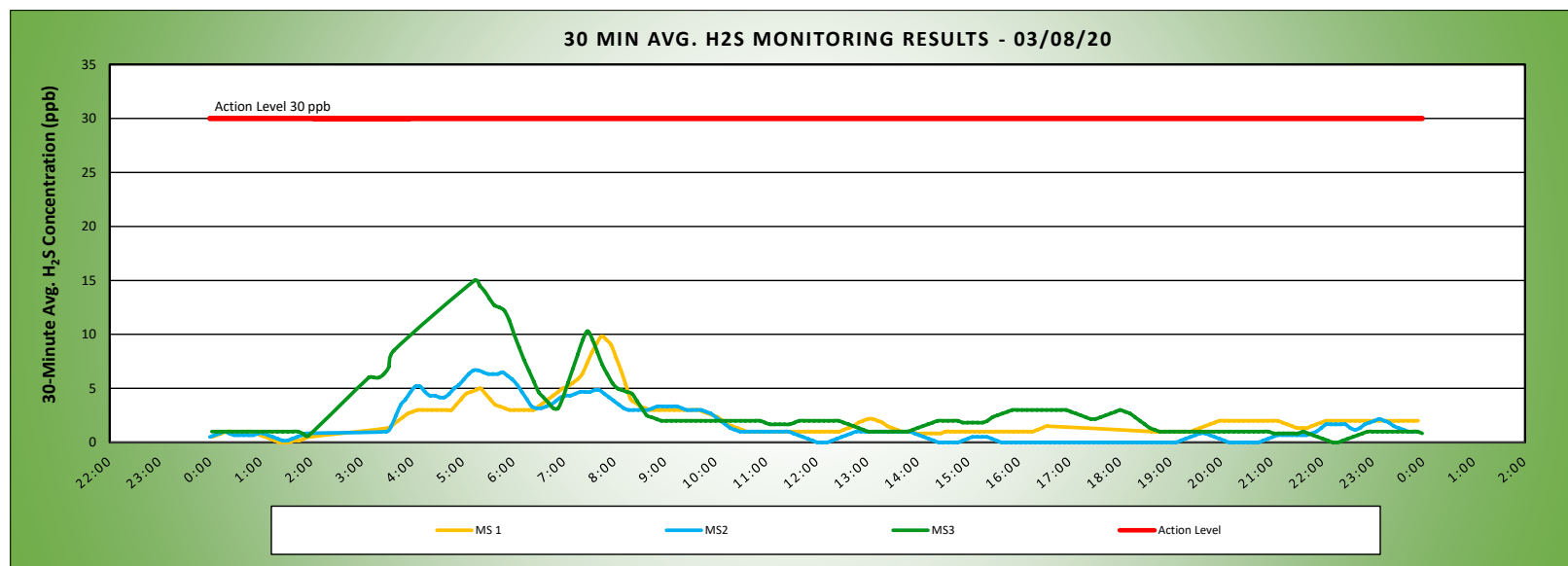


Keegan Landfill Monitoring Project 	DAILY AIR MONITORING REPORT NON-PROPERTY LINE Keegan Landfill Monitoring Stations Kearny, New Jersey				03/08/20	
					Field Operations	
					Page 1 of 1	Rev. No. 0
					Submitted By:	
				30 Minute Avg H ₂ S Action Level	30 ppb	

Weather Data Range from Full Weather Station		Wind Direction	SW	Relative Humidity (%)	18.5 - 65.0	Daily Rain (in)	0.00	Landfill Perimeter Monitoring
Temp (°F)	28.6 - 60.4	Wind Speed (MPH)	0.1 - 11.2	Barometer (inHg)	30.39 - 30.56			

*Note: Wind Direction reported in the direction that it is coming from

Station Location Area	Work	Daily Avg. 30 Min H ₂ S Concentration (ppb)	Max 30 Min H ₂ S Concentration (ppb)	Time of Max 30 Min H ₂ S Reading	Corresponding Wind Direction
MS-1		2.2	9.8	7:44	SSW
MS-2		1.6	6.7	5:12	WSW
MS-3		2.7	15.0	5:13	SW



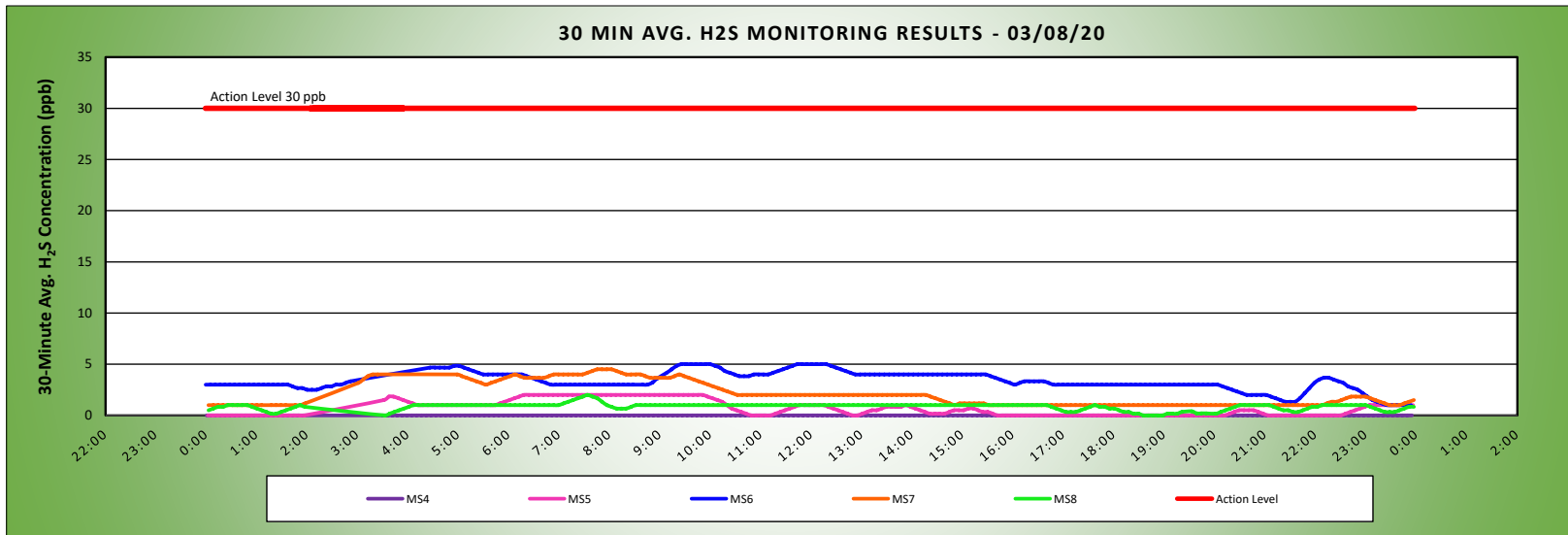
Air Monitoring Notes:

Keegan Landfill Monitoring Project 	DAILY AIR MONITORING REPORT AT OR NEAR PROPERTY LINE Keegan Landfill Monitoring Stations Kearny, New Jersey	03/08/20	
		Field Operations	
		Page 1 of 1 Submitted By:	Rev. No. 0
		30 Minute Avg H ₂ S Action Level	30 ppb

Weather Data Range from Full Weather Station		Wind Direction	SW	Relative Humidity (%)	18.5 - 65.0	Daily Rain (in)	0.00	Landfill Perimeter Monitoring
Temp (°F)	28.6 - 60.4	Wind Speed (MPH)	0.1 - 11.2	Barometer (inHg)	30.39 - 30.56			

*Note: Wind Direction reported in the direction that it is coming from

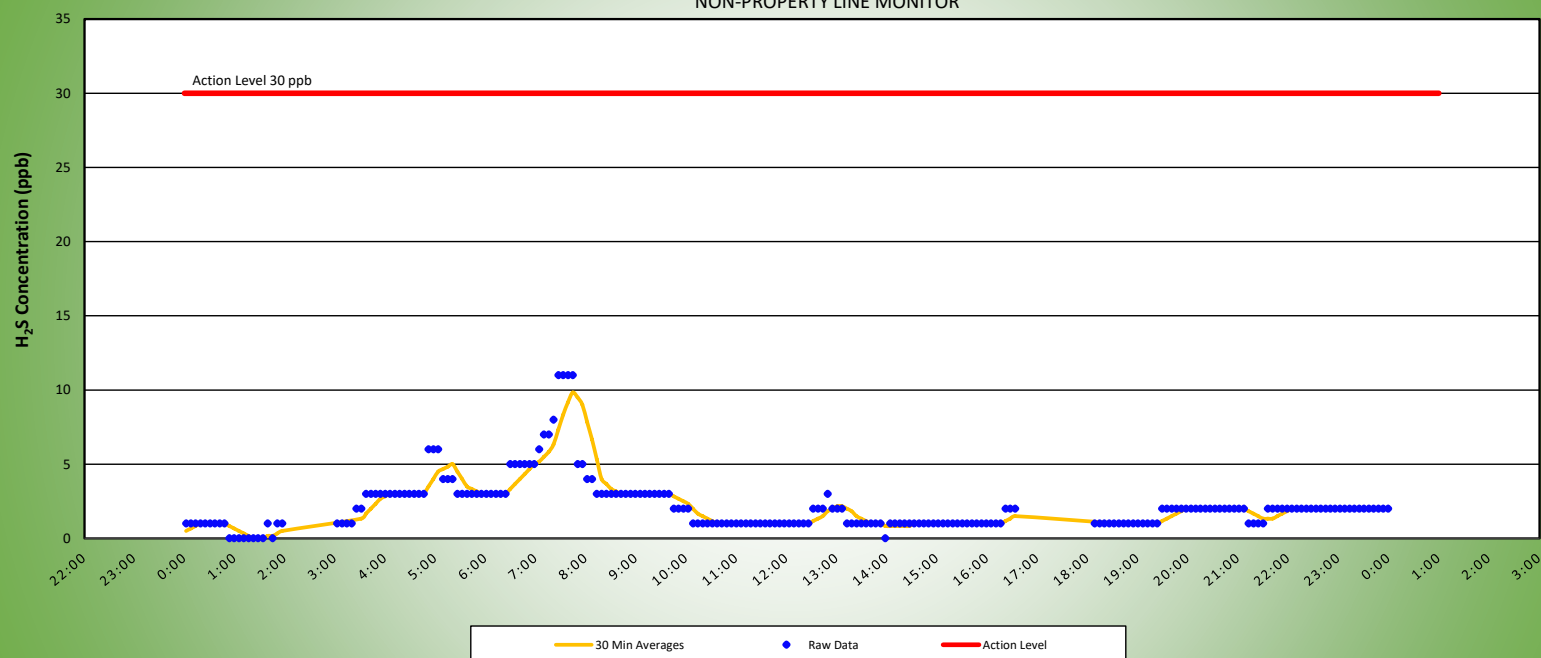
Station Location Area	Work	Daily Avg. 30 Min H ₂ S Concentration (ppb)	Max 30 Min H ₂ S Concentration (ppb)	Time of Max 30 Min H ₂ S Reading	Corresponding Wind Direction
MS-4		0.0	0.0	0:00	NW
MS-5		0.7	2.0	6:18	SW
MS-6		3.4	5.0	9:25	SW
MS-7		2.0	4.5	7:45	SSW
MS-8		0.8	2.0	7:34	SW



Air Monitoring Notes:

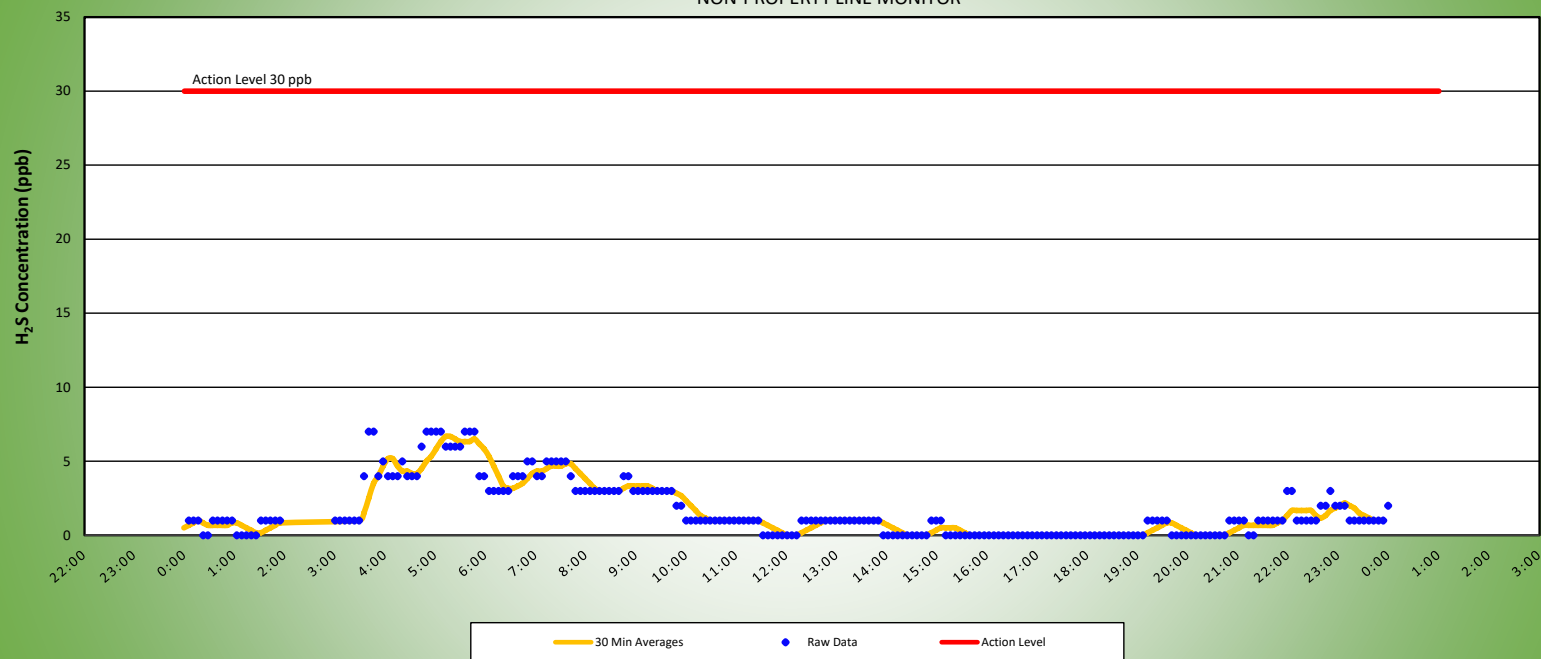
MS1 H2S MONITORING RESULTS - 03/08/20

NON-PROPERTY LINE MONITOR



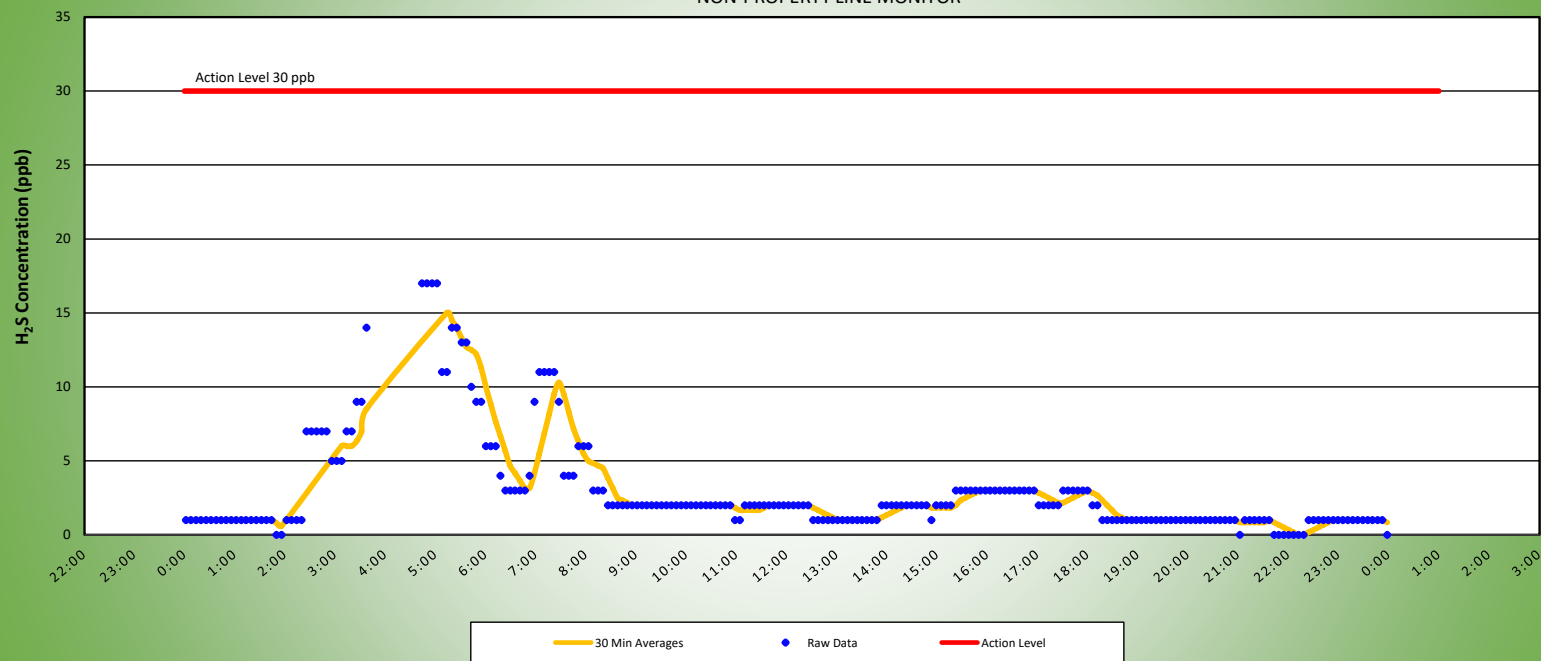
MS2 H2S MONITORING RESULTS - 03/08/20

NON-PROPERTY LINE MONITOR



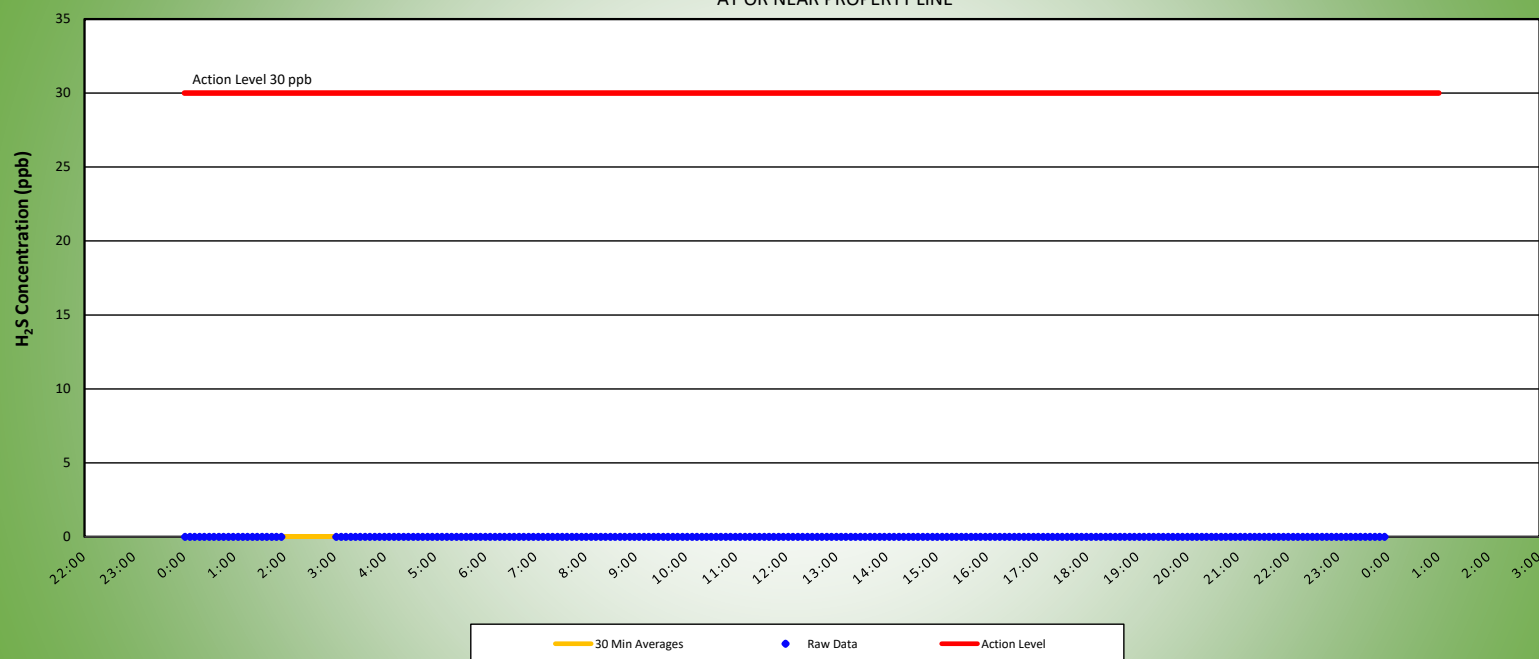
MS3 H2S MONITORING RESULTS - 03/08/20

NON-PROPERTY LINE MONITOR



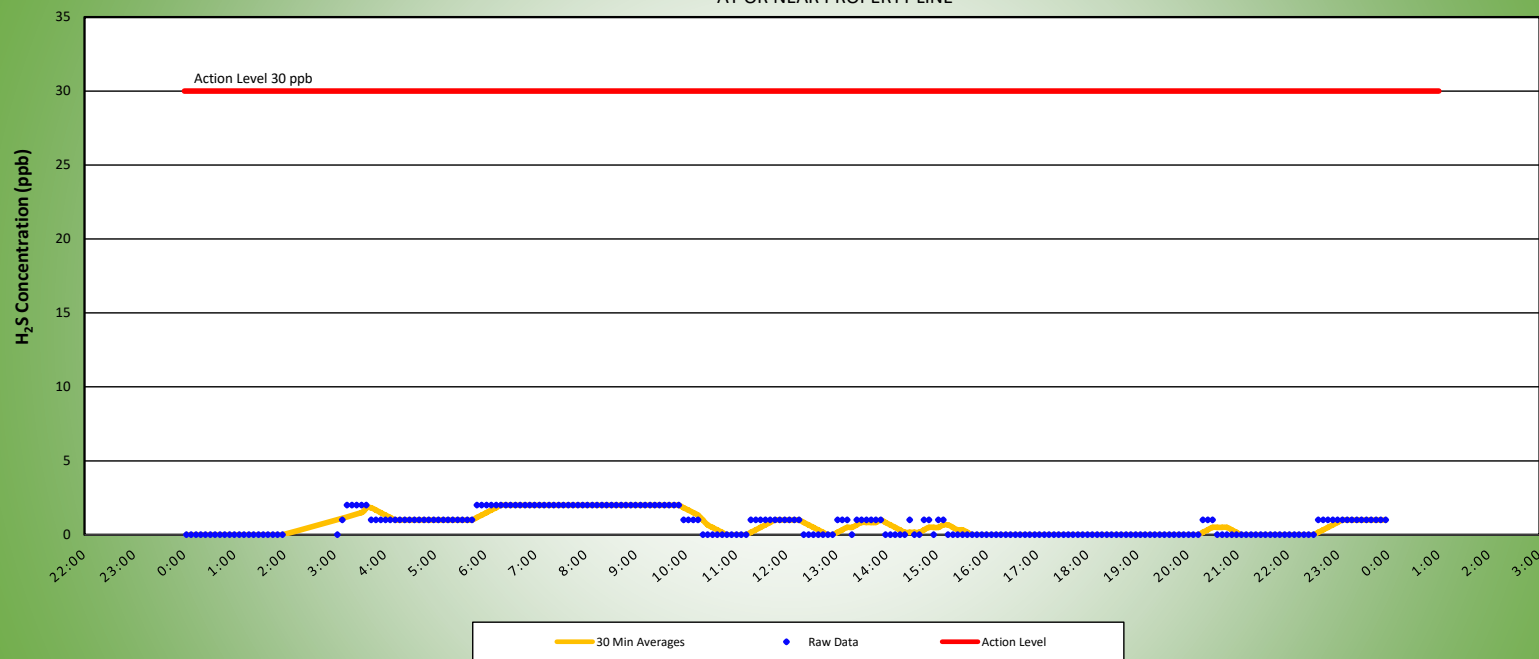
MS4 H2S MONITORING RESULTS - 03/08/20

AT OR NEAR PROPERTY LINE



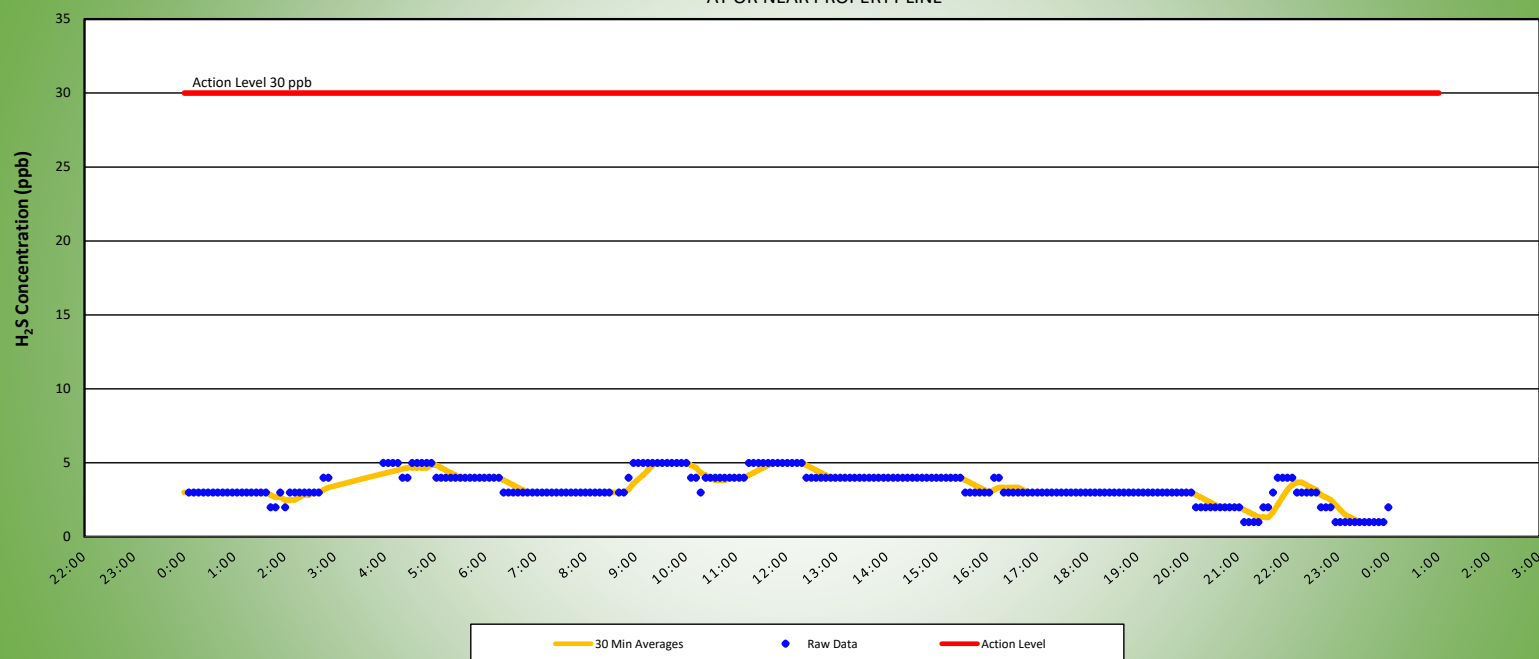
MS5 H2S MONITORING RESULTS - 03/08/20

AT OR NEAR PROPERTY LINE



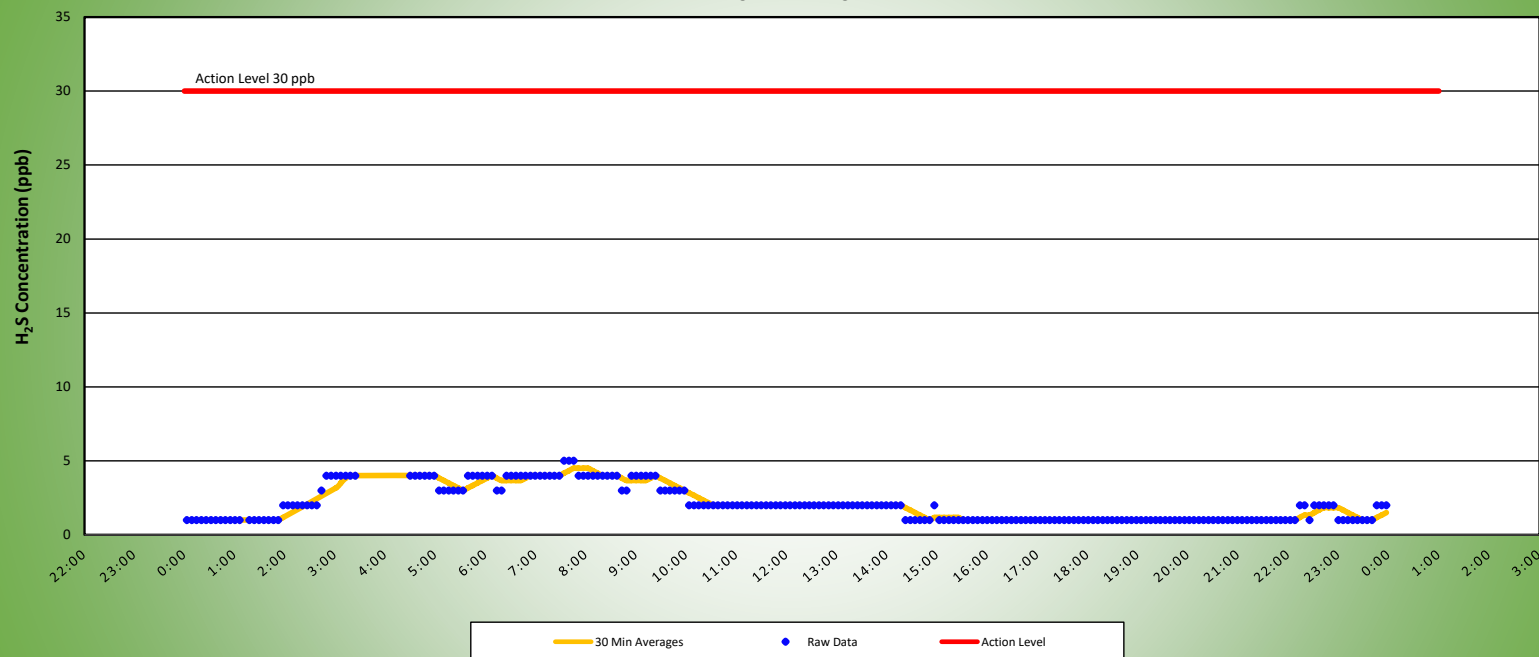
MS6 H2S MONITORING RESULTS - 03/08/20

AT OR NEAR PROPERTY LINE



MS7 H2S MONITORING RESULTS - 03/08/20

AT OR NEAR PROPERTY LINE



MS8 H2S MONITORING RESULTS - 03/08/20

AT OR NEAR PROPERTY LINE

