
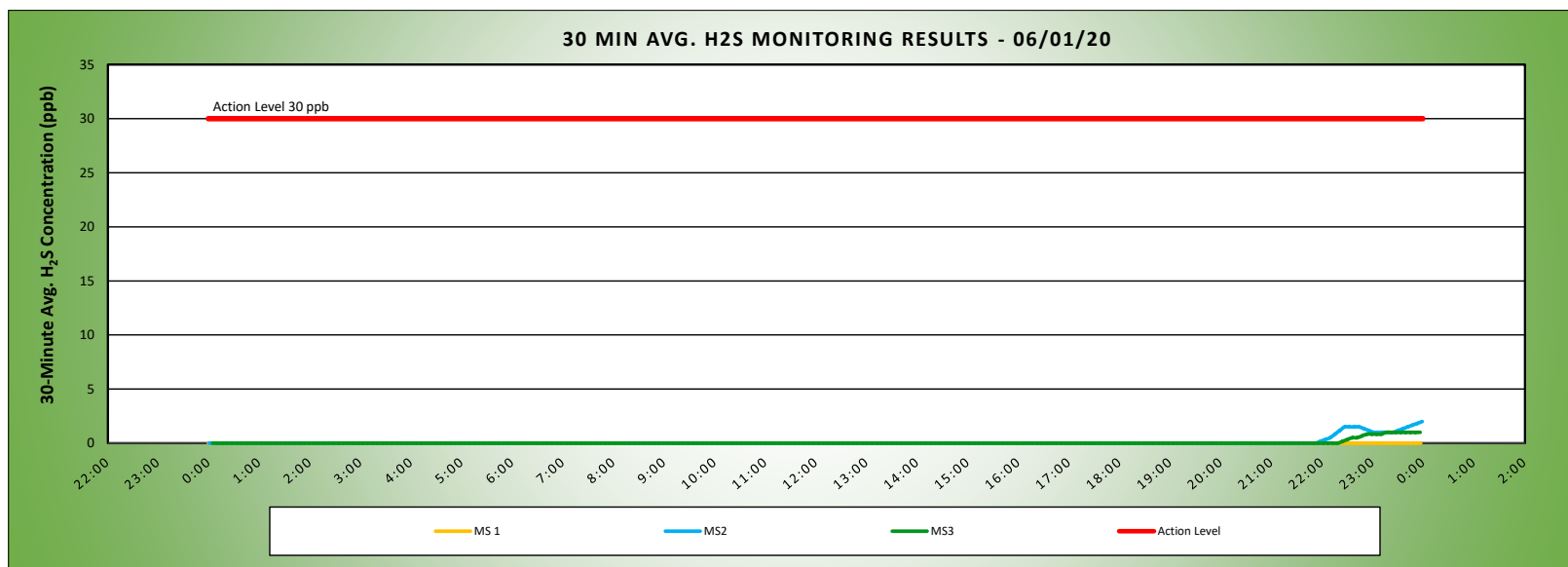


Keegan Landfill Monitoring Project 	DAILY AIR MONITORING REPORT NON-PROPERTY LINE Keegan Landfill Monitoring Stations Kearny, New Jersey				06/01/20	
					Field Operations	
					Page 1 of 1	Rev. No. 0
					Submitted By:	
				30 Minute Avg H ₂ S Action Level	30 ppb	

Weather Data Range from Full Weather Station		Wind Direction	N	Relative Humidity (%)	23.6 - 60.6	Daily Rain (in)	0.00	Landfill Perimeter Monitoring
Temp (°F)	48.3 - 72.5	Wind Speed (MPH)	0.1 - 10.9	Barometer (inHg)	30.14 - 30.35			

*Note: Wind Direction reported in the direction that it is coming from

Station Location Area	Work	Daily Avg. 30 Min H ₂ S Concentration (ppb)	Max 30 Min H ₂ S Concentration (ppb)	Time of Max 30 Min H ₂ S Reading	Corresponding Wind Direction
MS-1		0.0	0.0	23:59	WNW
MS-2		0.1	2.0	23:58	NNW
MS-3		0.1	1.0	23:16	NNE



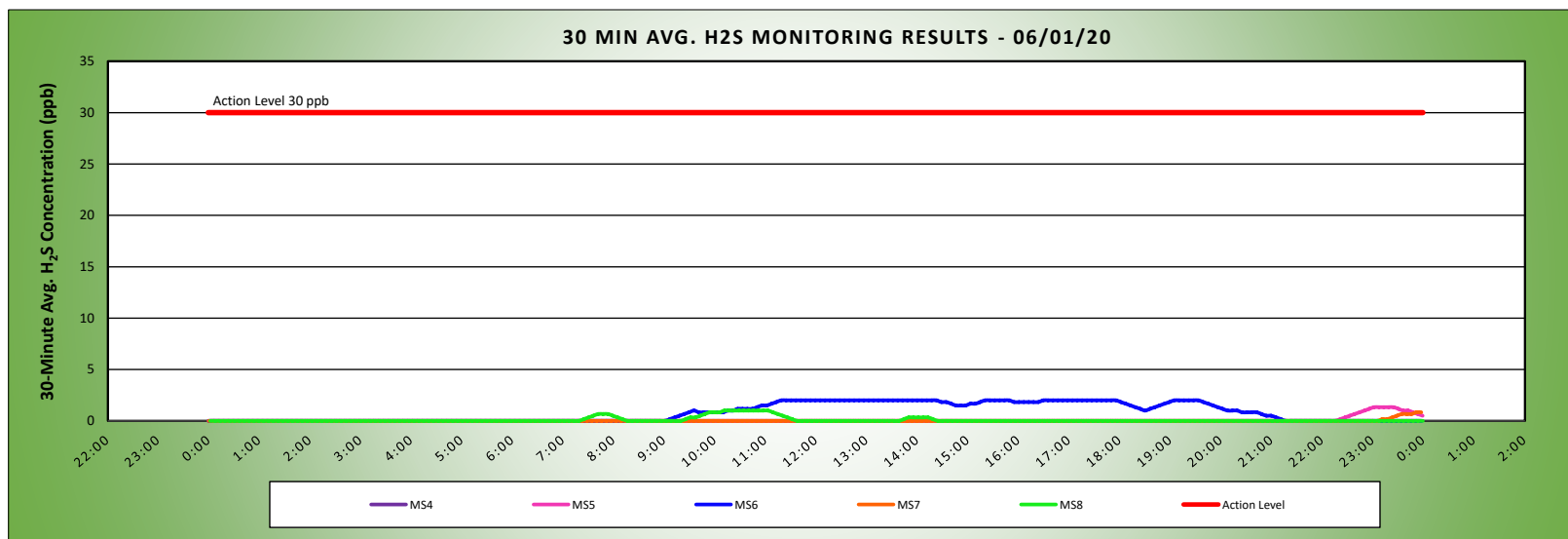
Air Monitoring Notes:

Keegan Landfill Monitoring Project 	DAILY AIR MONITORING REPORT AT OR NEAR PROPERTY LINE Keegan Landfill Monitoring Stations Kearny, New Jersey	06/01/20	
		Field Operations	
		Page 1 of 1 Submitted By:	Rev. No. 0
		30 Minute Avg H ₂ S Action Level	30 ppb

Weather Data Range from Full Weather Station		Wind Direction	N	Relative Humidity (%)	23.6 - 60.6	Daily Rain (in)	0.00	Landfill Perimeter Monitoring
Temp (°F)	48.3 - 72.5	Wind Speed (MPH)	0.1 - 10.9	Barometer (inHg)	30.14 - 30.35			

*Note: Wind Direction reported in the direction that it is coming from

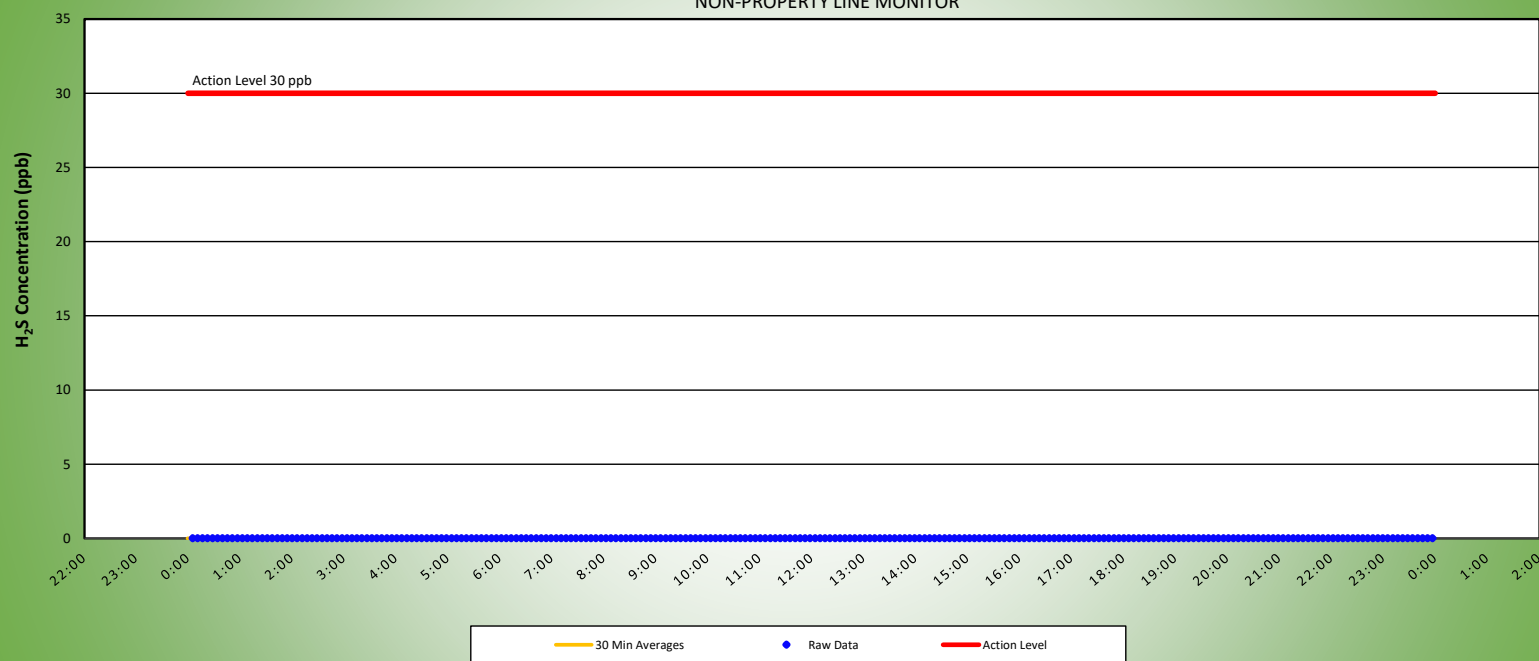
Station Location Area	Work	Daily Avg. 30 Min H ₂ S Concentration (ppb)	Max 30 Min H ₂ S Concentration (ppb)	Time of Max 30 Min H ₂ S Reading	Corresponding Wind Direction
MS-4		0.0	0.0	23:59	NW
MS-5		0.1	1.3	23:01	N
MS-6		0.8	2.0	11:18	N
MS-7		0.0	0.8	23:51	WNW
MS-8		0.1	1.0	10:11	NE



Air Monitoring Notes:

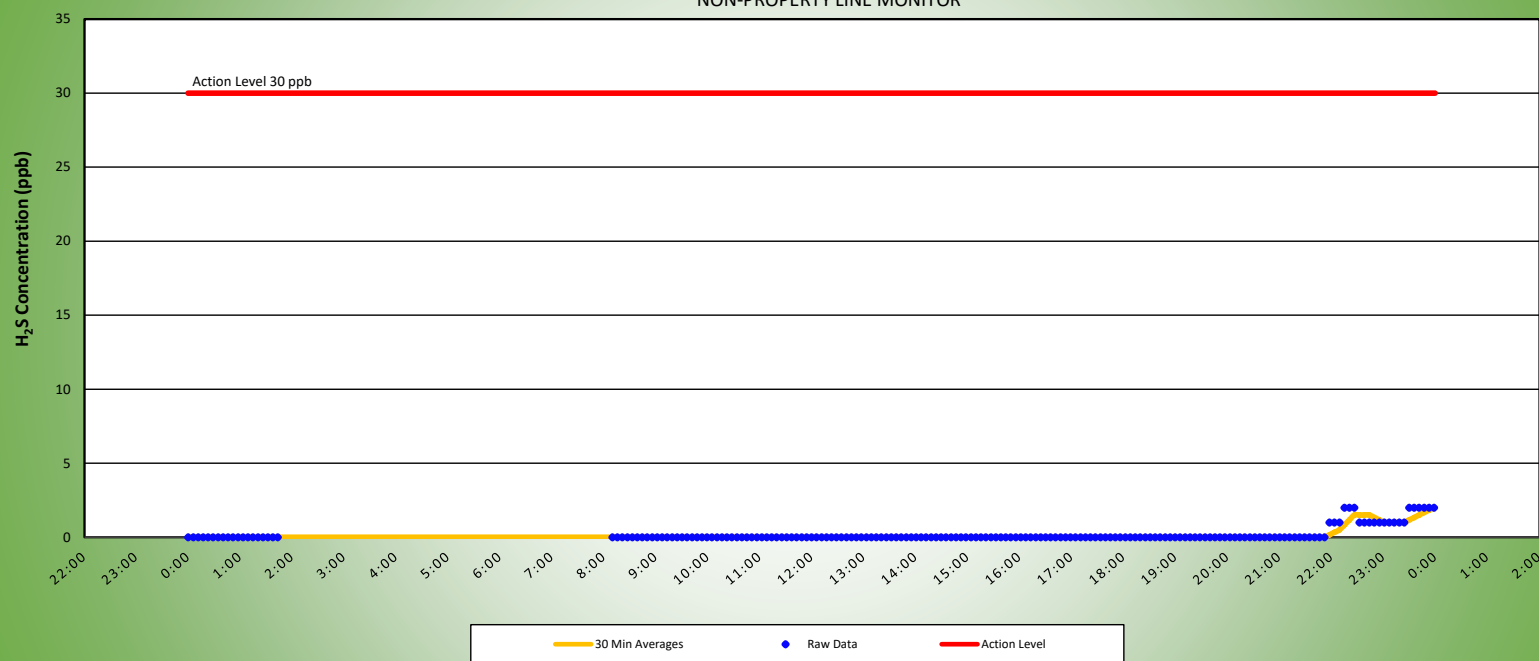
MS1 H2S MONITORING RESULTS - 06/01/20

NON-PROPERTY LINE MONITOR



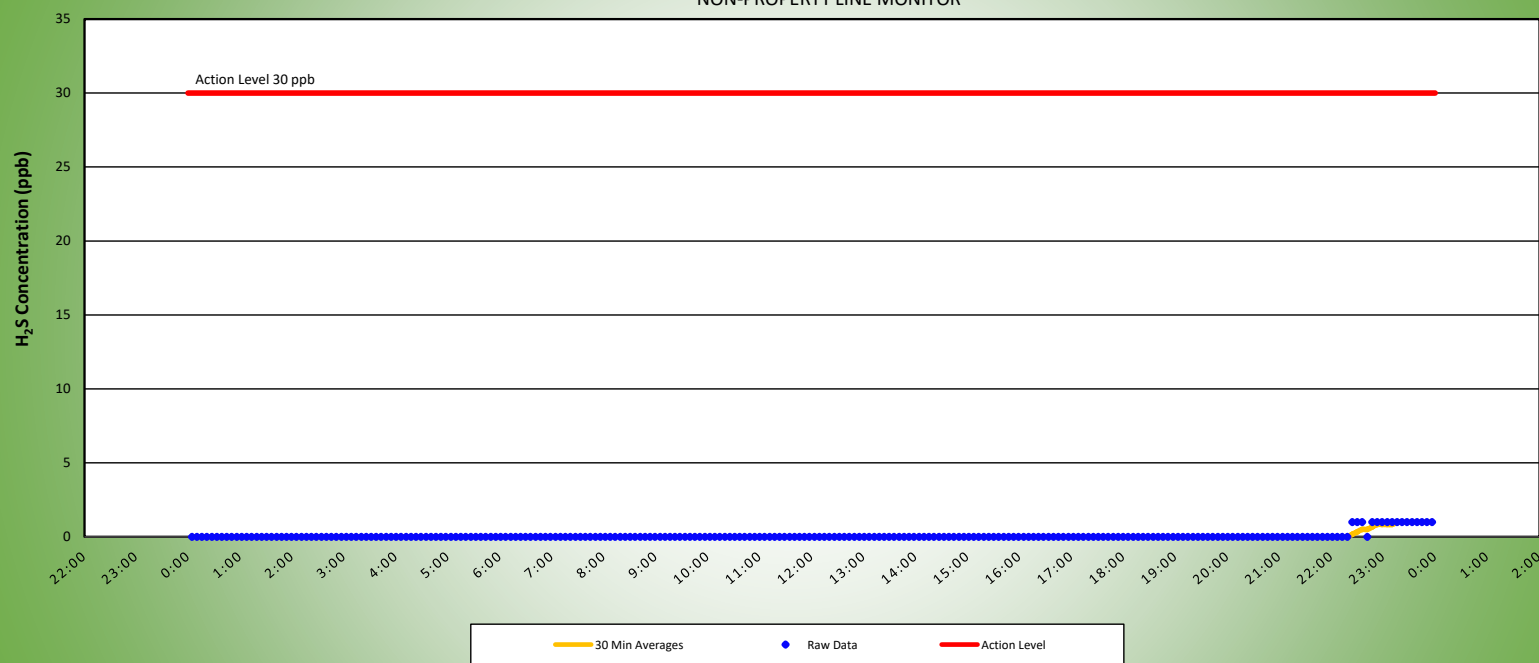
MS2 H2S MONITORING RESULTS - 06/01/20

NON-PROPERTY LINE MONITOR



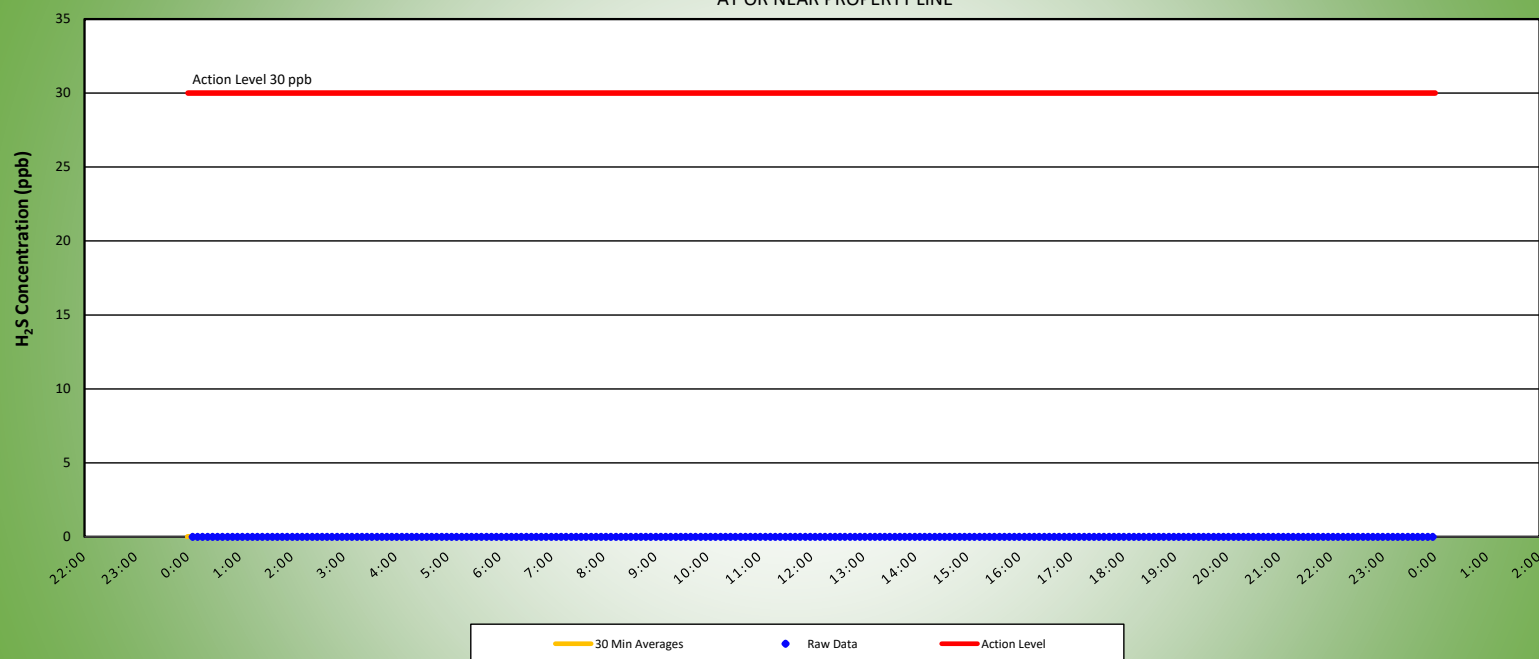
MS3 H2S MONITORING RESULTS - 06/01/20

NON-PROPERTY LINE MONITOR



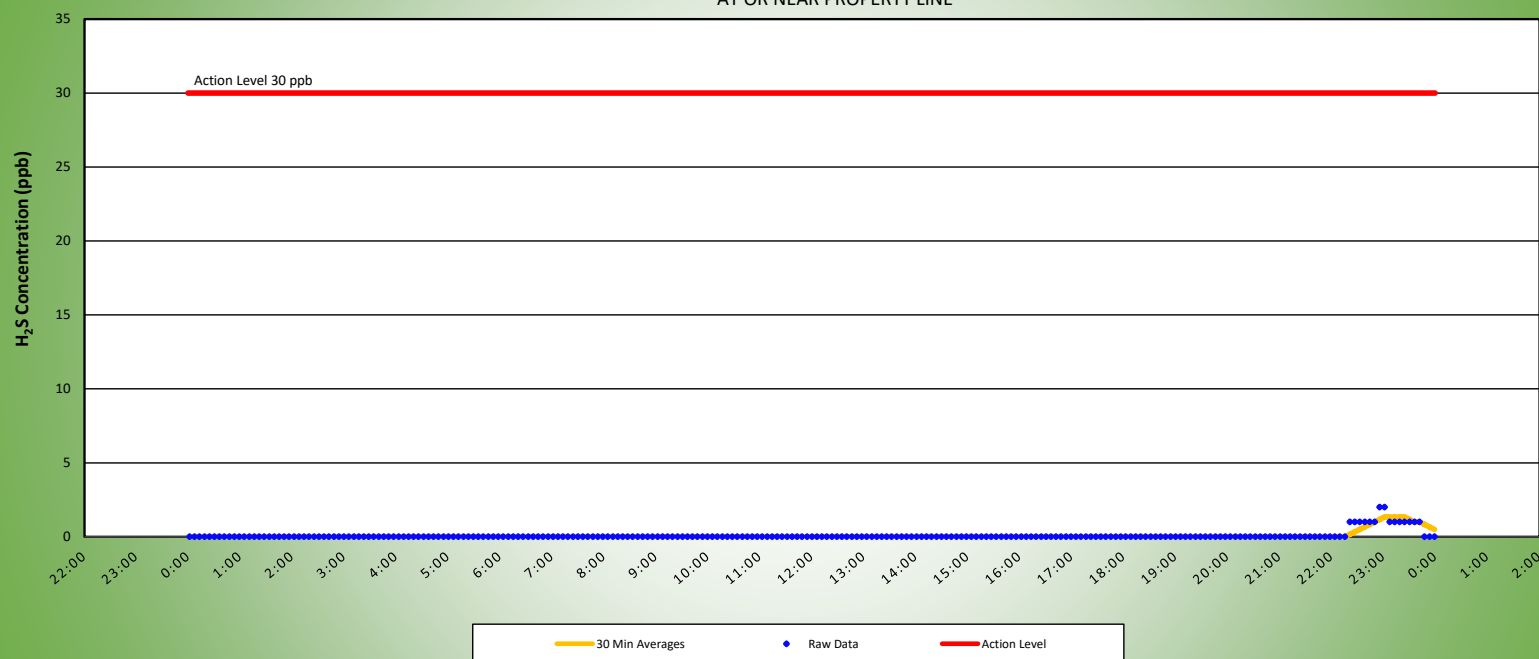
MS4 H2S MONITORING RESULTS - 06/01/20

AT OR NEAR PROPERTY LINE



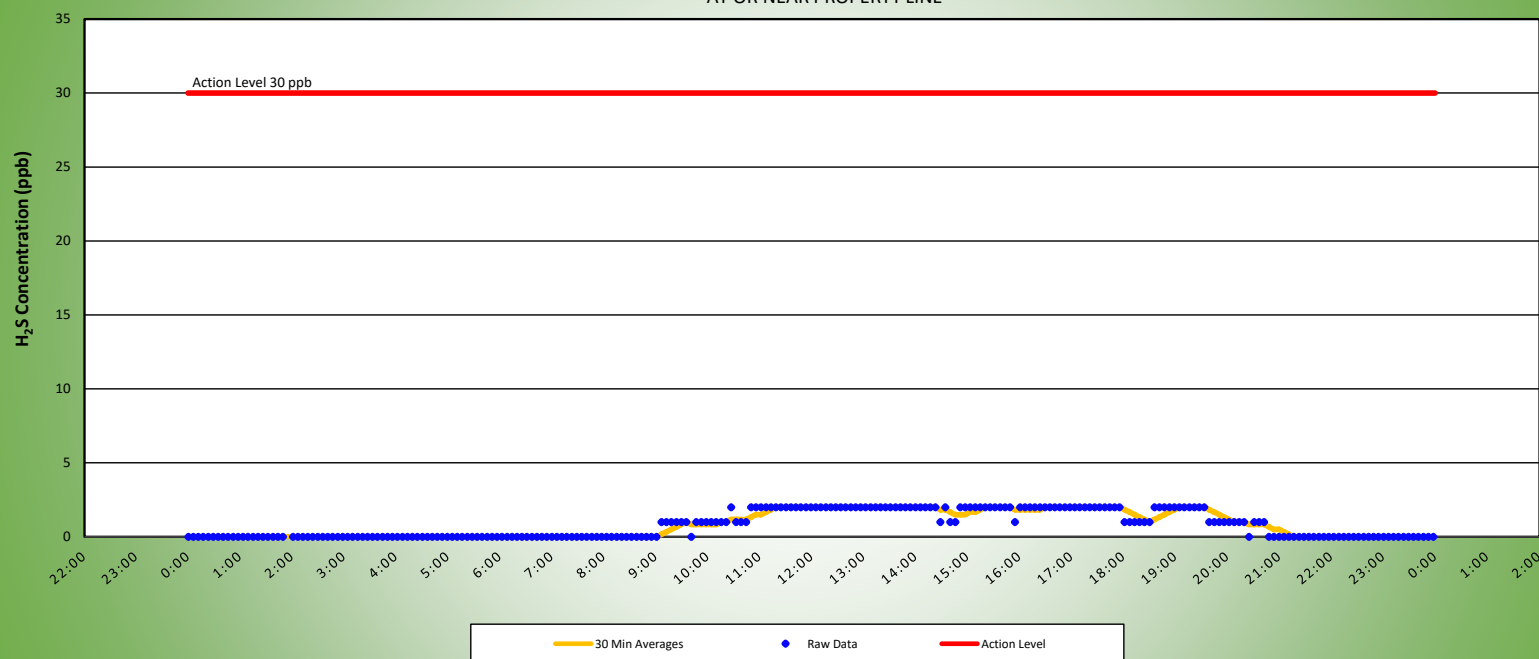
MS5 H2S MONITORING RESULTS - 06/01/20

AT OR NEAR PROPERTY LINE



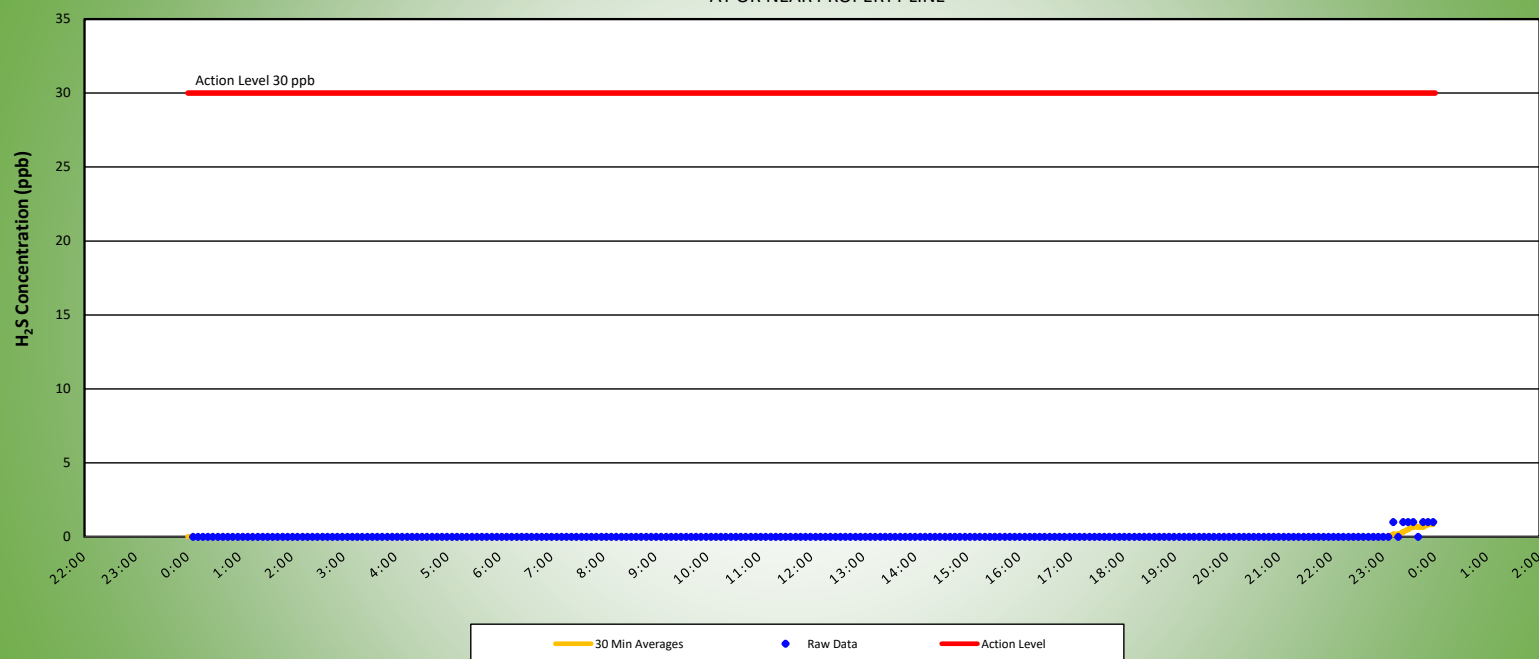
MS6 H2S MONITORING RESULTS - 06/01/20

AT OR NEAR PROPERTY LINE



MS7 H2S MONITORING RESULTS - 06/01/20

AT OR NEAR PROPERTY LINE



MS8 H2S MONITORING RESULTS - 06/01/20

AT OR NEAR PROPERTY LINE

