
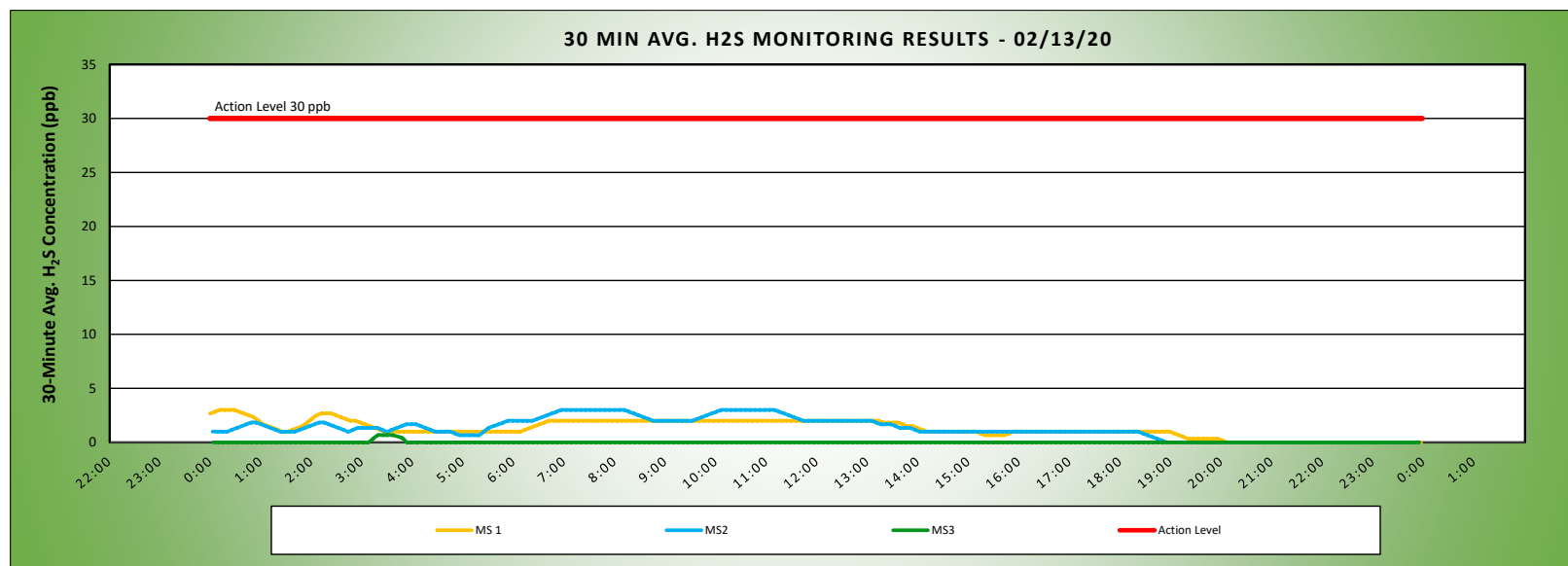


Keegan Landfill Monitoring Project 	DAILY AIR MONITORING REPORT NON-PROPERTY LINE Keegan Landfill Monitoring Stations Kearny, New Jersey				02/13/20	
					Field Operations	
					Page 1 of 1	Rev. No. 0
					Submitted By:	
				30 Minute Avg H ₂ S Action Level	30 ppb	

Weather Data Range from Full Weather Station		Wind Direction	N	Relative Humidity (%)	56.7 - 91.7	Daily Rain (in)	0.15	Landfill Perimeter Monitoring
Temp (°F)	36.3 - 44.2	Wind Speed (MPH)	0.1 - 12.3	Barometer (inHg)	29.63 - 30.05			

*Note: Wind Direction reported in the direction that it is coming from

Station Location Area	Work	Daily Avg. 30 Min H ₂ S Concentration (ppb)	Max 30 Min H ₂ S Concentration (ppb)	Time of Max 30 Min H ₂ S Reading	Corresponding Wind Direction
MS-1		1.3	3.0	0:11	SSW
MS-2		1.3	3.0	6:56	W
MS-3		0.0	0.7	3:18	SW



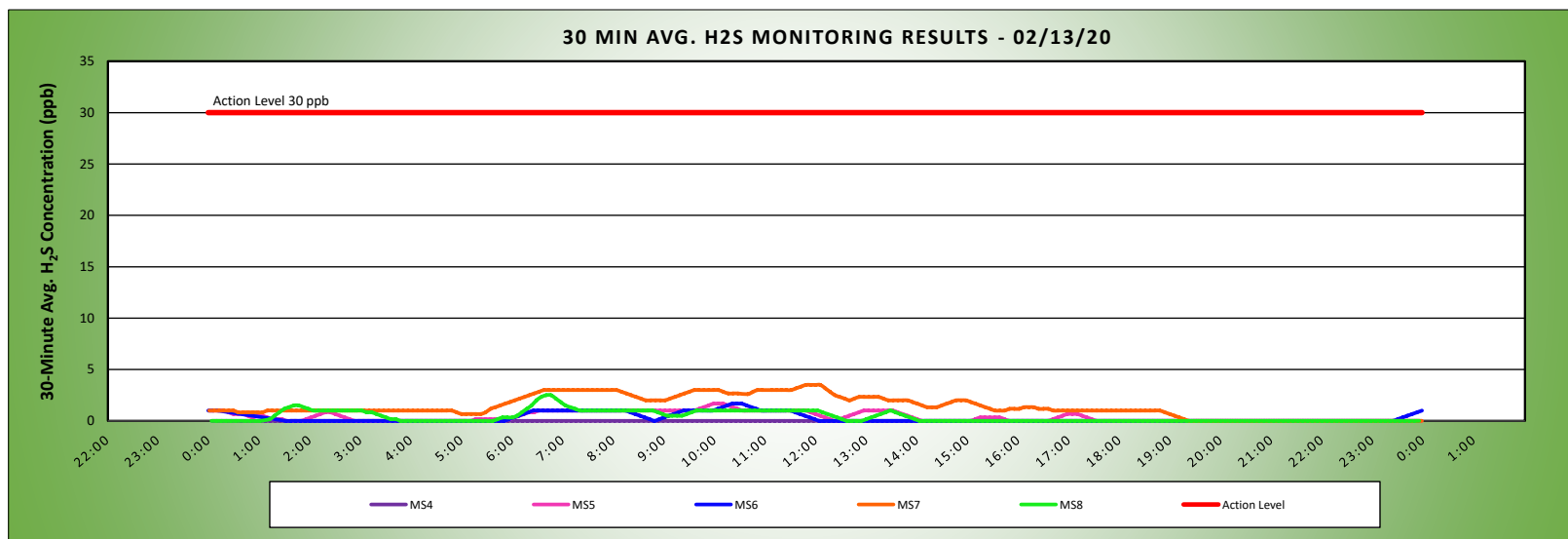
Air Monitoring Notes:

Keegan Landfill Monitoring Project 	DAILY AIR MONITORING REPORT AT OR NEAR PROPERTY LINE Keegan Landfill Monitoring Stations Kearny, New Jersey			02/13/20	
				Field Operations	
				Page 1 of 1 Submitted By:	Rev. No. 0
				30 Minute Avg H ₂ S Action Level	30 ppb

Weather Data Range from Full Weather Station		Wind Direction	N	Relative Humidity (%)	56.7 - 91.7	Daily Rain (in)	0.15	Landfill Perimeter Monitoring
Temp (°F)	36.3 - 44.2	Wind Speed (MPH)	0.1 - 12.3	Barometer (inHg)	29.63 - 30.05			

*Note: Wind Direction reported in the direction that it is coming from

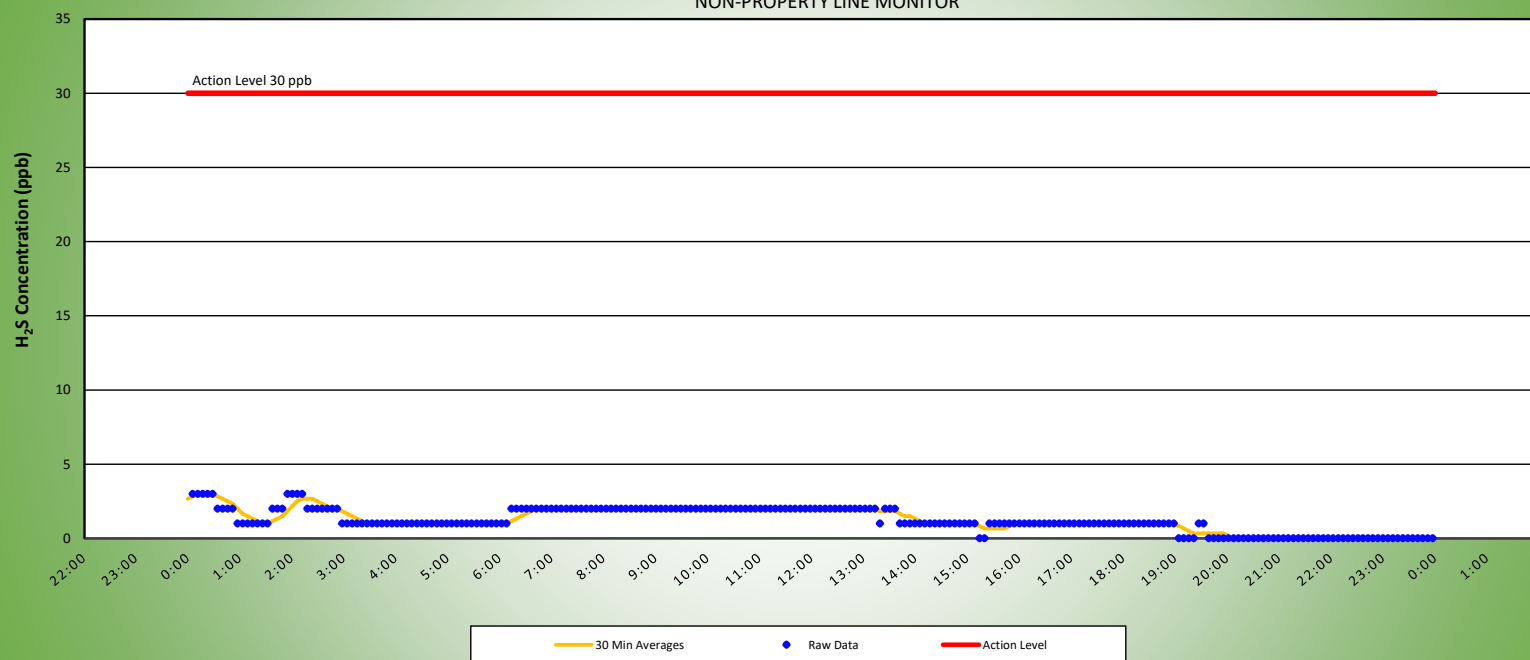
Station Location Area	Work	Daily Avg. 30 Min H ₂ S Concentration (ppb)	Max 30 Min H ₂ S Concentration (ppb)	Time of Max 30 Min H ₂ S Reading	Corresponding Wind Direction
MS-4		0.0	0.0	0:04	S
MS-5		0.4	1.7	9:58	N
MS-6		0.3	1.7	10:20	N
MS-7		1.4	3.5	11:47	SSW
MS-8		0.4	2.5	6:40	NW



Air Monitoring Notes:

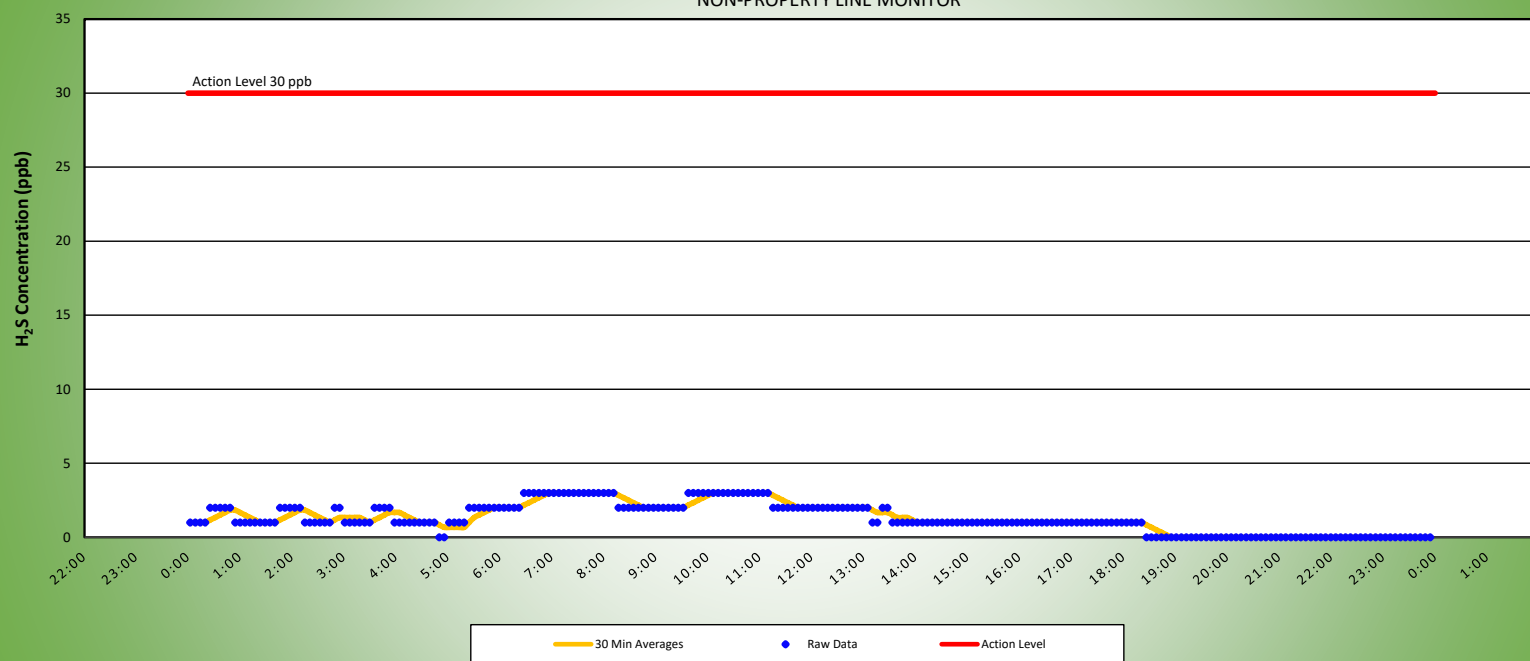
MS1 H2S MONITORING RESULTS - 02/13/20

NON-PROPERTY LINE MONITOR



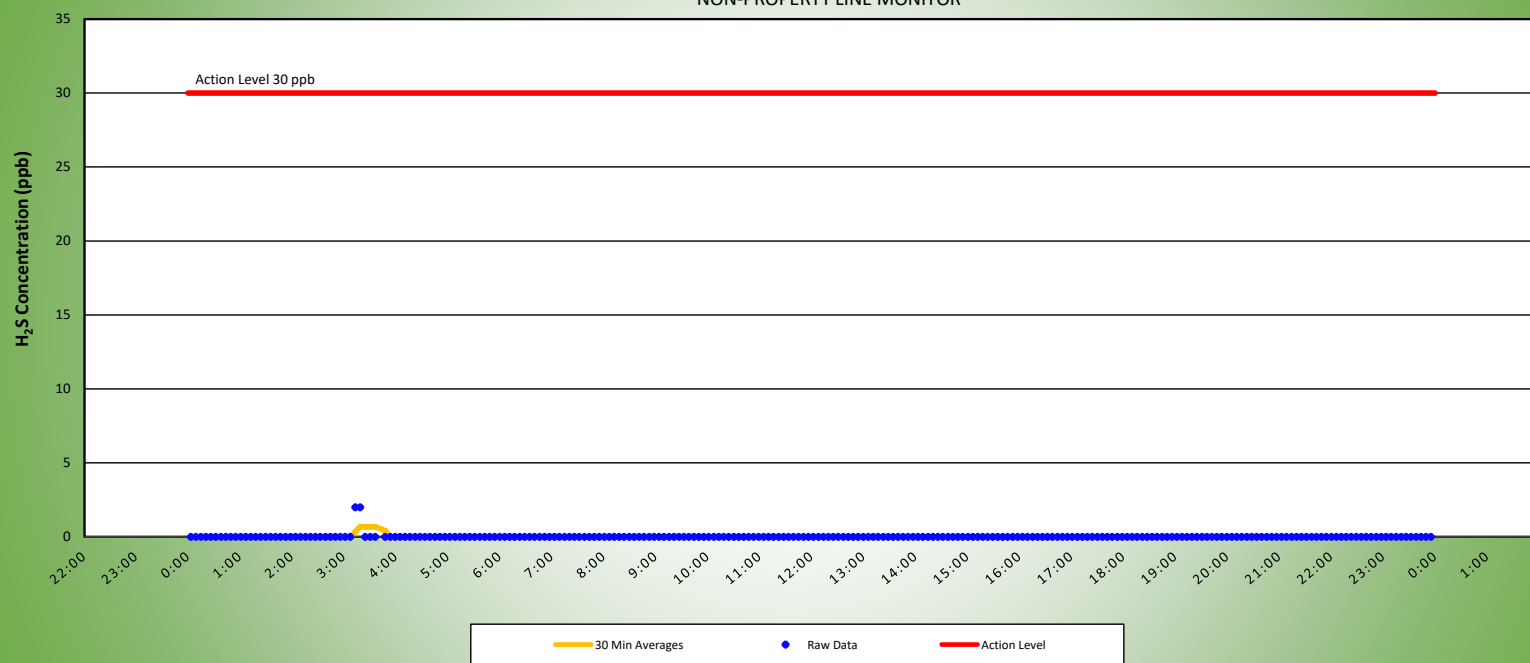
MS2 H2S MONITORING RESULTS - 02/13/20

NON-PROPERTY LINE MONITOR



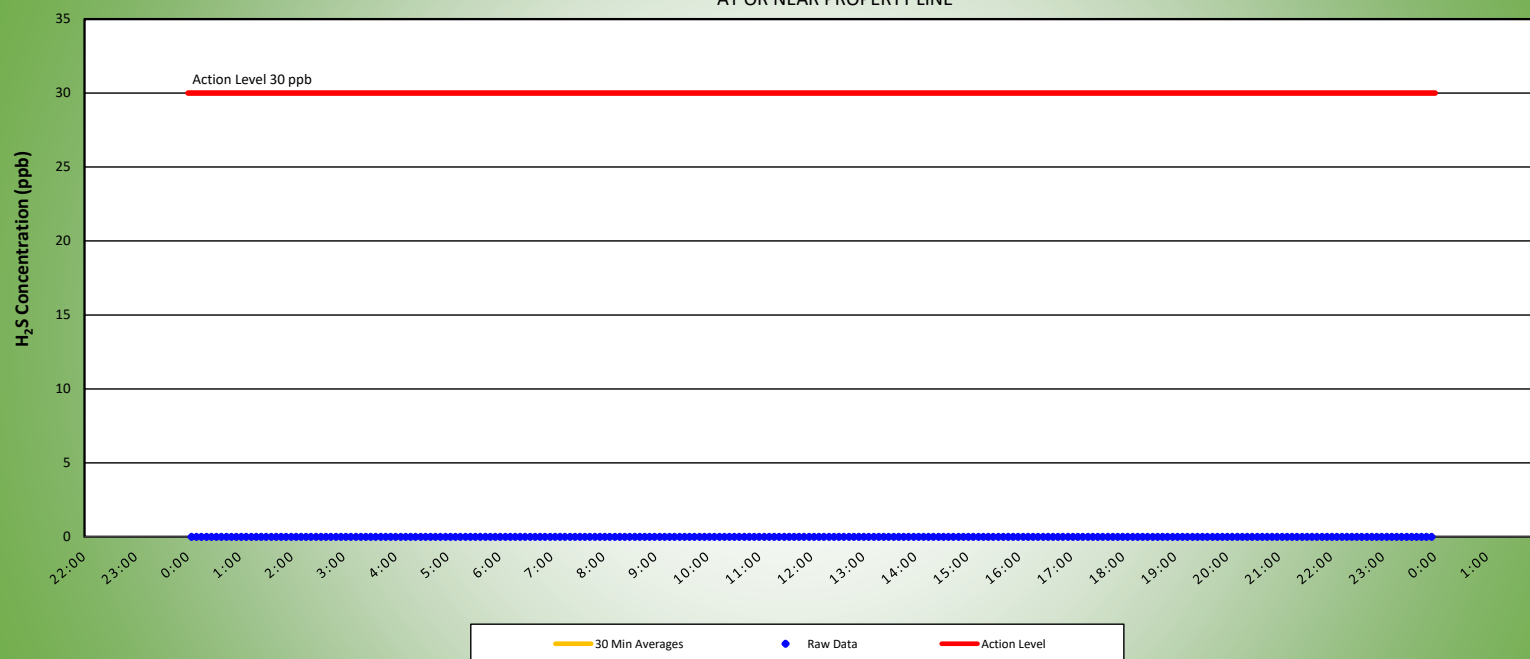
MS3 H2S MONITORING RESULTS - 02/13/20

NON-PROPERTY LINE MONITOR



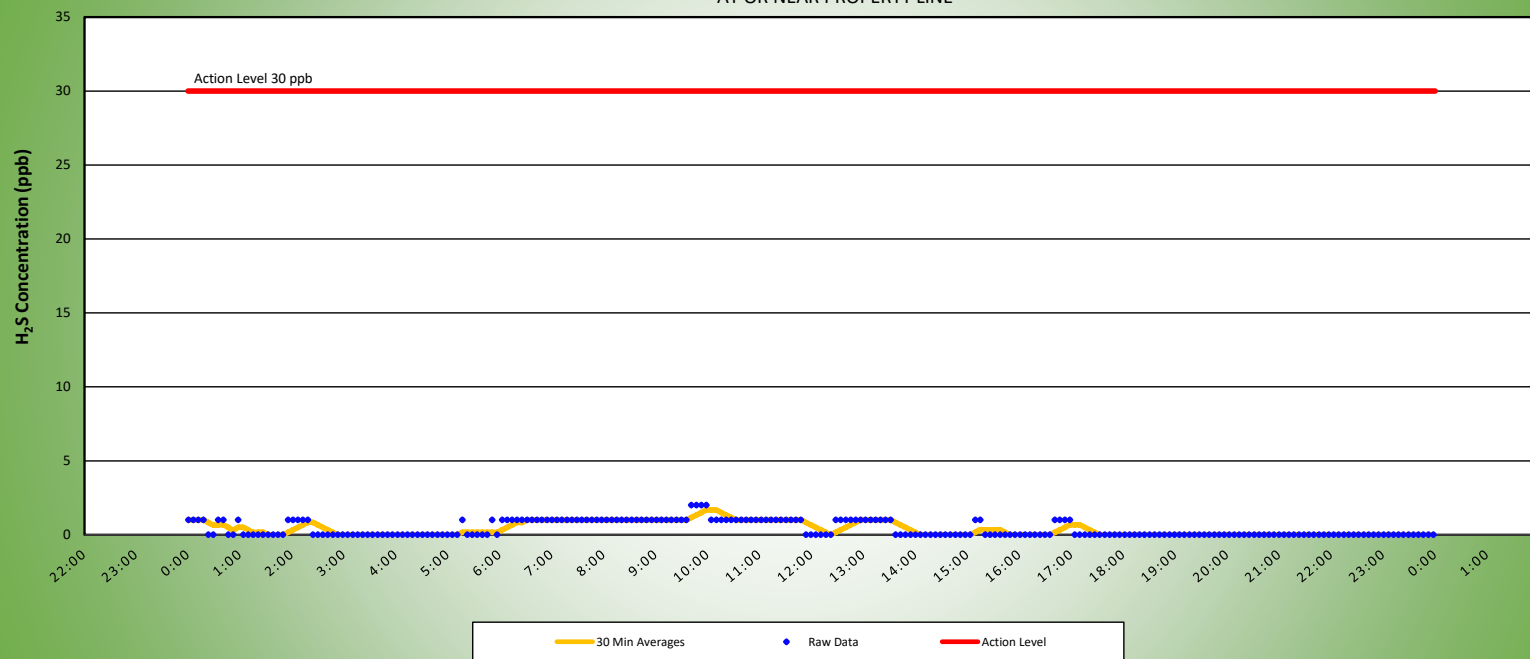
MS4 H2S MONITORING RESULTS - 02/13/20

AT OR NEAR PROPERTY LINE



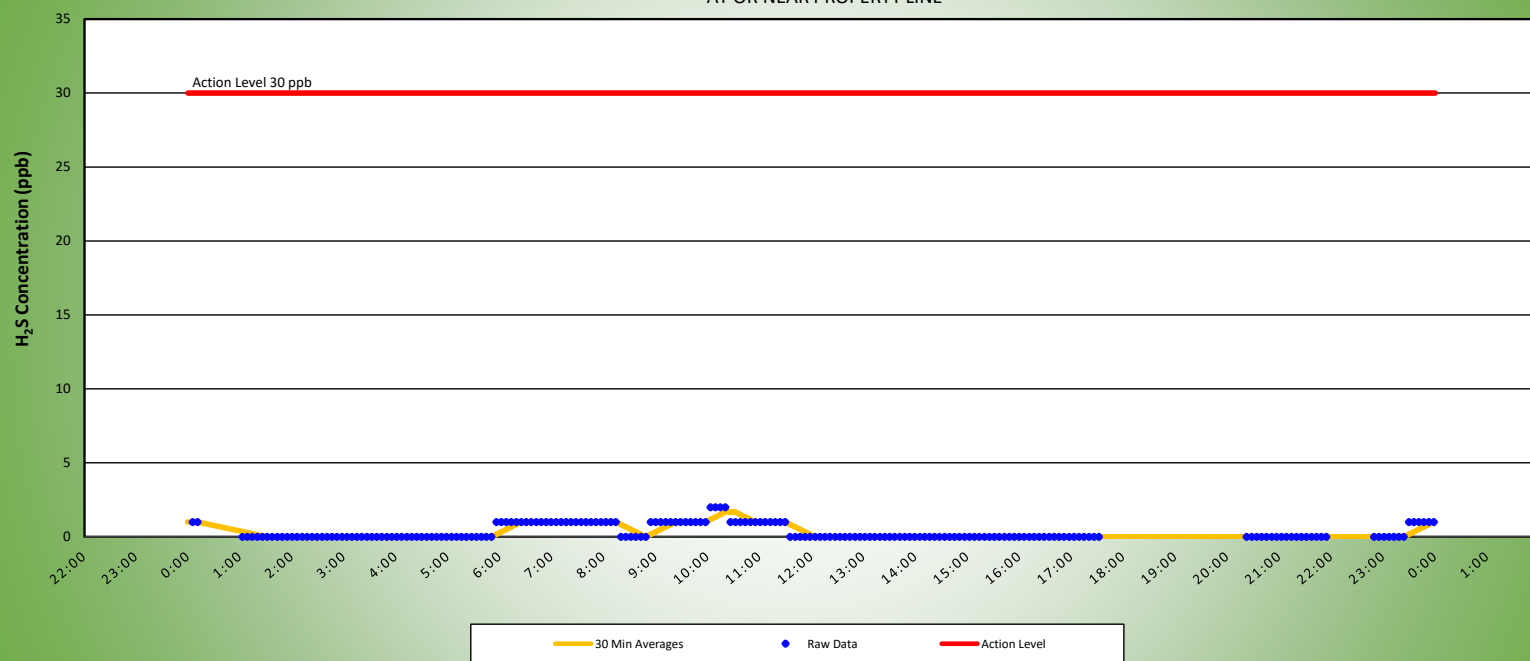
MS5 H2S MONITORING RESULTS - 02/13/20

AT OR NEAR PROPERTY LINE



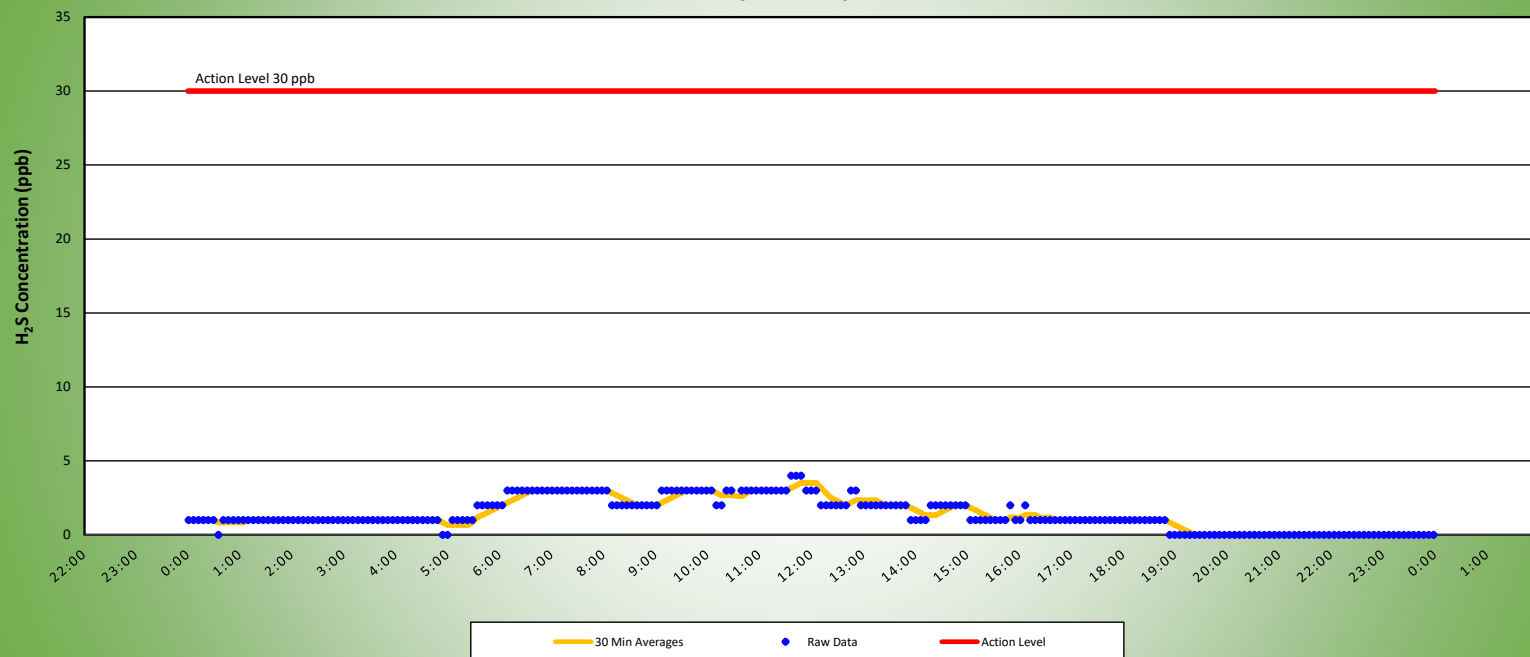
MS6 H2S MONITORING RESULTS - 02/13/20

AT OR NEAR PROPERTY LINE



MS7 H2S MONITORING RESULTS - 02/13/20

AT OR NEAR PROPERTY LINE



MS8 H2S MONITORING RESULTS - 02/13/20

AT OR NEAR PROPERTY LINE

