
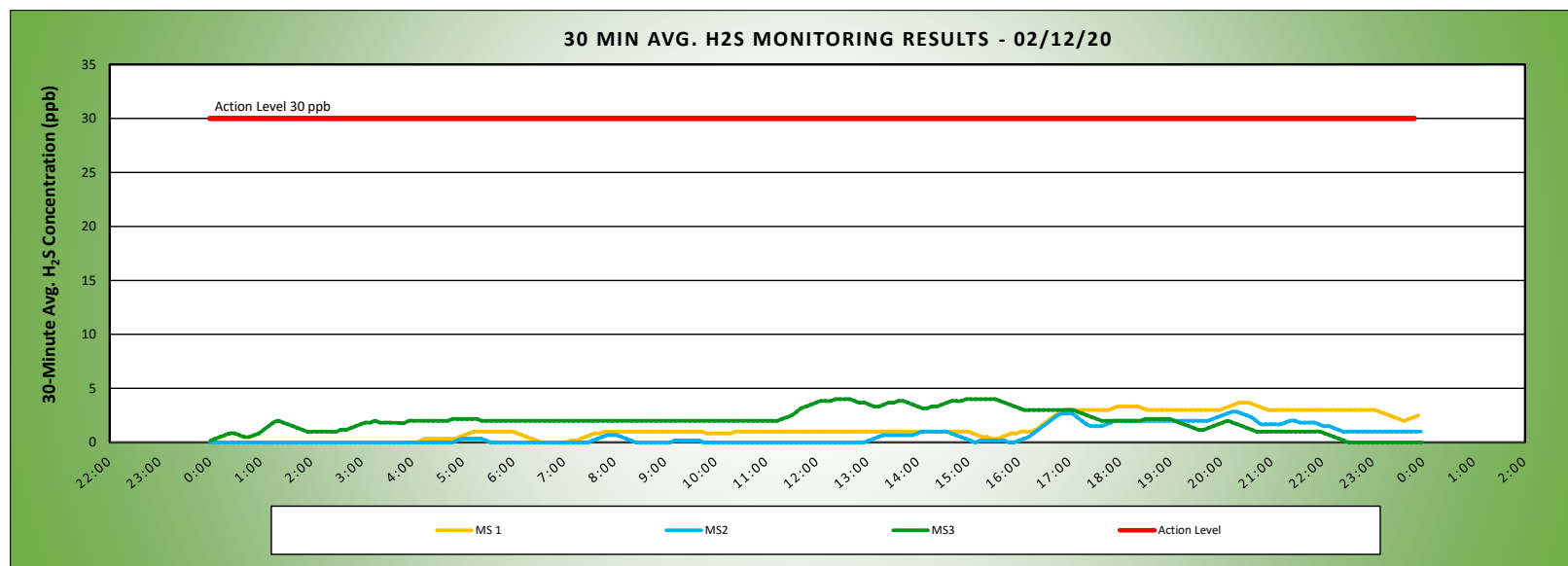


<b>Keegan Landfill Monitoring Project</b>  	<b>DAILY AIR MONITORING REPORT</b> <b>NON-PROPERTY LINE</b> <b>Keegan Landfill Monitoring Stations</b> <b>Kearny, New Jersey</b>				02/12/20	
					Field Operations	
					Page 1 of 1	Rev. No. 0
					Submitted By:	
				30 Minute Avg H <sub>2</sub> S Action Level	30 ppb	

Weather Data Range from Full Weather Station		Wind Direction	NNW	Relative Humidity (%)	35.0 - 86.9	Daily Rain (in)	0.15	Landfill Perimeter Monitoring
Temp (°F)	37.0 - 46.9	Wind Speed (MPH)	0.8 - 13.4	Barometer (inHg)	30.02 - 30.31			

\*Note: Wind Direction reported in the direction that it is coming from

Station Location Area	Work	Daily Avg. 30 Min H <sub>2</sub> S Concentration (ppb)	Max 30 Min H <sub>2</sub> S Concentration (ppb)	Time of Max 30 Min H <sub>2</sub> S Reading	Corresponding Wind Direction
MS-1		1.3	3.7	20:21	S
MS-2		0.7	2.8	20:12	S
MS-3		2.0	4.0	12:21	SSW



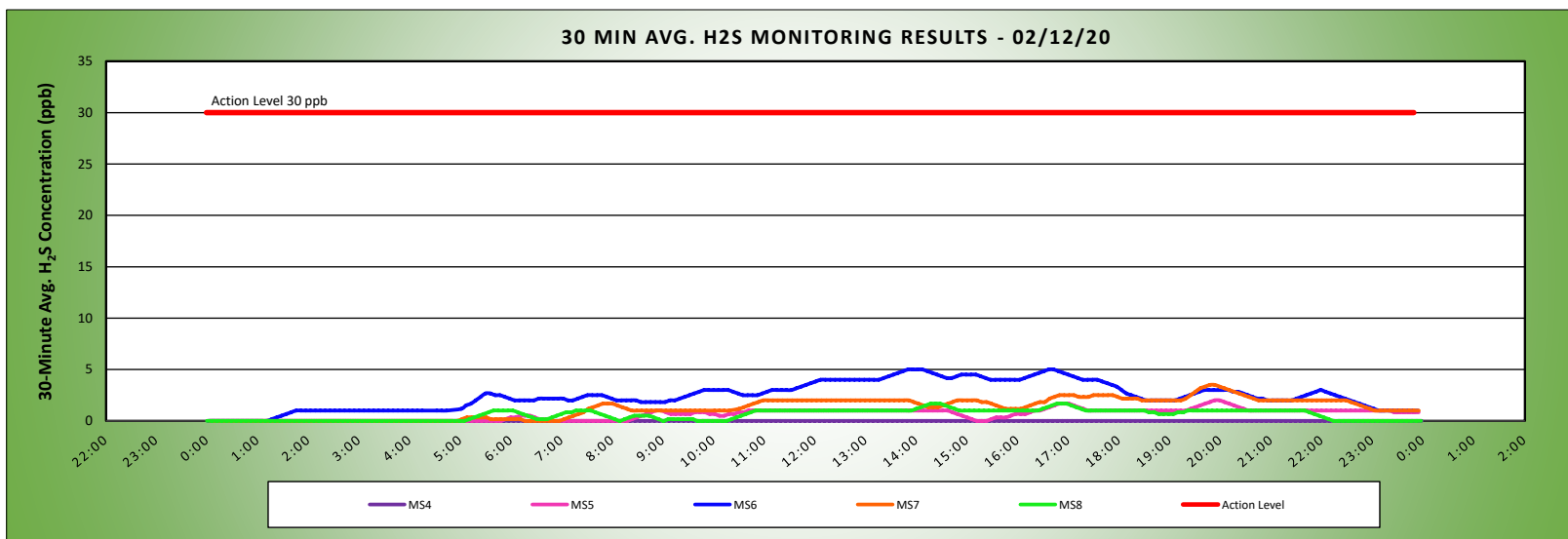
Air Monitoring Notes:

<b>Keegan Landfill Monitoring Project</b>  	<b>DAILY AIR MONITORING REPORT</b> <b>AT OR NEAR PROPERTY LINE</b> <b>Keegan Landfill Monitoring Stations</b> <b>Kearny, New Jersey</b>			02/12/20	
				Field Operations	
				Page 1 of 1 Submitted By:	Rev. No. 0
				30 Minute Avg H <sub>2</sub> S Action Level	30 ppb

Weather Data Range from Full Weather Station		Wind Direction	NNW	Relative Humidity (%)	35.0 - 86.9	Daily Rain (in)	0.15	Landfill Perimeter Monitoring
Temp (°F)	37.0 - 46.9	Wind Speed (MPH)	0.8 - 13.4	Barometer (inHg)	30.02 - 30.31			

\*Note: Wind Direction reported in the direction that it is coming from

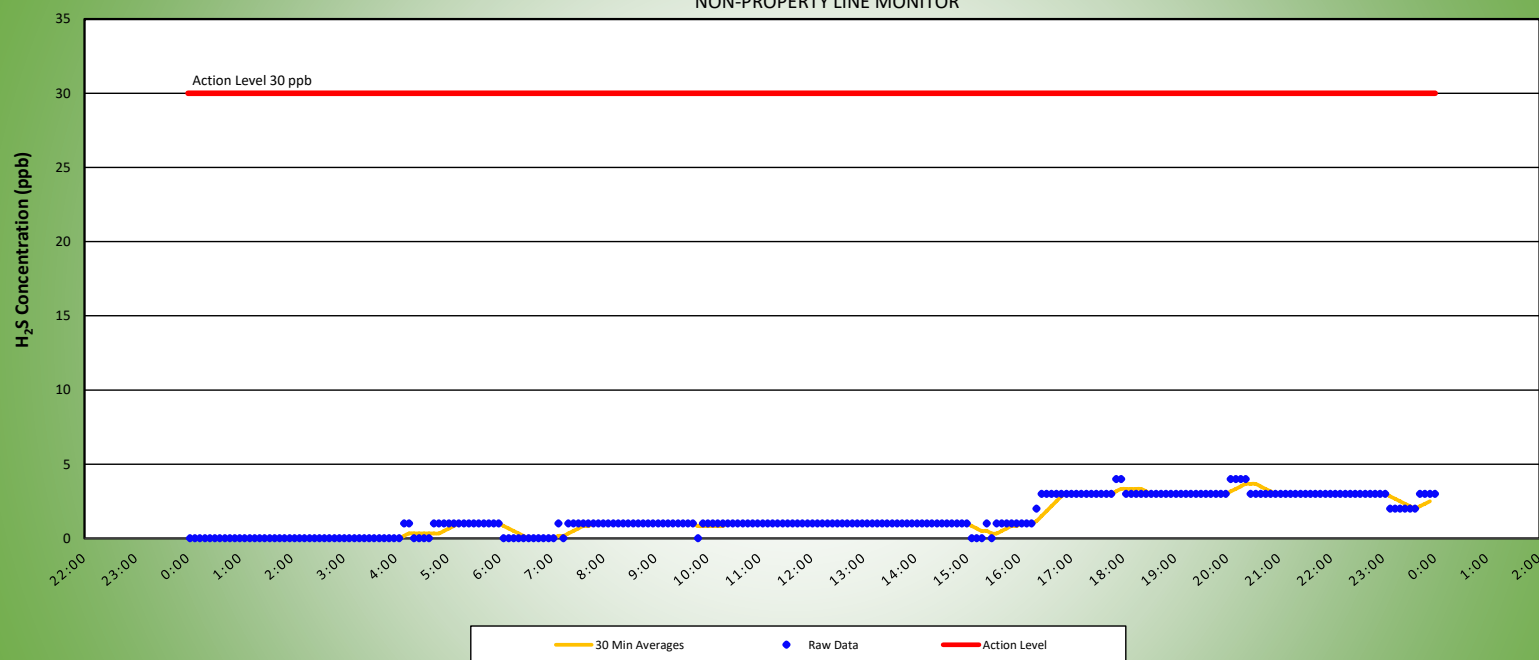
Station Location Area	Work	Daily Avg. 30 Min H <sub>2</sub> S Concentration (ppb)	Max 30 Min H <sub>2</sub> S Concentration (ppb)	Time of Max 30 Min H <sub>2</sub> S Reading	Corresponding Wind Direction
MS-4		0.0	0.0	0:00	WNW
MS-5		0.6	2.0	19:53	S
MS-6		2.5	5.0	13:49	SW
MS-7		1.3	3.5	19:47	S
MS-8		0.6	1.7	14:16	SSW



Air Monitoring Notes:

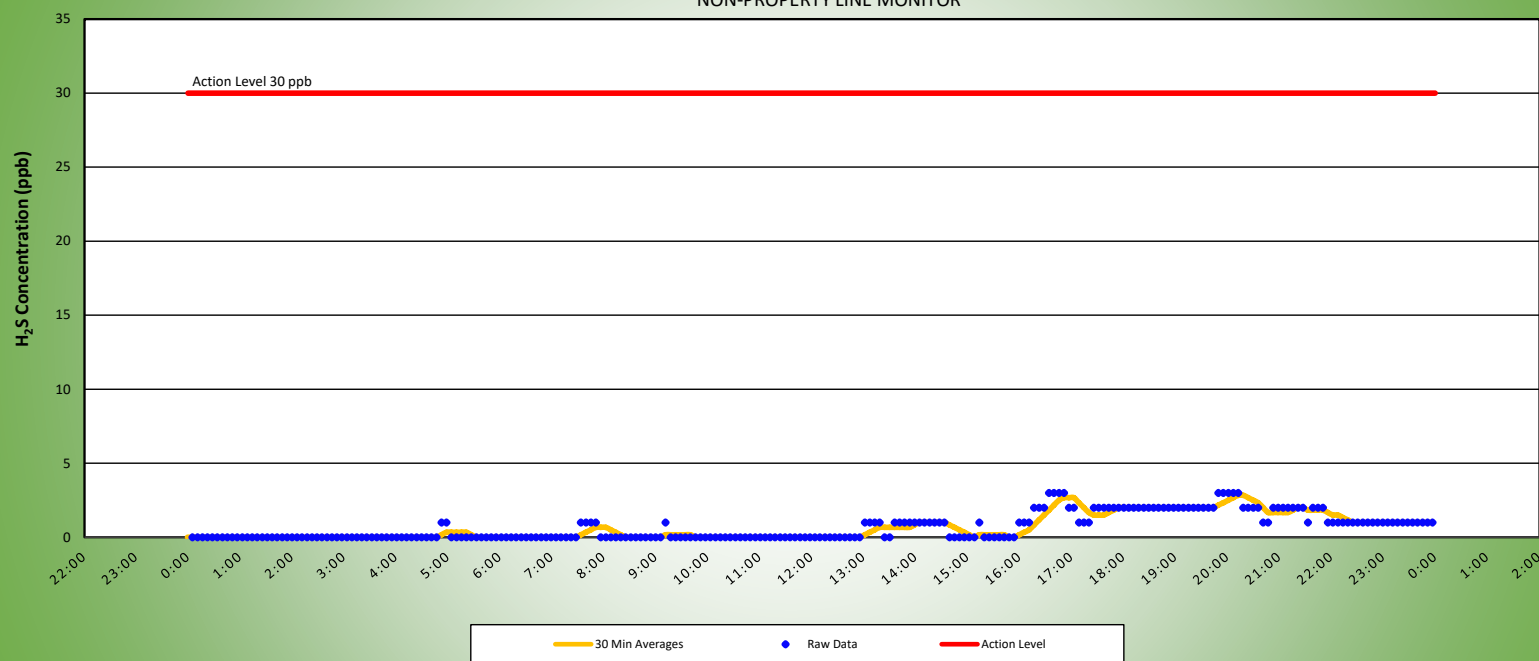
# MS1 H2S MONITORING RESULTS - 02/12/20

NON-PROPERTY LINE MONITOR



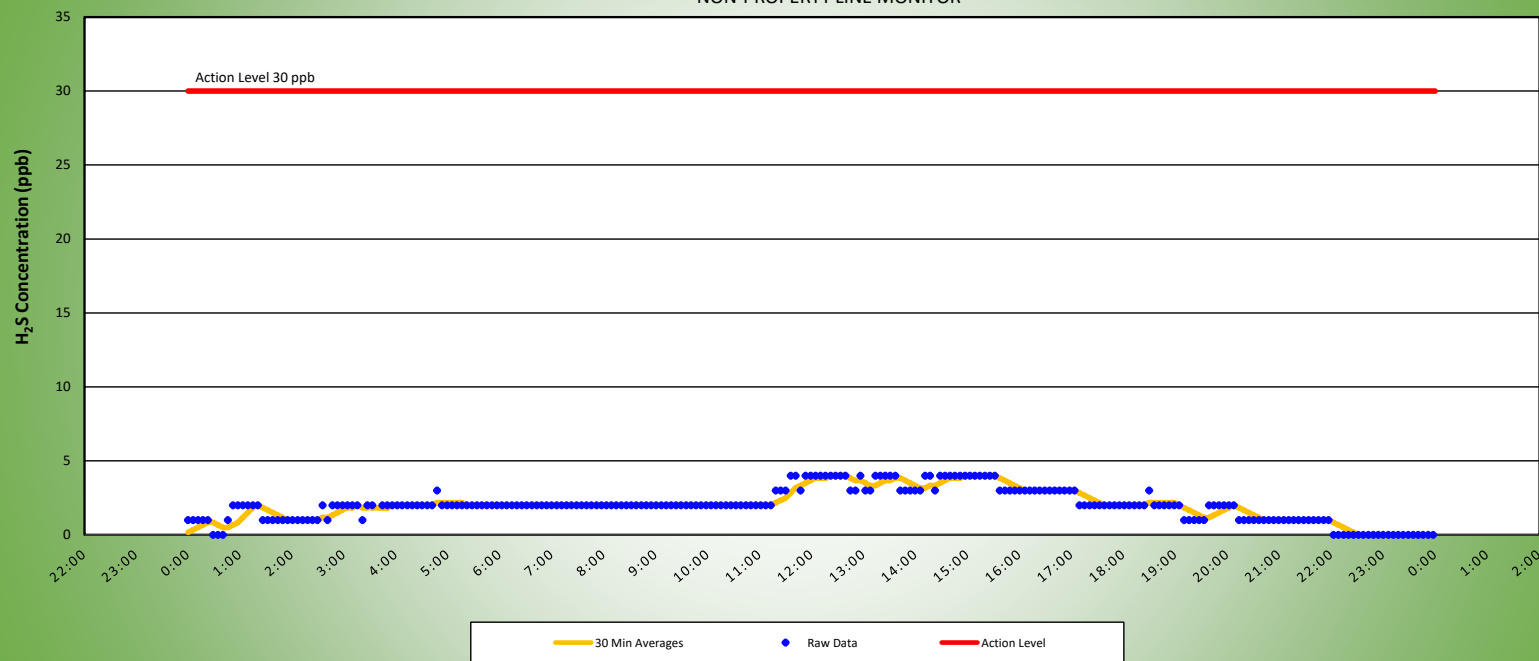
# MS2 H2S MONITORING RESULTS - 02/12/20

NON-PROPERTY LINE MONITOR



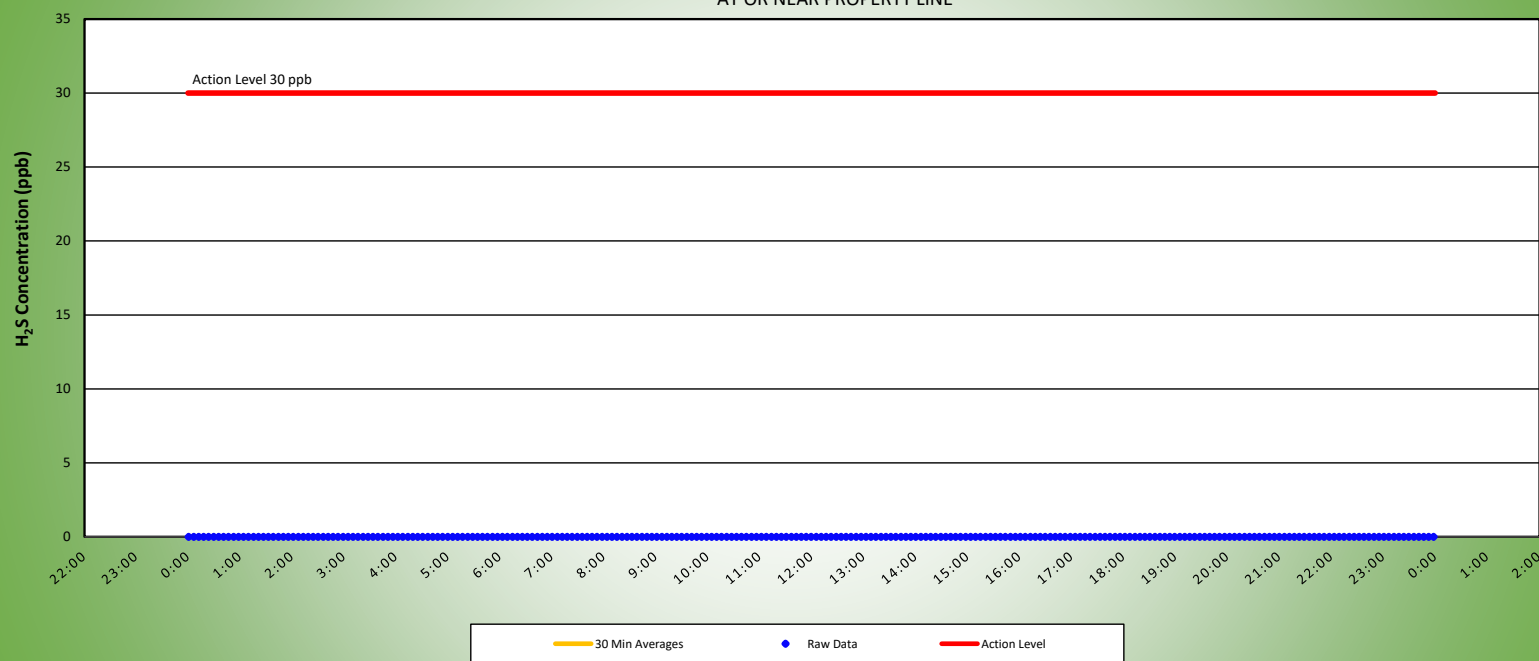
# MS3 H2S MONITORING RESULTS - 02/12/20

NON-PROPERTY LINE MONITOR



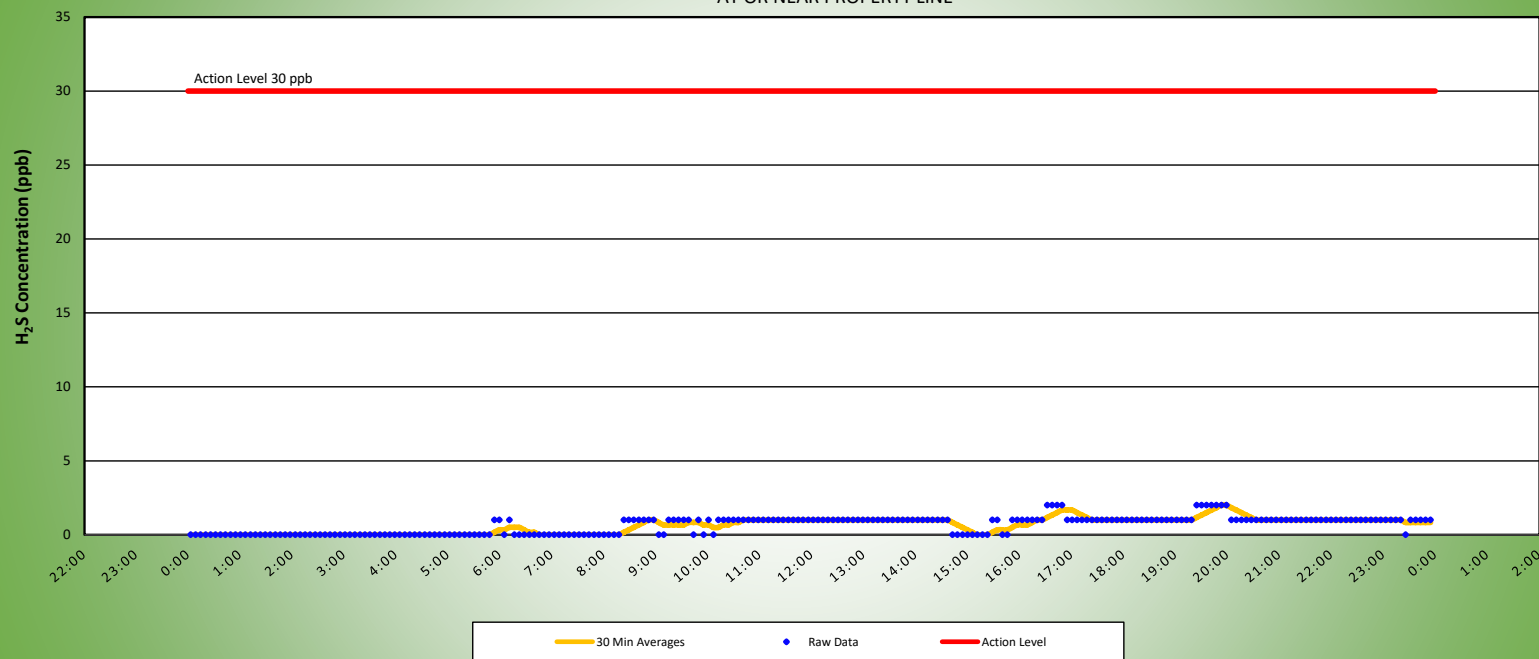
# MS4 H2S MONITORING RESULTS - 02/12/20

AT OR NEAR PROPERTY LINE



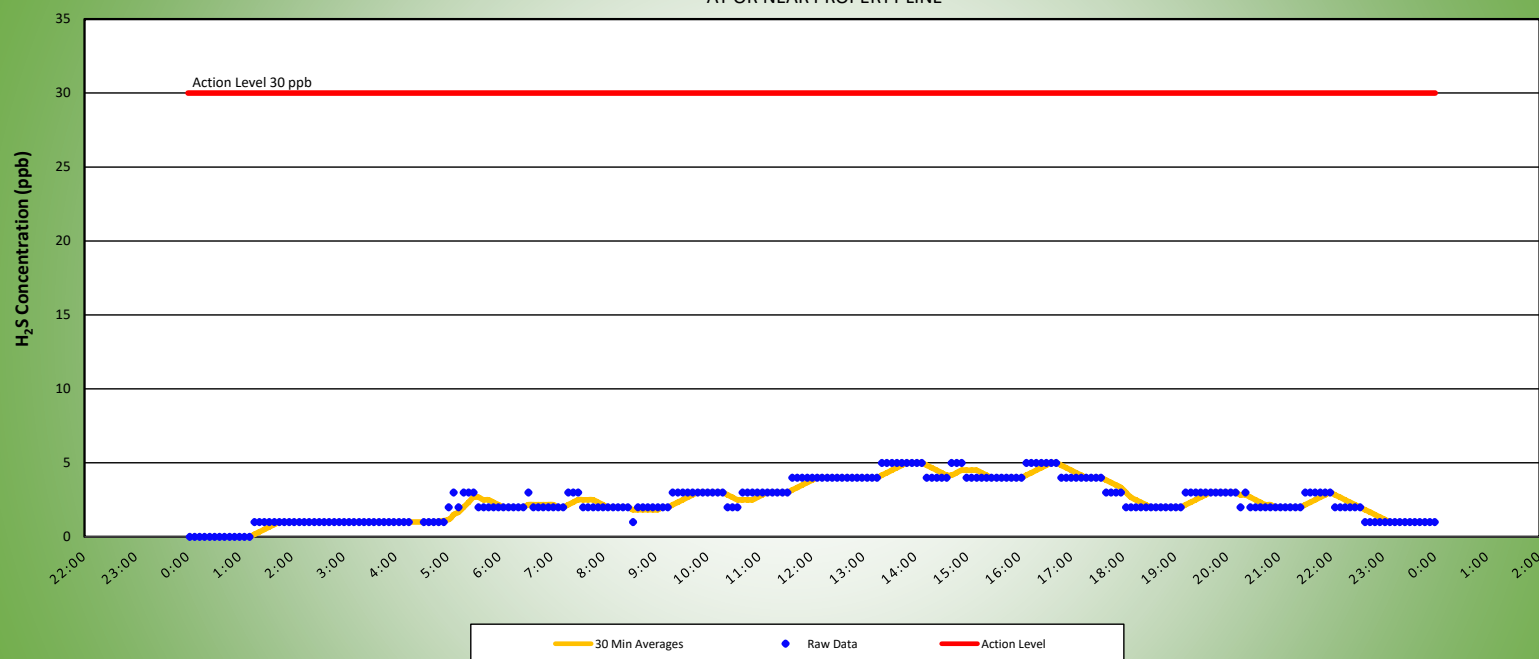
# MS5 H2S MONITORING RESULTS - 02/12/20

AT OR NEAR PROPERTY LINE



# MS6 H2S MONITORING RESULTS - 02/12/20

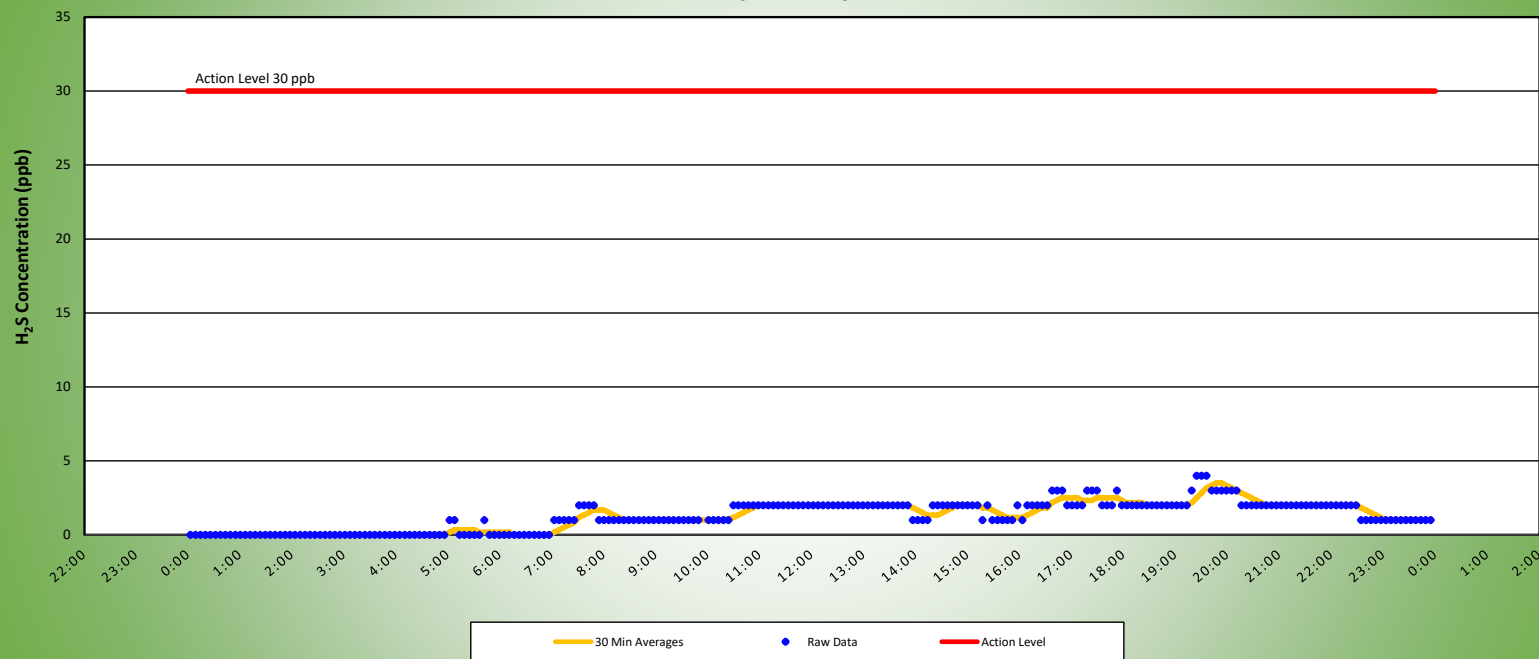
AT OR NEAR PROPERTY LINE





# MS7 H2S MONITORING RESULTS - 02/12/20

AT OR NEAR PROPERTY LINE



# MS8 H2S MONITORING RESULTS - 02/12/20

AT OR NEAR PROPERTY LINE

