
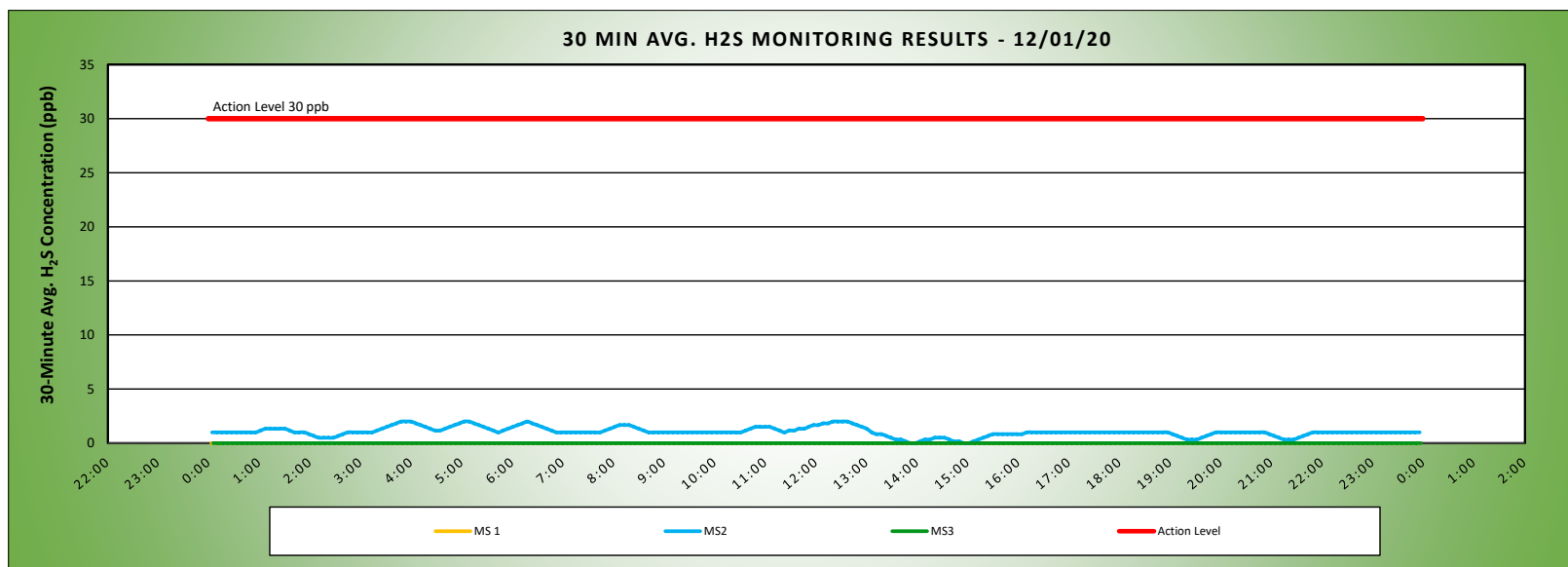


|  |   |  |  |   |                  |            |
|--|---|--|--|---|------------------|------------|
| <b>Keegan Landfill Monitoring Project</b><br><br> | <b>DAILY AIR MONITORING REPORT</b><br><b>NON-PROPERTY LINE</b><br><b>Keegan Landfill Monitoring Stations</b><br><b>Kearny, New Jersey</b> |  |  |   | 12/01/20         |            |
|  |   |  |  |   | Field Operations |            |
|  |   |  |  |   | Page 1 of 1      | Rev. No. 0 |
|  |   |  |  |   | Submitted By:    |            |
|  |   |  |  | 30 Minute Avg H <sub>2</sub> S Action Level | 30 ppb           |            |

|  |             |                  |            |                       |               |                 |      |                               |
|--|-------------|------------------|------------|-----------------------|---------------|-----------------|------|-------------------------------|
| Weather Data Range from Full Weather Station |             | Wind Direction   | SW         | Relative Humidity (%) | 48.3 - 87.7   | Daily Rain (in) | 0.00 | Landfill Perimeter Monitoring |
| Temp (°F)                                    | 37.9 - 59.7 | Wind Speed (MPH) | 1.4 - 14.8 | Barometer (inHg)      | 29.51 - 29.91 |                 |      |                               |

\*Note: Wind Direction reported in the direction that it is coming from

| Station Location Area | Work | Daily Avg. 30 Min H <sub>2</sub> S Concentration (ppb) | Max 30 Min H <sub>2</sub> S Concentration (ppb) | Time of Max 30 Min H <sub>2</sub> S Reading | Corresponding Wind Direction |
|-----------------------|------|--|---|---|------------------------------|
| MS-1                  |      | 0.0  | 0.0   | 0:03  | S                            |
| MS-2                  |      | 1.1  | 2.0   | 3:48  | SSW                          |
| MS-3                  |      | 0.0  | 0.0   | 0:05  | SSE                          |



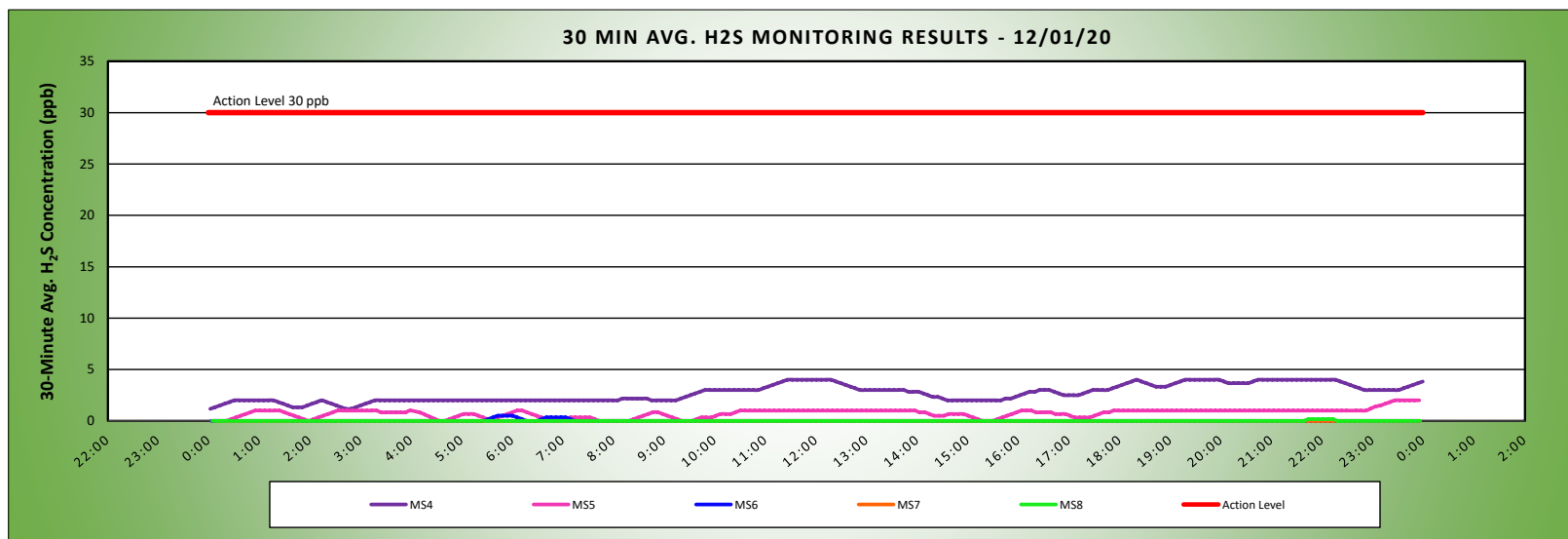
Air Monitoring Notes:

|   |  |   |        |
|---|--|---|--------|
| Keegan Landfill Monitoring Project  | <b>DAILY AIR MONITORING REPORT</b><br><b>AT OR NEAR PROPERTY LINE</b><br><b>Keegan Landfill Monitoring Stations</b><br><b>Kearny, New Jersey</b> | 12/01/20                                    |        |
|   |  | Field Operations                            |        |
| Page 1 of 1   |  | Rev. No. 0                                  |        |
| Submitted By:   |  |   |        |
|  |  | 30 Minute Avg H <sub>2</sub> S Action Level | 30 ppb |

|  |             |                  |            |                       |               |                 |      |                               |
|--|-------------|------------------|------------|-----------------------|---------------|-----------------|------|-------------------------------|
| Weather Data Range from Full Weather Station |             | Wind Direction   | SW         | Relative Humidity (%) | 48.3 - 87.3   | Daily Rain (in) | 0.00 | Landfill Perimeter Monitoring |
| Temp (°F)                                    | 37.9 - 59.7 | Wind Speed (MPH) | 1.4 - 14.8 | Barometer (inHg)      | 29.51 - 29.91 |                 |      |                               |

\*Note: Wind Direction reported in the direction that it is coming from

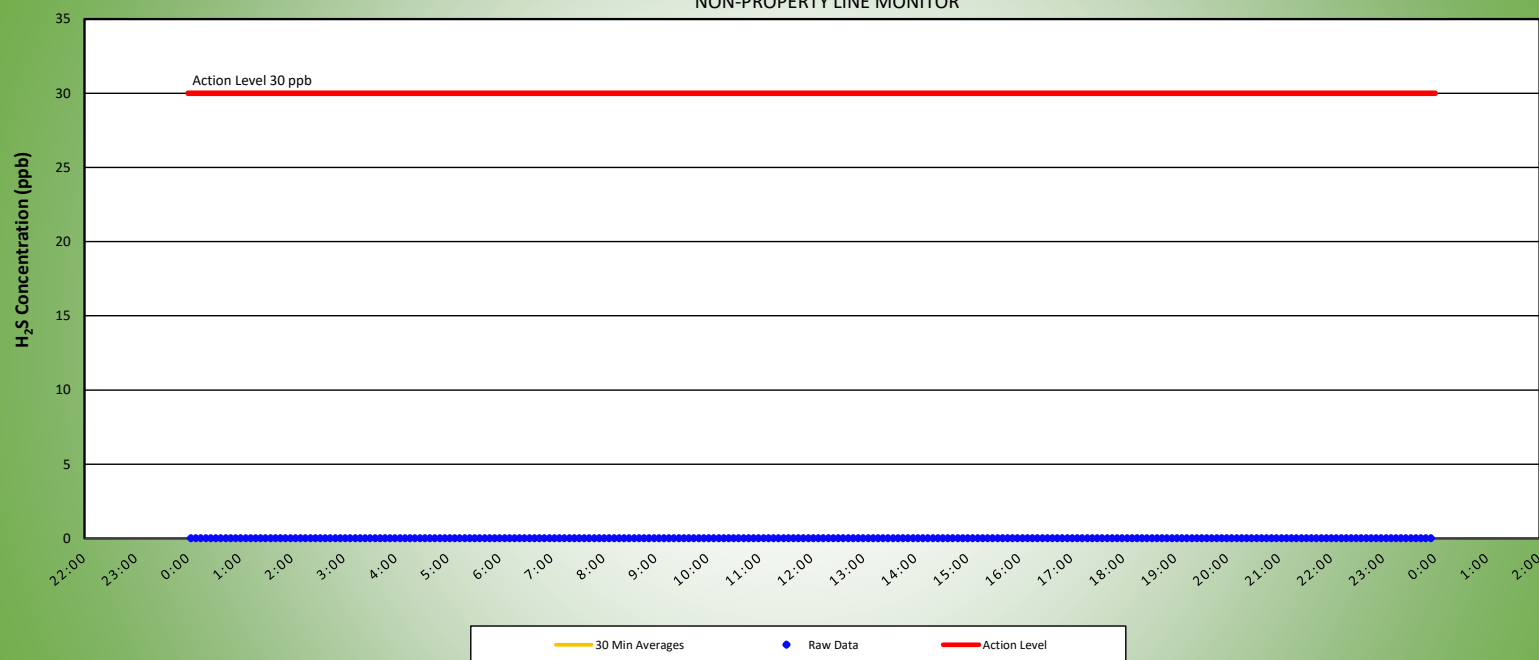
| Station Location Area | Work | Daily Avg. 30 Min H <sub>2</sub> S Concentration (ppb) | Max 30 Min H <sub>2</sub> S Concentration (ppb) | Time of Max 30 Min H <sub>2</sub> S Reading | Corresponding Wind Direction |
|-----------------------|------|--|---|---|------------------------------|
| MS-4                  |      | 2.7  | 4.0   | 11:26                                       | SW                           |
| MS-5                  |      | 0.7  | 2.0   | 23:26                                       | WSW                          |
| MS-6                  |      | 0.0  | 0.5   | 5:42  | SW                           |
| MS-7                  |      | 0.0  | 0.0   | 0:07  | E                            |
| MS-8                  |      | 0.0  | 0.2   | 21:43                                       | WSW                          |



Air Monitoring Notes:

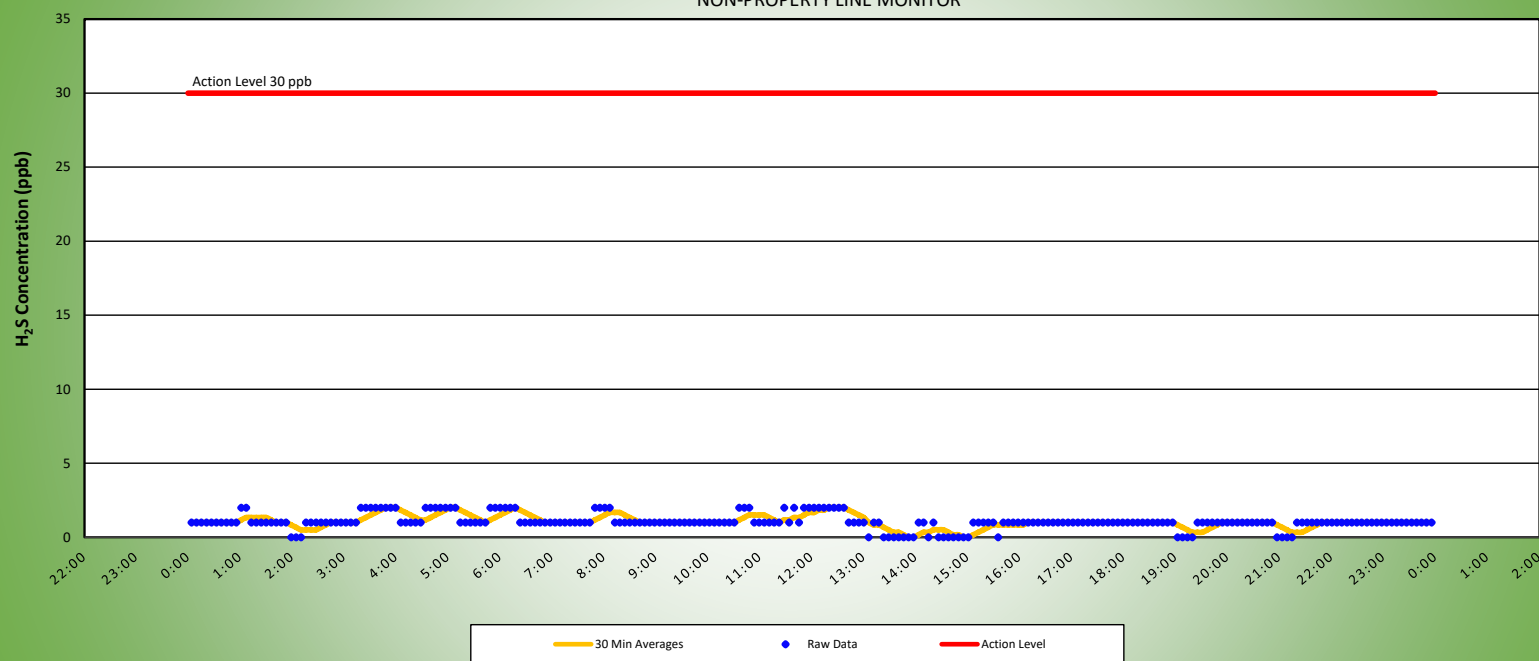
# MS1 H2S MONITORING RESULTS - 12/01/20

NON-PROPERTY LINE MONITOR



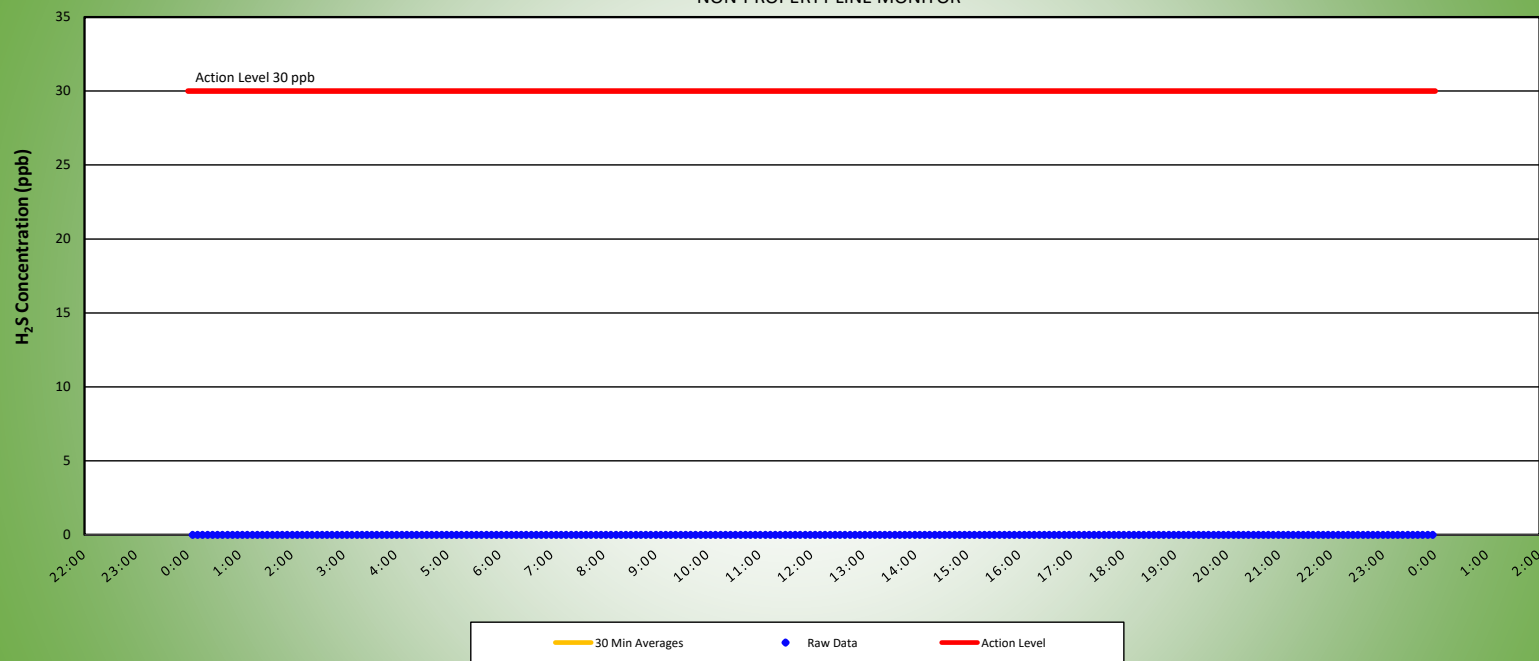
# MS2 H2S MONITORING RESULTS - 12/01/20

NON-PROPERTY LINE MONITOR



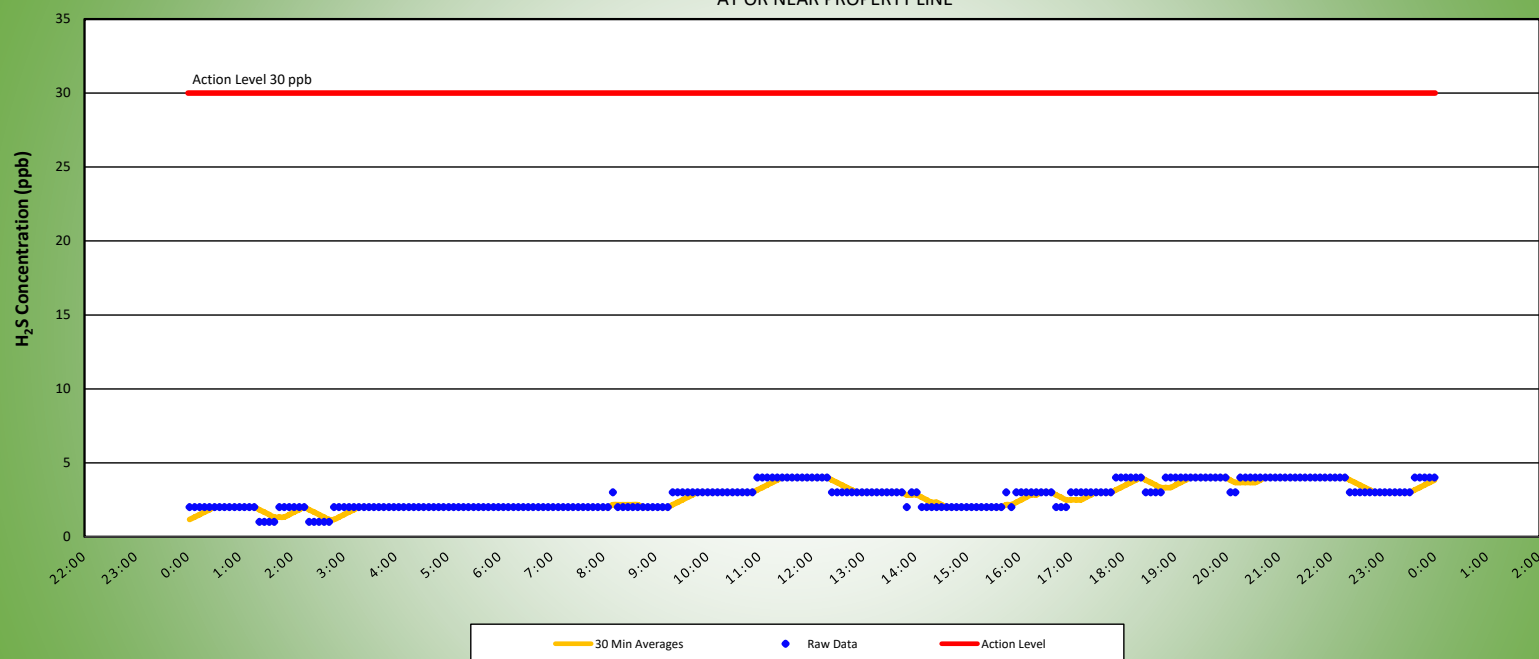
### MS3 H2S MONITORING RESULTS - 12/01/20

NON-PROPERTY LINE MONITOR



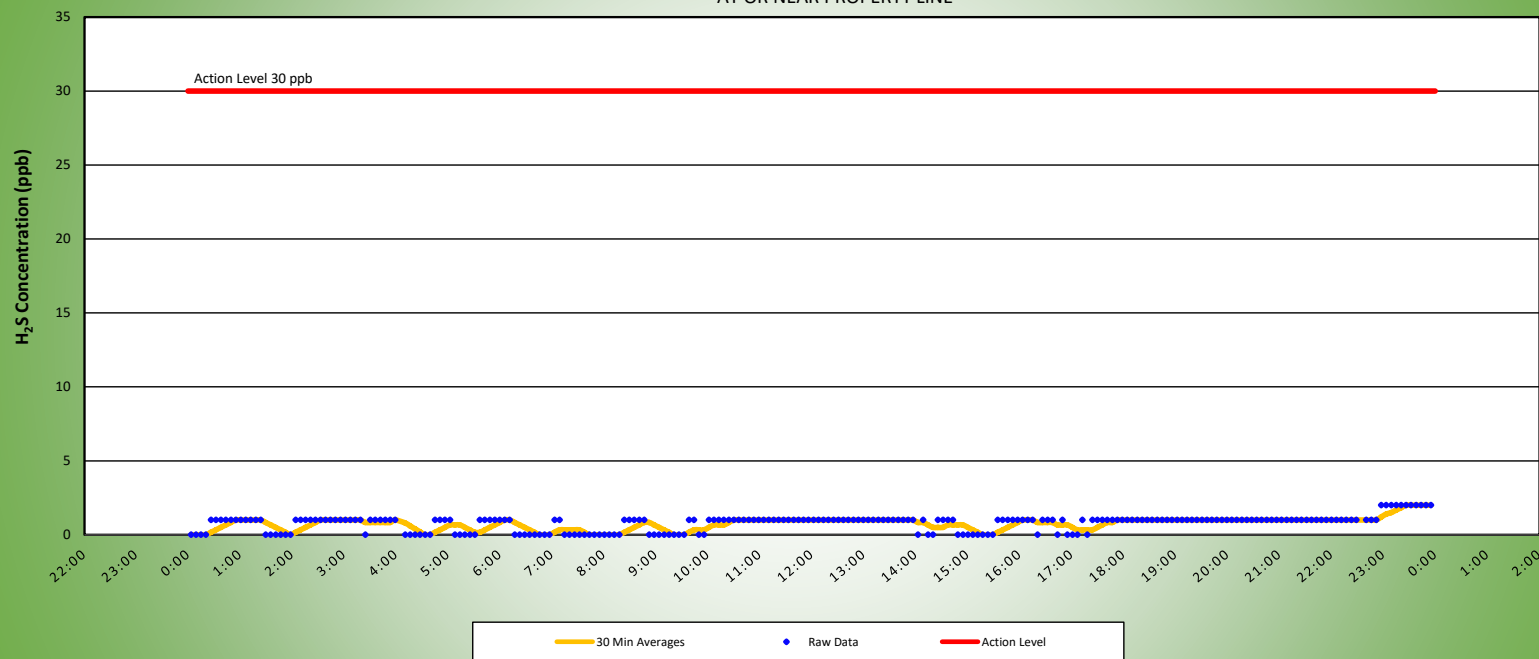
# MS4 H2S MONITORING RESULTS - 12/01/20

AT OR NEAR PROPERTY LINE



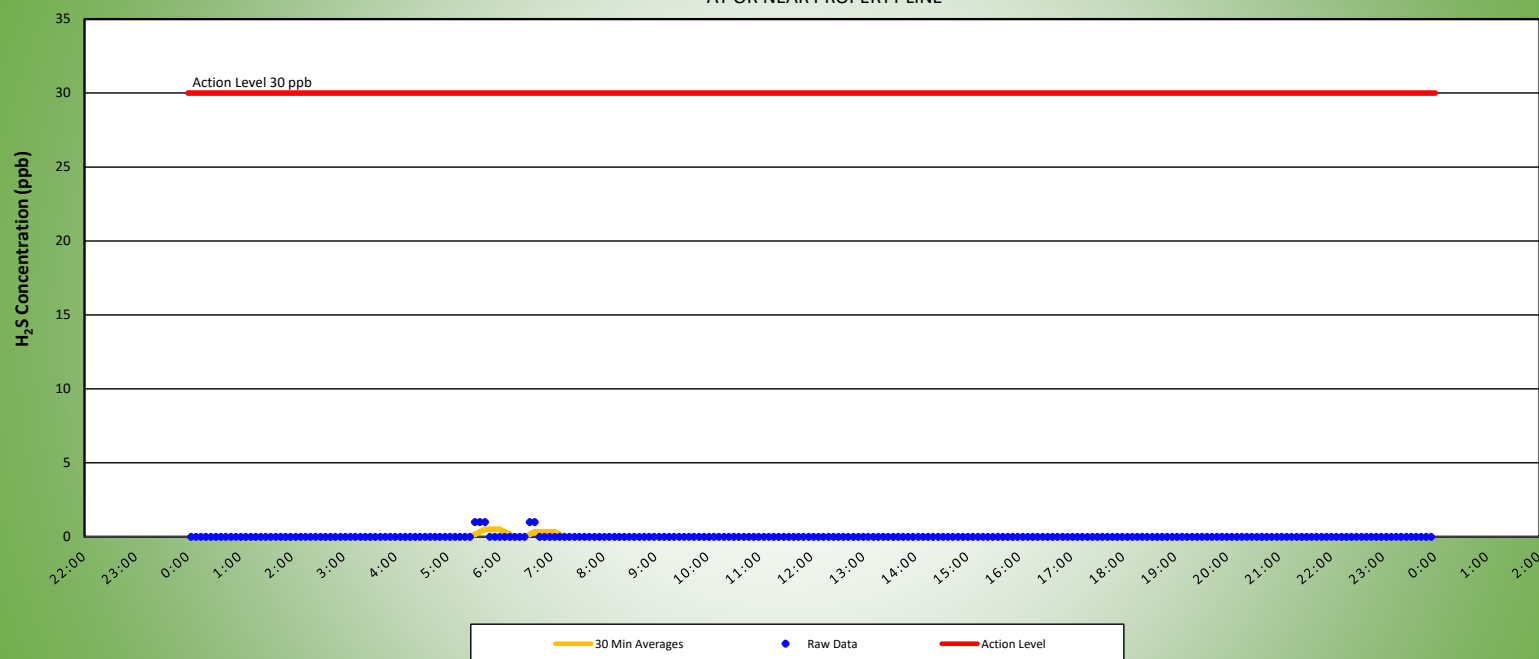
# MS5 H2S MONITORING RESULTS - 12/01/20

AT OR NEAR PROPERTY LINE



# MS6 H2S MONITORING RESULTS - 12/01/20

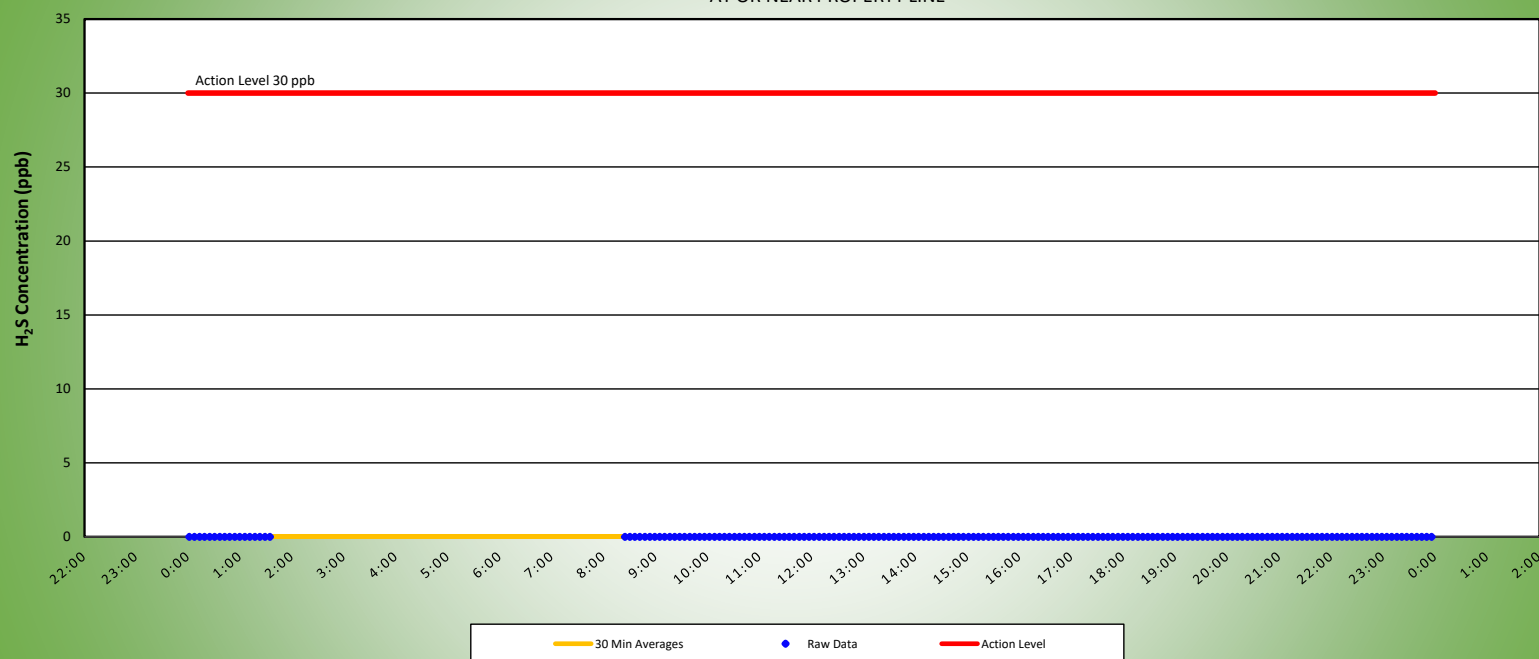
AT OR NEAR PROPERTY LINE





# MS7 H2S MONITORING RESULTS - 12/01/20

AT OR NEAR PROPERTY LINE



# MS8 H2S MONITORING RESULTS - 12/01/20

AT OR NEAR PROPERTY LINE

