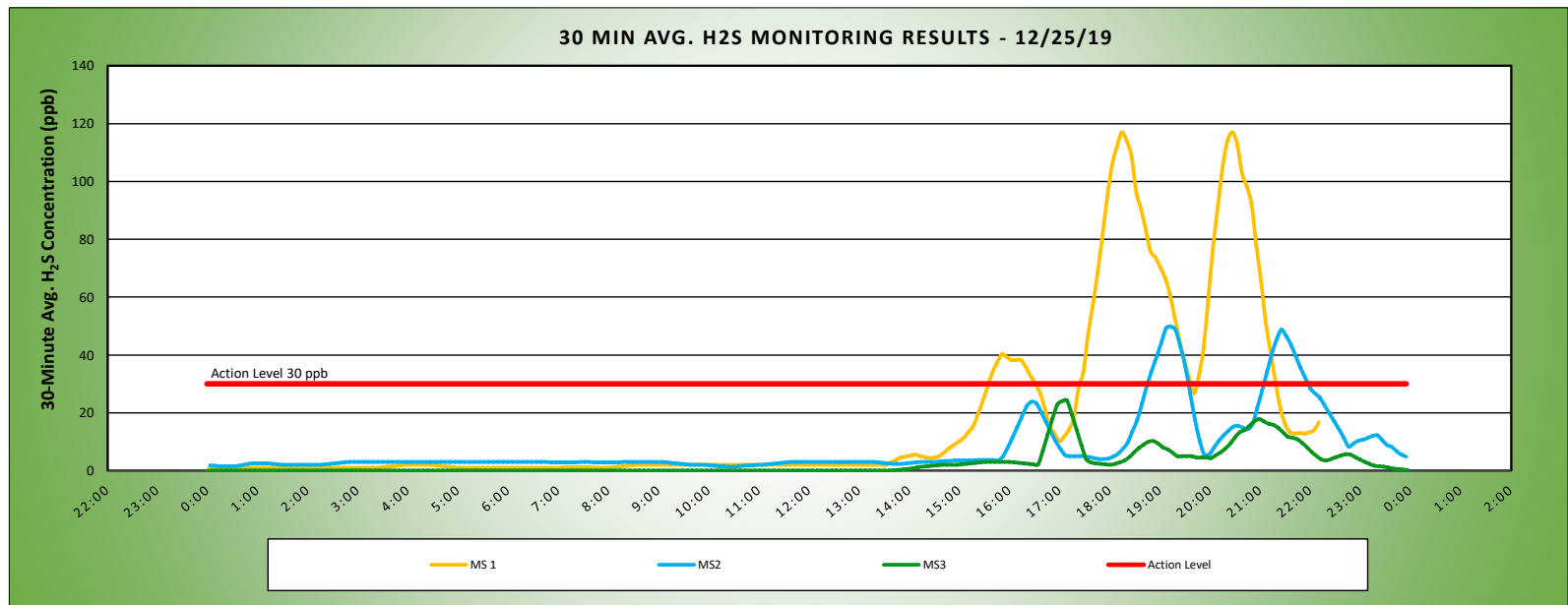


Keegan Landfill Monitoring Project 	DAILY AIR MONITORING REPORT NON-PROPERTY LINE Keegan Landfill Monitoring Stations Kearny, New Jersey				12/25/19	
					Field Operations	
					Page 1 of 1	Rev. No. 0
					Submitted By:	
				30 Minute Avg H ₂ S Action Level	30 ppb	

Weather Data Range from Full Weather Station		Wind Direction	NE	Relative Humidity (%)	44.7 - 91.7	Daily Rain (in)	0.00	Landfill Perimeter Monitoring
Temp (°F)	26.3 - 47.3	Wind Speed (MPH)	0.1 - 6.5	Barometer (inHg)	30.22 - 30.33			

*Note: Wind Direction reported in the direction that it is coming from

Station Location Work Area	Daily Avg. 30 Min H ₂ S Concentration (ppb)	Max 30 Min H ₂ S Concentration (ppb)	Time of Max 30 Min H ₂ S Reading	Corresponding Wind Direction
MS-1	17.8	117.0	18:14	SSW
MS-2	8.1	49.8	19:13	SW
MS-3	2.7	24.2	17:08	WSW



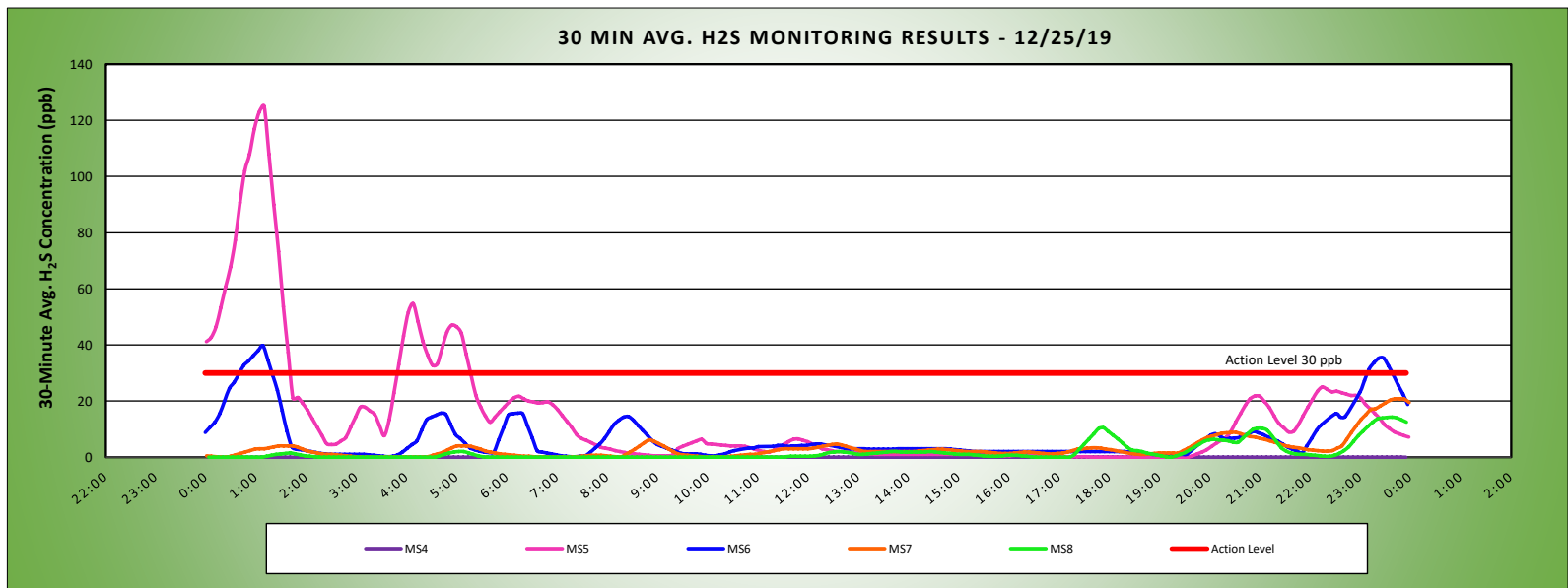
Air Monitoring Notes:

<div>Keegan Landfill Monitoring Project</div> <div></div>	<div>DAILY AIR MONITORING REPORT</div> <div>AT OR NEAR PROPERTY LINE</div> <div>Keegan Landfill Monitoring Stations</div> <div>Kearny, New Jersey</div>	12/25/19	
		Field Operations	
		Page 1 of 1	Rev. No. 0
		Submitted By:	
		30 Minute Avg H ₂ S Action Level	30 ppb

Weather Data Range from Full Weather Station		Wind Direction	NE	Relative Humidity (%)	44.7 - 91.7	Daily Rain (in)	0.00	Landfill Perimeter Monitoring
Temp (°F)	26.3 - 47.3	Wind Speed (MPH)	0.1 - 6.5	Barometer (inHg)	30.22 - 30.33			

*Note: Wind Direction reported in the direction that it is coming from

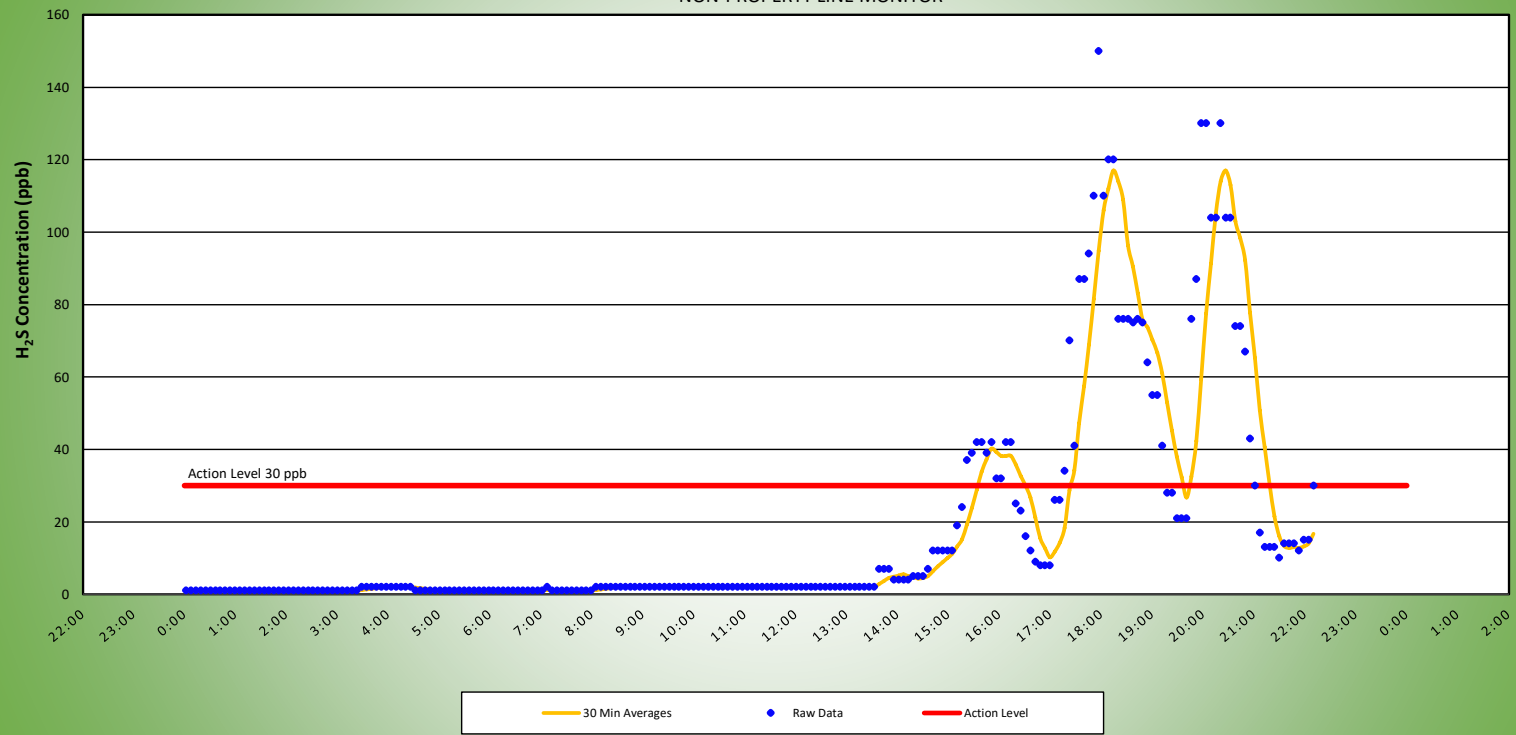
Station Location Work Area	Daily Avg. 30 Min H ₂ S Concentration (ppb)	Max 30 Min H ₂ S Concentration (ppb)	Time of Max 30 Min H ₂ S Reading	Corresponding Wind Direction
MS-4	0.0	0.0	0:03	NE
MS-5	14.5	125.0	1:09	NE
MS-6	6.7	39.7	1:08	NNE
MS-7	2.9	20.8	23:41	SE
MS-8	1.8	14.3	23:38	S



Air Monitoring Notes:

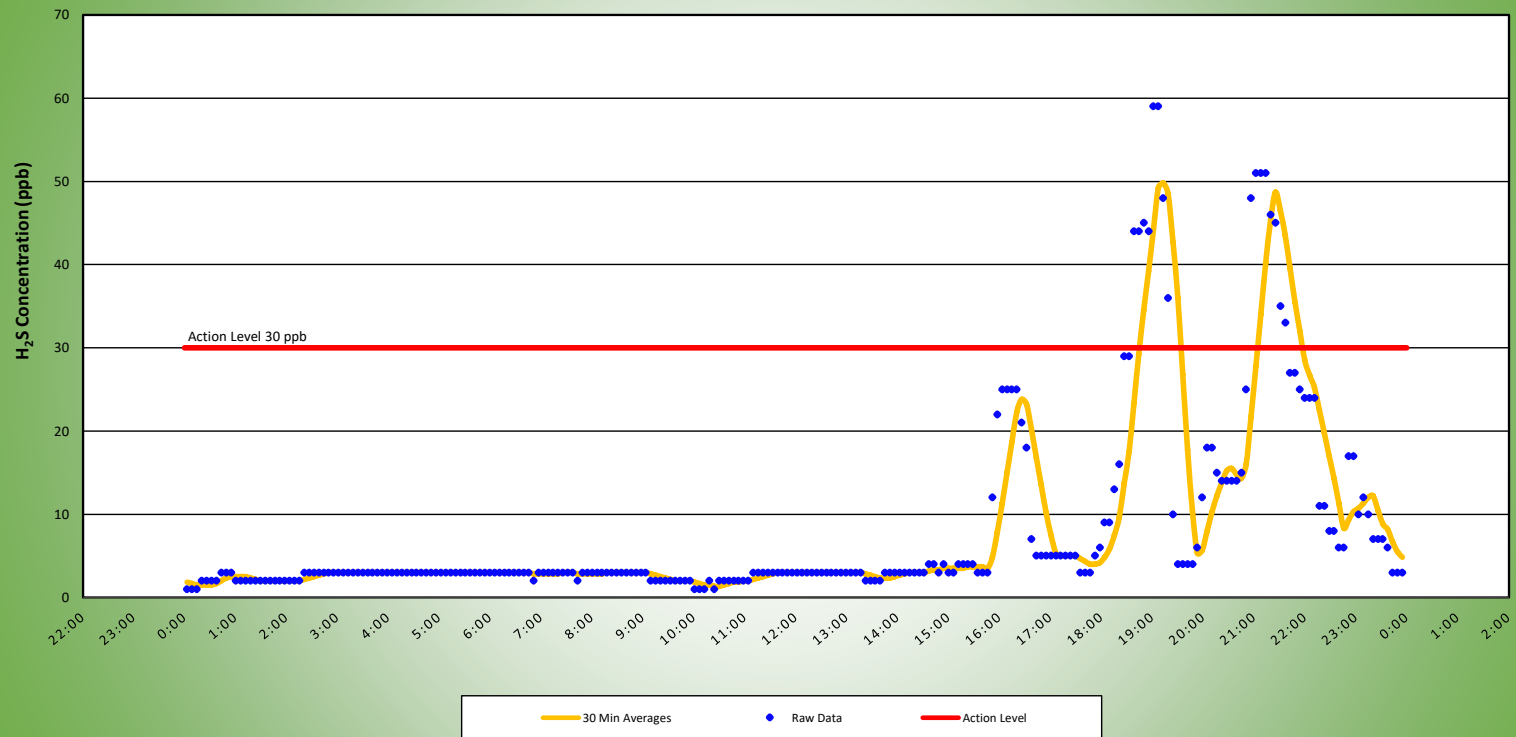
MS1 H2S MONITORING RESULTS - 12/25/19

NON-PROPERTY LINE MONITOR



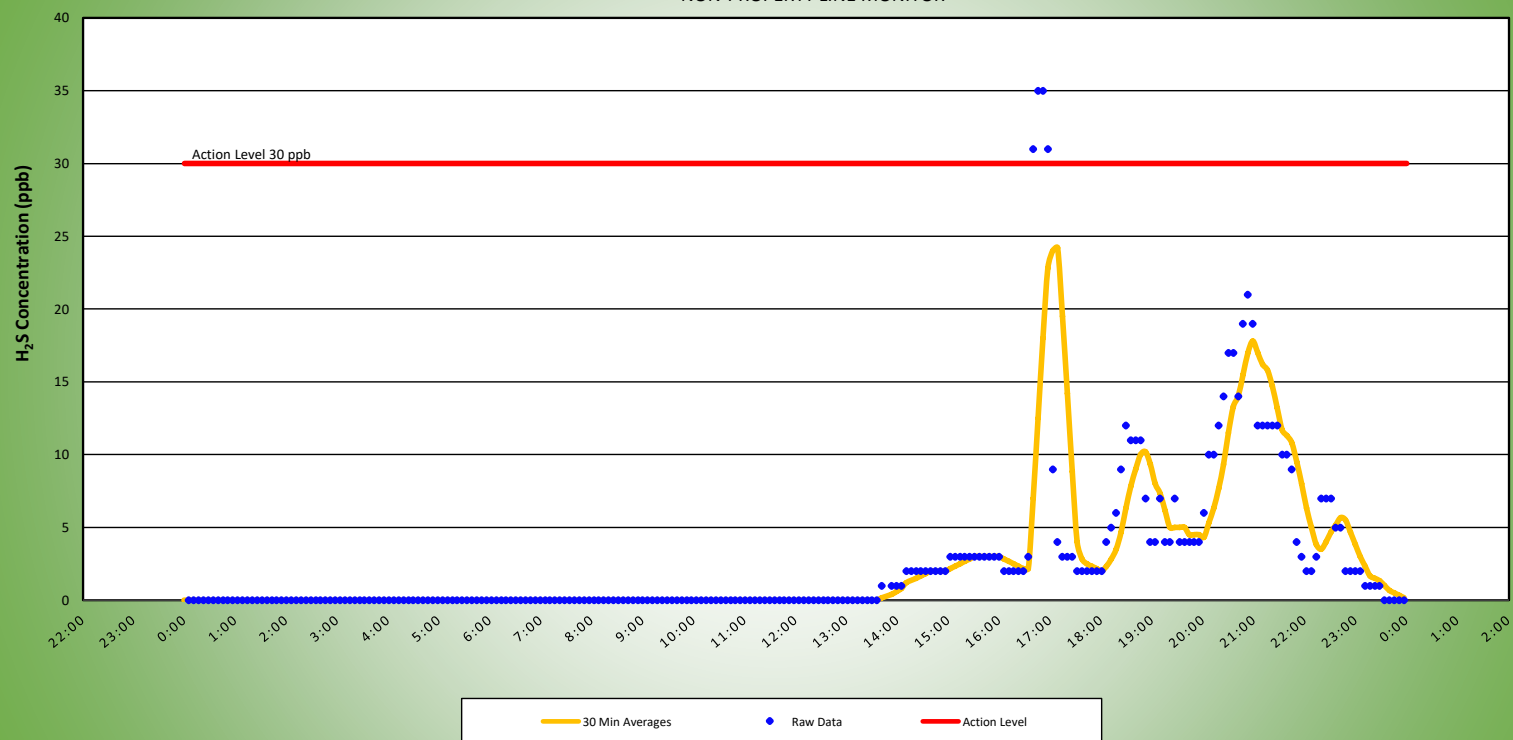
MS2 H2S MONITORING RESULTS - 12/25/19

NON-PROPERTY LINE MONITOR



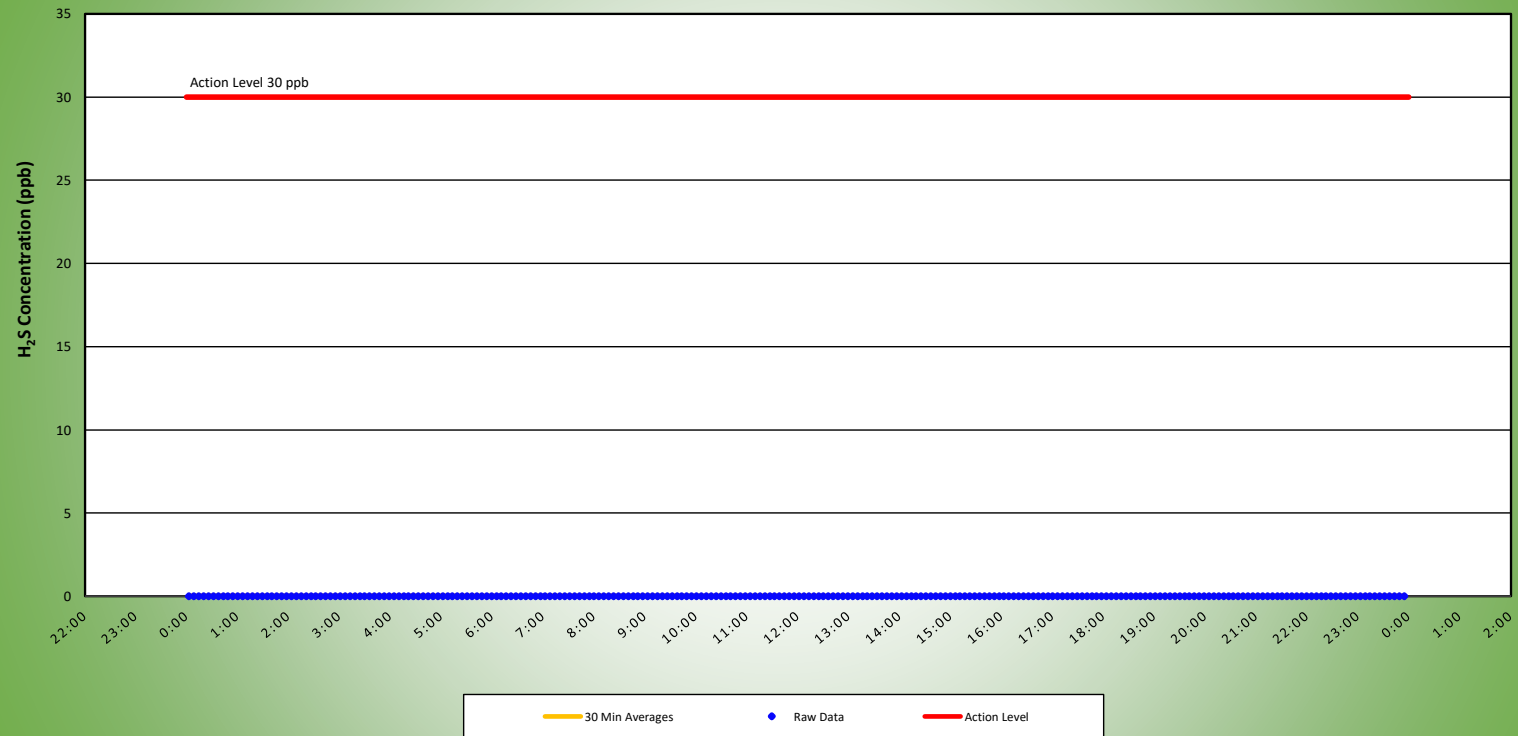
MS3 H2S MONITORING RESULTS - 12/25/19

NON-PROPERTY LINE MONITOR



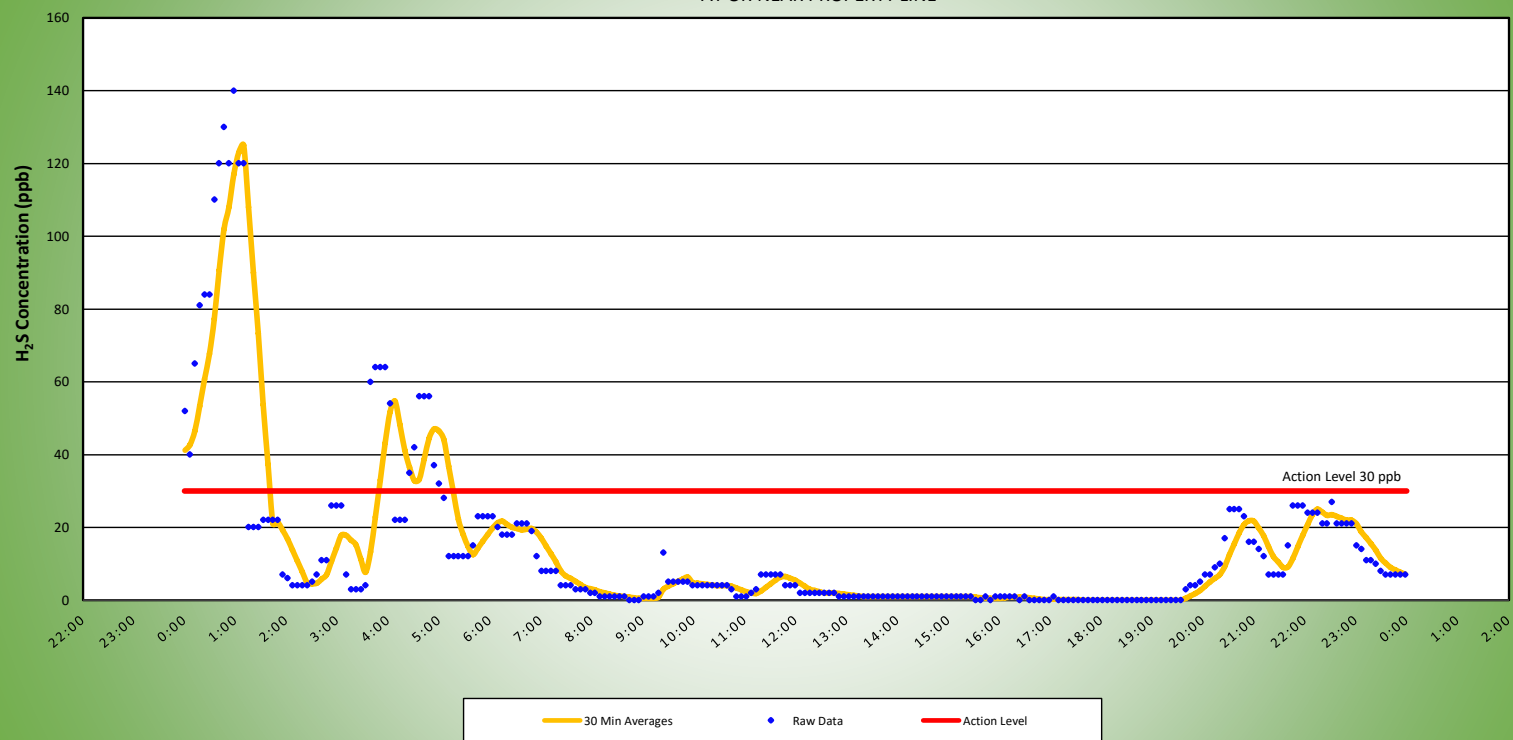
MS4 H2S MONITORING RESULTS - 12/25/19

AT OR NEAR PROPERTY LINE



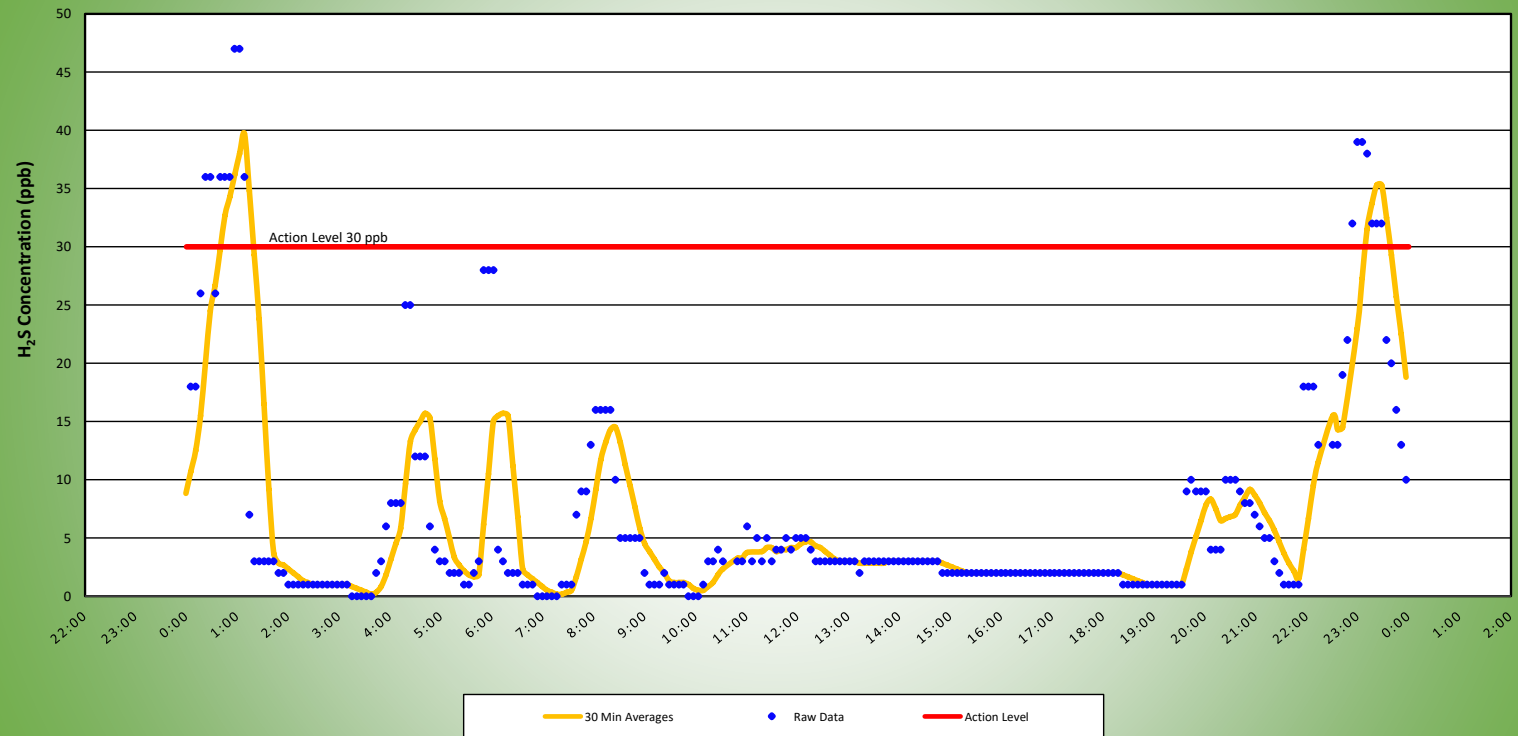
MS5 H2S MONITORING RESULTS - 12/25/19

AT OR NEAR PROPERTY LINE



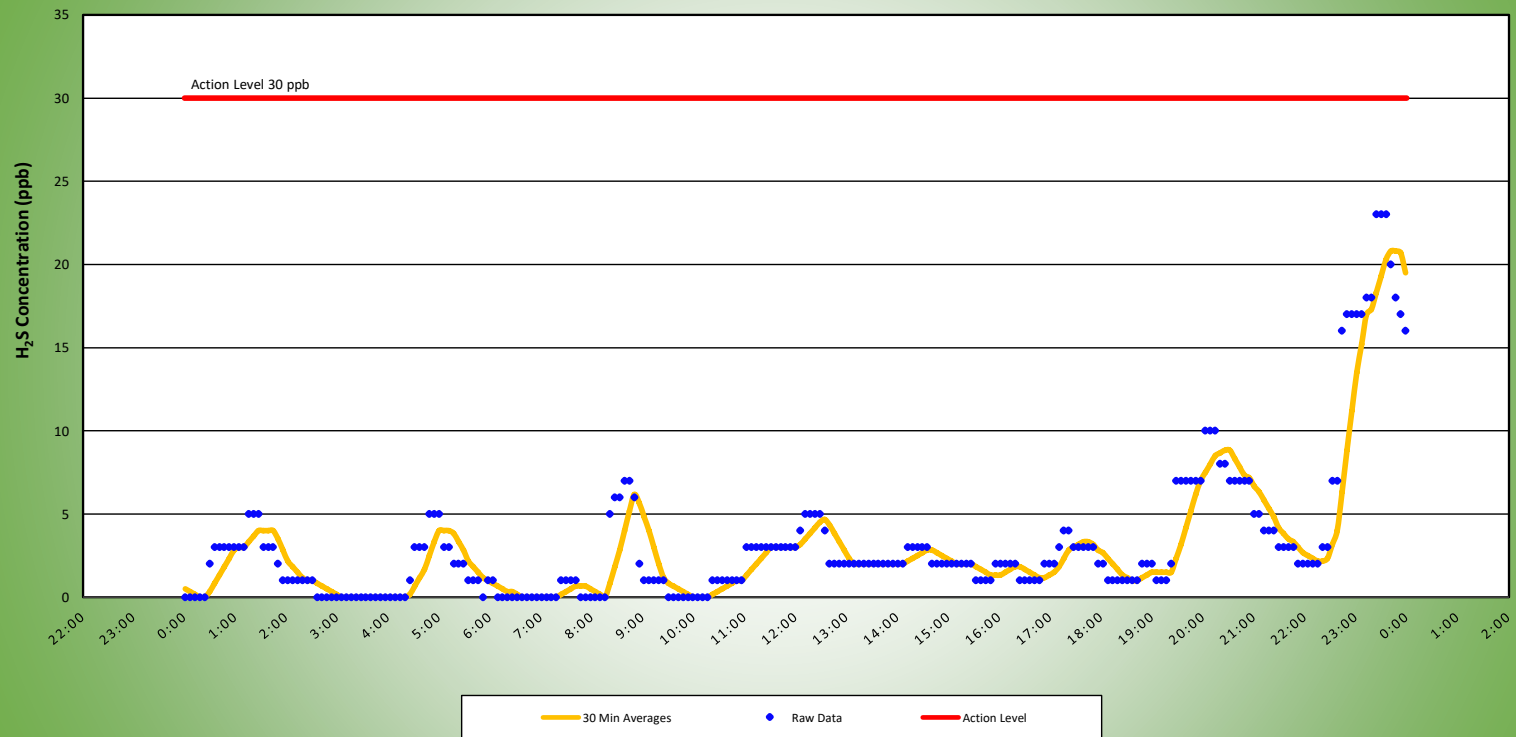
MS6 H2S MONITORING RESULTS - 12/25/19

AT OR NEAR PROPERTY LINE



MS7 H2S MONITORING RESULTS - 12/25/19

AT OR NEAR PROPERTY LINE



MS8 H2S MONITORING RESULTS - 12/25/19

AT OR NEAR PROPERTY LINE

