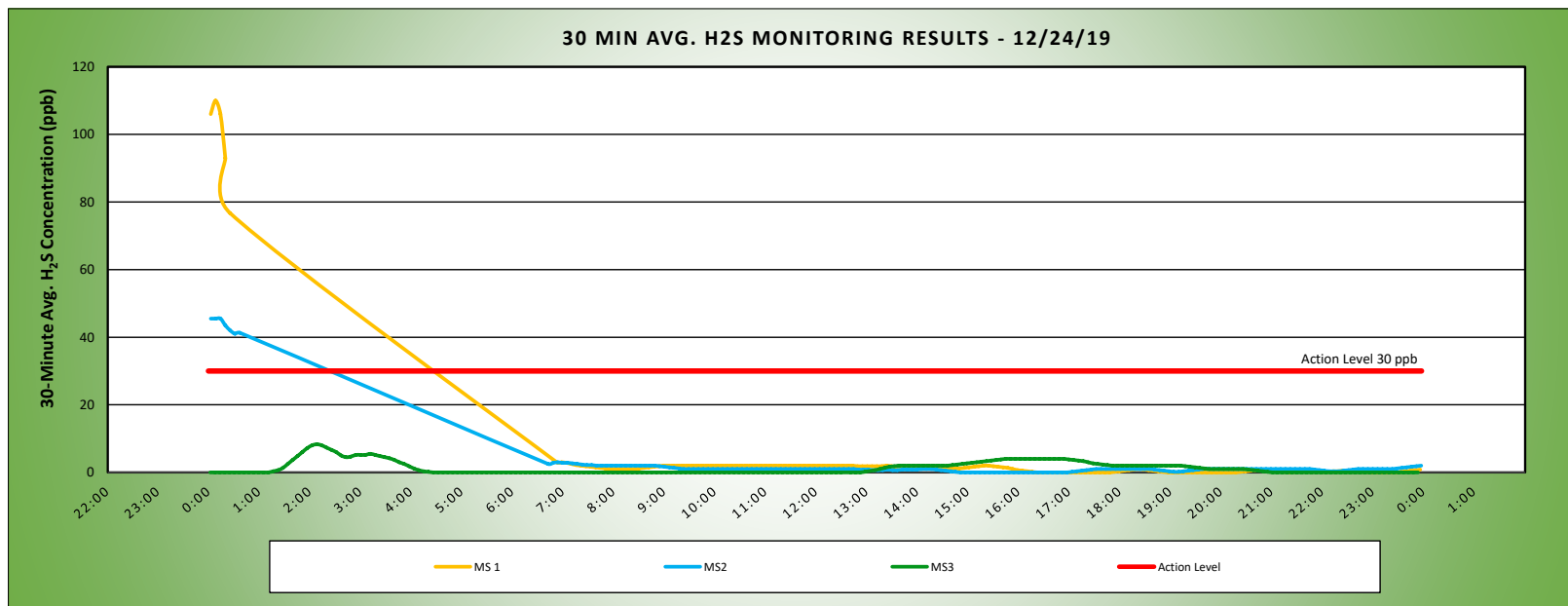


Keegan Landfill Monitoring Project 	DAILY AIR MONITORING REPORT NON-PROPERTY LINE Keegan Landfill Monitoring Stations Kearny, New Jersey				12/24/19	
					Field Operations	
					Page 1 of 1	Rev. No. 0
					Submitted By:	
				30 Minute Avg H ₂ S Action Level	30 ppb	

Weather Data Range from Full Weather Station		Wind Direction	NE	Relative Humidity (%)	32.1 - 76.9	Daily Rain (in)	0.00	Landfill Perimeter Monitoring
Temp (°F)	32.9 - 48.9	Wind Speed (MPH)	0.3 - 14.1	Barometer (inHg)	30.02 - 30.29			

*Note: Wind Direction reported in the direction that it is coming from

Station Location Area	Work	Daily Avg. 30 Min H ₂ S Concentration (ppb)	Max 30 Min H ₂ S Concentration (ppb)	Time of Max 30 Min H ₂ S Reading	Corresponding Wind Direction
MS-1		3.7	110.0	0:08	SSW
MS-2		2.6	45.5	0:02	SSW
MS-3		1.3	8.3	2:08	WSW



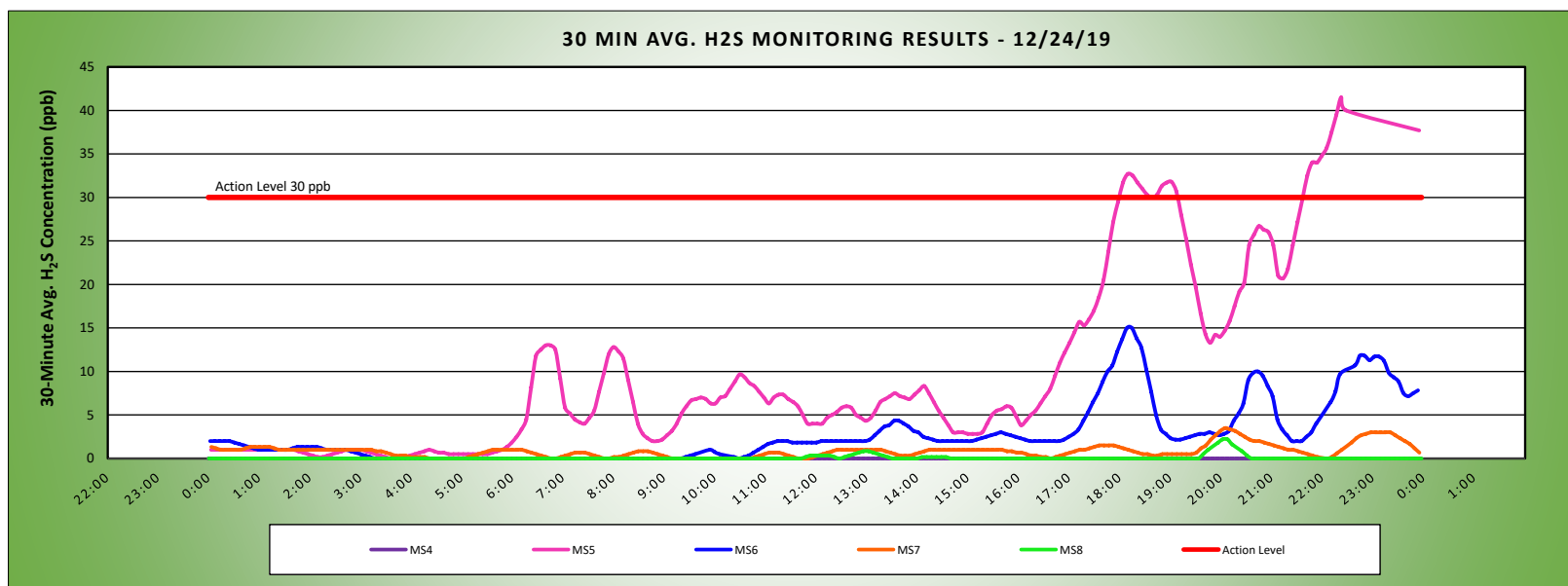
Air Monitoring Notes:

Keegan Landfill Monitoring Project 	DAILY AIR MONITORING REPORT AT OR NEAR PROPERTY LINE Keegan Landfill Monitoring Stations Kearny, New Jersey	12/24/19	
		Field Operations	
		Page 1 of 1	Rev. No. 0
		Submitted By:	
		30 Minute Avg H ₂ S Action Level	30 ppb

Weather Data Range from Full Weather Station		Wind Direction	NE	Relative Humidity (%)	32.1 - 76.9	Daily Rain (in)	0.00	Landfill Perimeter Monitoring
Temp (°F)	32.9 - 48.9	Wind Speed (MPH)	0.3 - 14.1	Barometer (inHg)	30.02 - 30.29			

*Note: Wind Direction reported in the direction that it is coming from

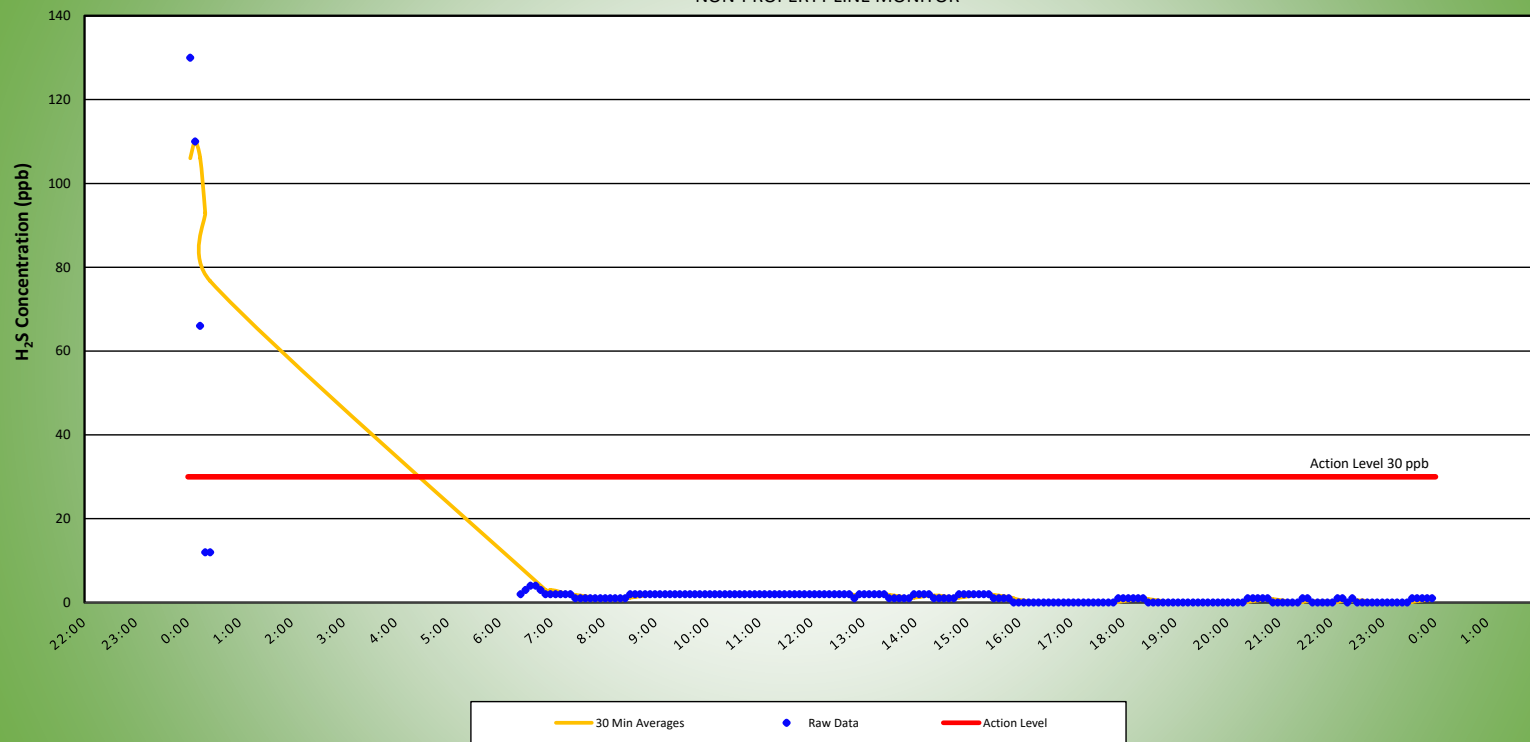
Station Location Area	Work	Daily Avg. 30 Min H ₂ S Concentration (ppb)	Max 30 Min H ₂ S Concentration (ppb)	Time of Max 30 Min H ₂ S Reading	Corresponding Wind Direction
MS-4		0.0	0.0	23:59	WSW
MS-5		9.6	41.5	22:22	ENE
MS-6		2.7	15.0	18:08	NNE
MS-7		0.8	3.5	20:05	NNE
MS-8		0.1	2.2	20:01	NNE



Air Monitoring Notes:

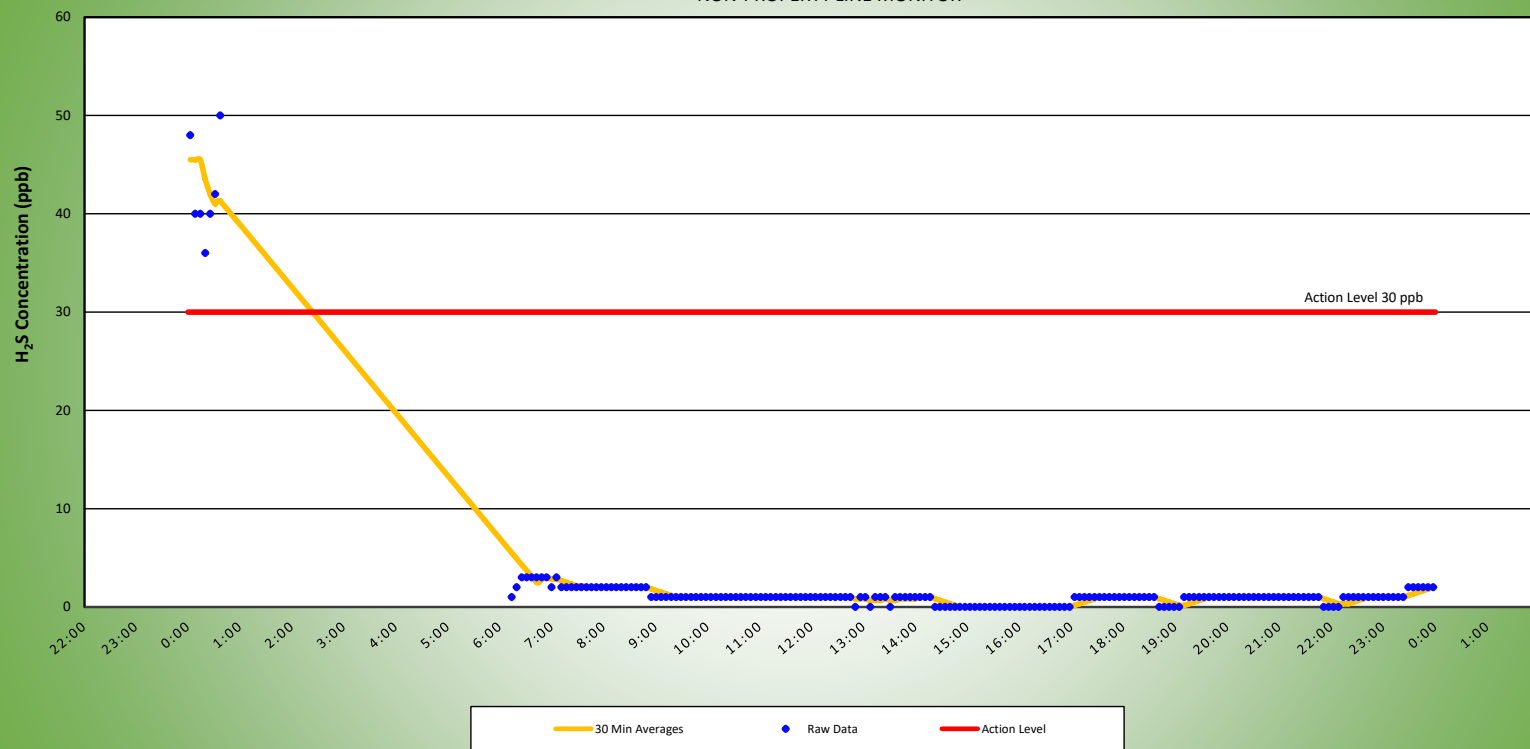
MS1 H2S MONITORING RESULTS - 12/24/19

NON-PROPERTY LINE MONITOR



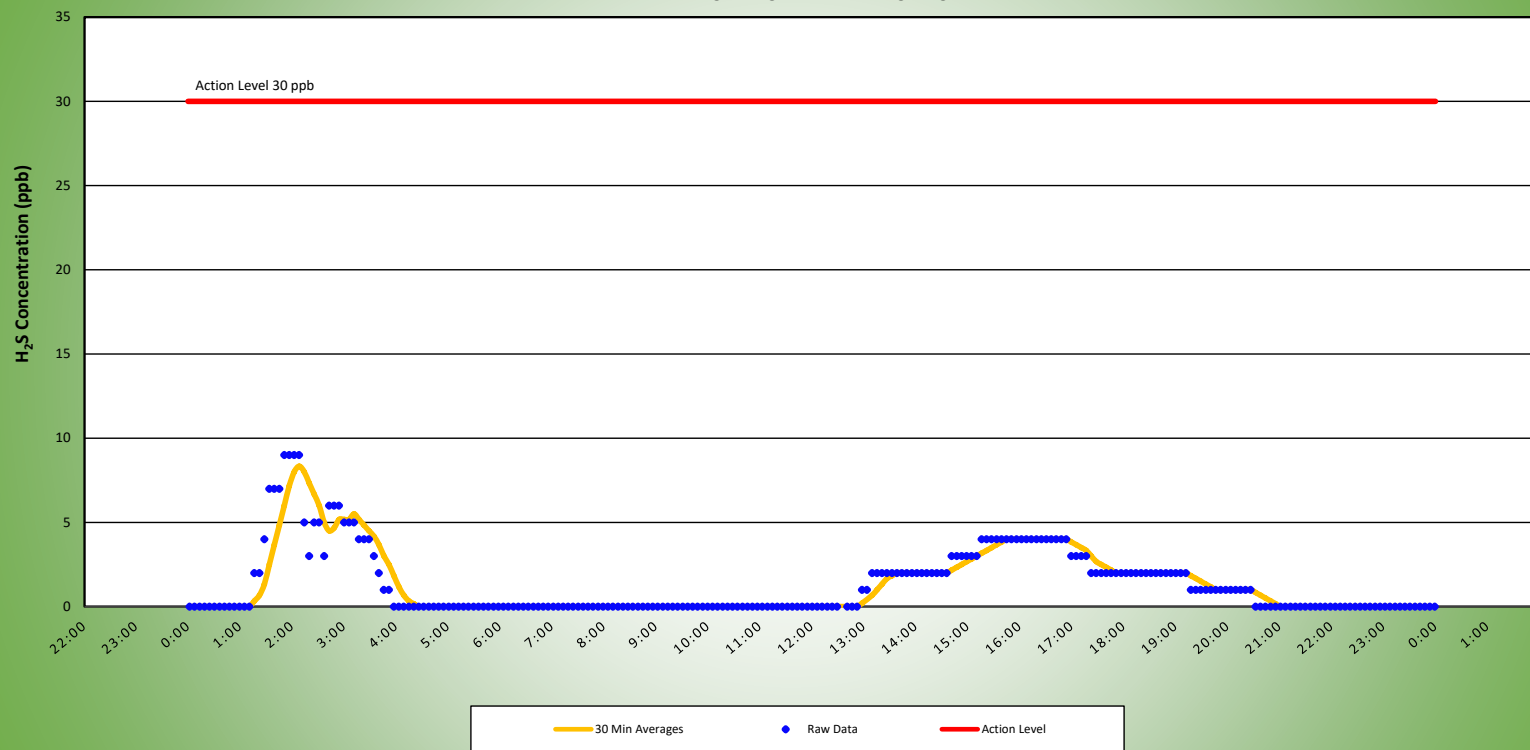
MS2 H2S MONITORING RESULTS - 12/24/19

NON-PROPERTY LINE MONITOR



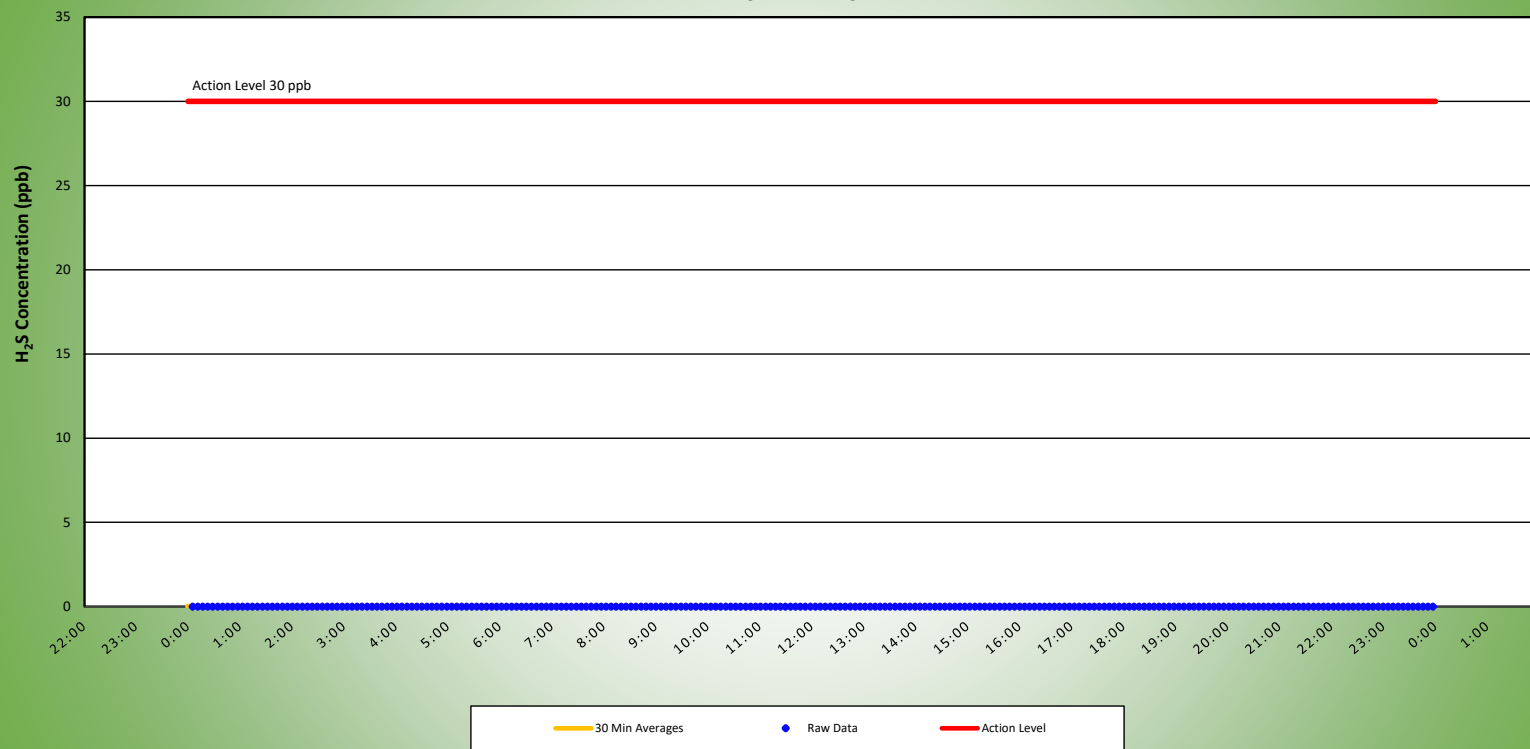
MS3 H2S MONITORING RESULTS - 12/24/19

NON-PROPERTY LINE MONITOR



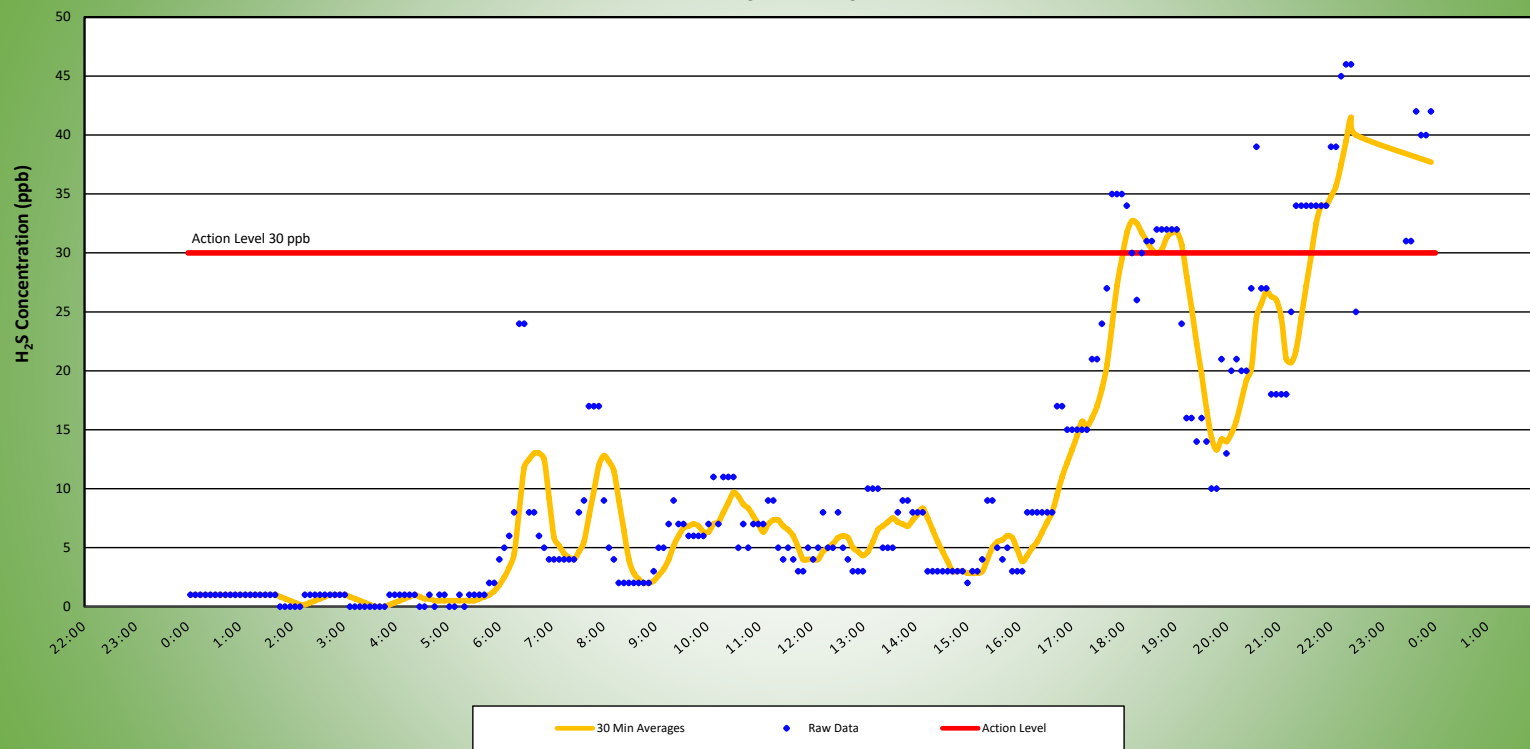
MS4 H2S MONITORING RESULTS - 12/24/19

AT OR NEAR PROPERTY LINE



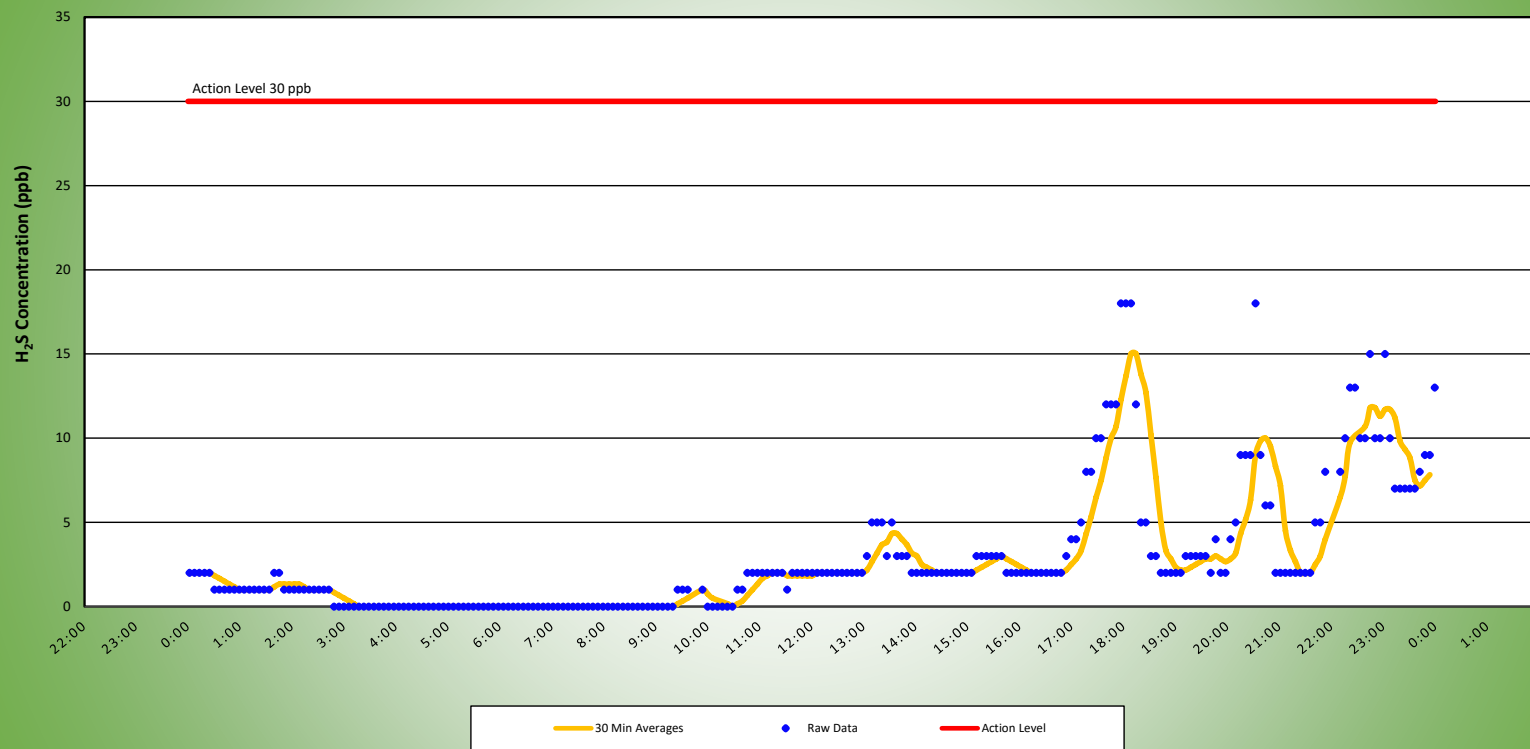
MS5 H2S MONITORING RESULTS - 12/24/19

AT OR NEAR PROPERTY LINE



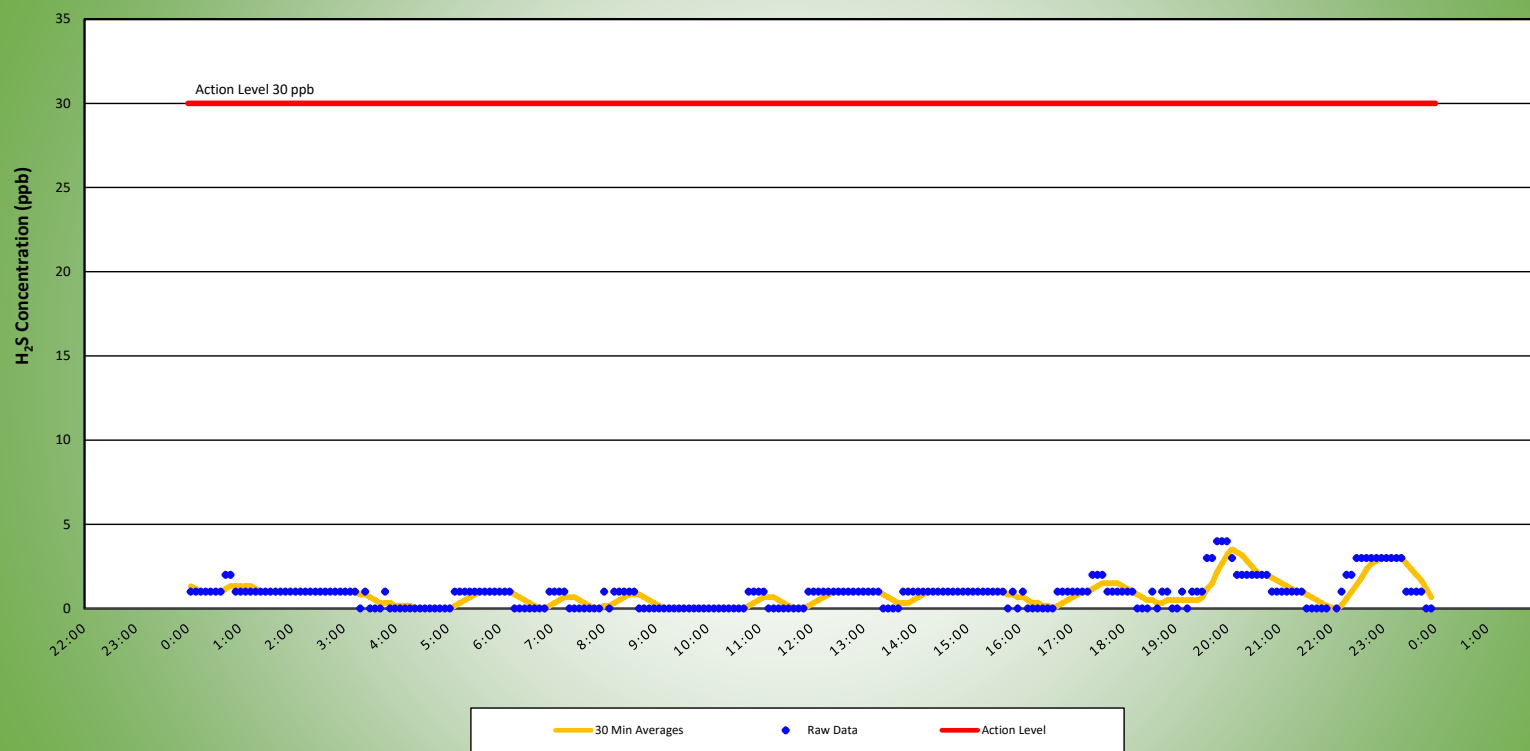
MS6 H2S MONITORING RESULTS - 12/24/19

AT OR NEAR PROPERTY LINE



MS7 H2S MONITORING RESULTS - 12/24/19

AT OR NEAR PROPERTY LINE



MS8 H2S MONITORING RESULTS - 12/24/19

AT OR NEAR PROPERTY LINE

