
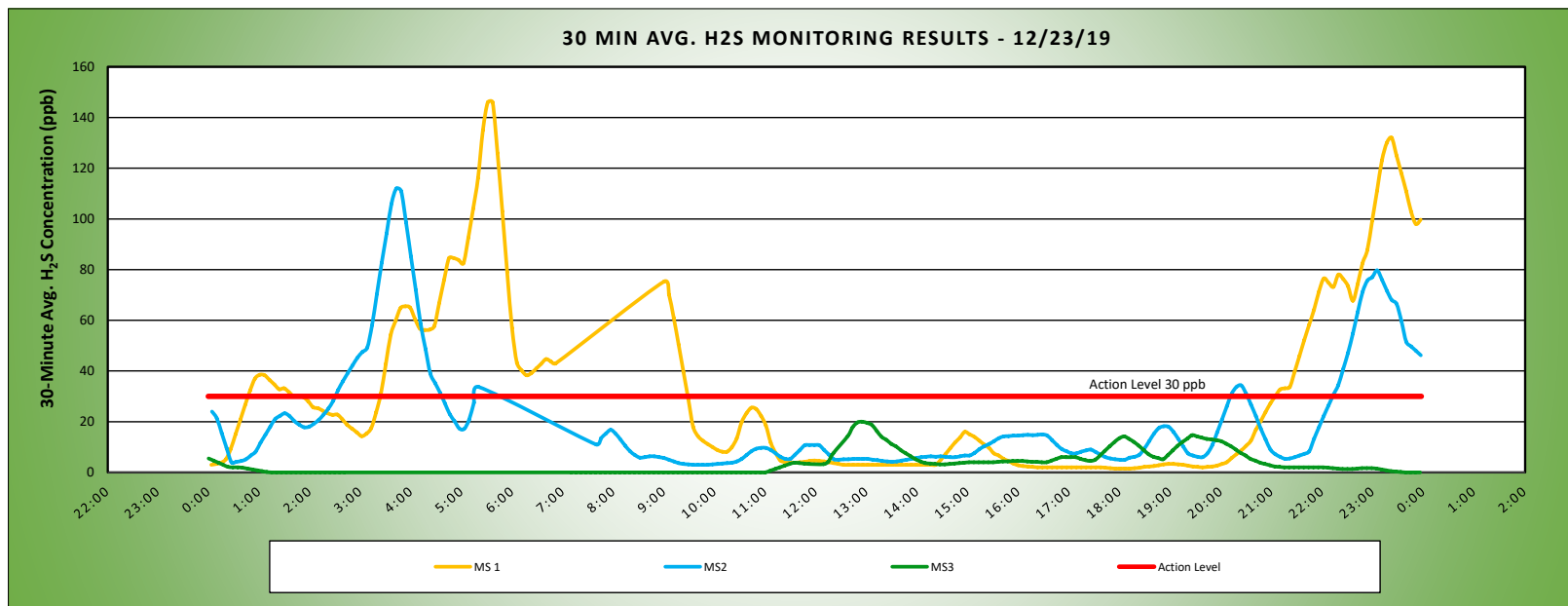


<div>Keegan Landfill Monitoring Project</div> <div></div>	<div>DAILY AIR MONITORING REPORT</div> <div>NON-PROPERTY LINE</div> <div>Keegan Landfill Monitoring Stations</div> <div>Kearny, New Jersey</div>	12/23/19	
		Field Operations	
		Page 1 of 1	Rev. No. 0
		Submitted By:	
		30 Minute Avg H ₂ S Action Level	30 ppb

Weather Data Range from Full Weather Station		Wind Direction	SSW	Relative Humidity (%)	28.8 - 86.5	Daily Rain (in)	0.00	Landfill Perimeter Monitoring
Temp (°F)	30.1 - 59.3	Wind Speed (MPH)	0.2 - 11.3	Barometer (inHg)	30.02 - 30.25			

*Note: Wind Direction reported in the direction that it is coming from

Station Location Area	Work	Daily Avg. 30 Min H ₂ S Concentration (ppb)	Max 30 Min H ₂ S Concentration (ppb)	Time of Max 30 Min H ₂ S Reading	Corresponding Wind Direction
MS-1		30.6	146.0	5:30	WSW
MS-2		20.2	112.0	3:42	W
MS-3		4.1	20.0	12:54	SW



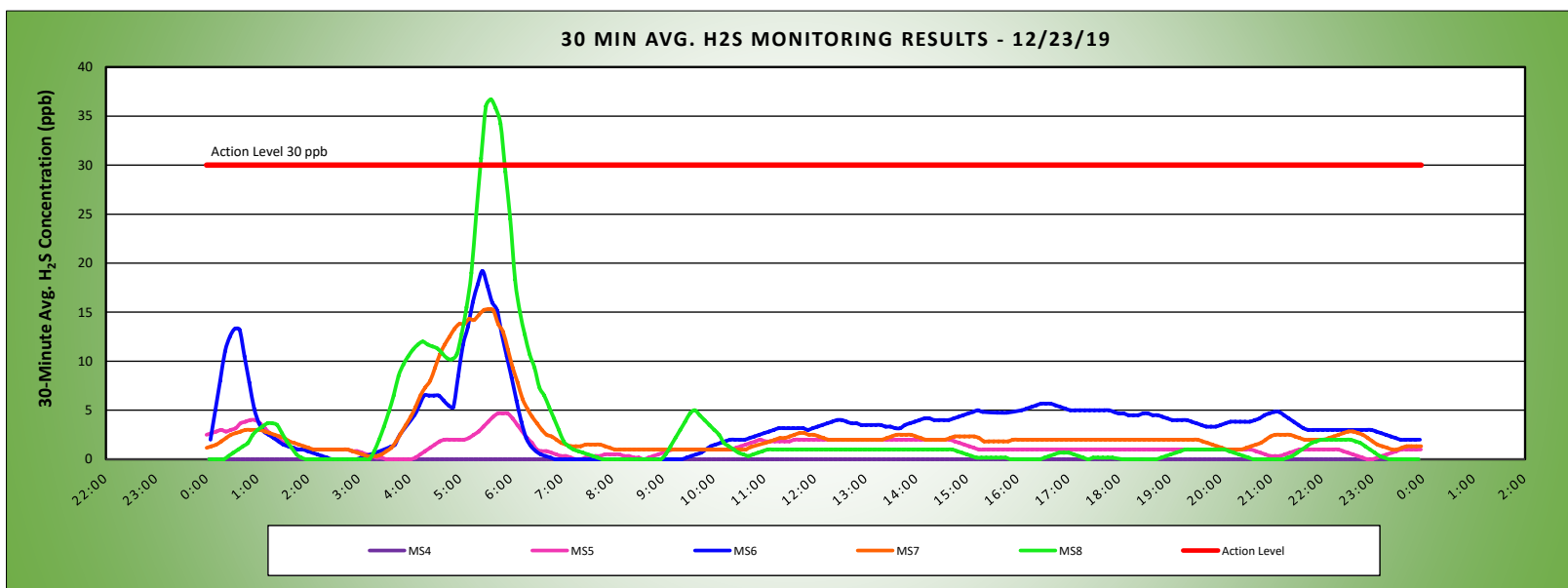
Air Monitoring Notes:

<div>Keegan Landfill Monitoring Project</div> <div></div>	<div>DAILY AIR MONITORING REPORT</div> <div>AT OR NEAR PROPERTY LINE</div> <div>Keegan Landfill Monitoring Stations</div> <div>Kearny, New Jersey</div>	12/23/19	
		Field Operations	
		Page 1 of 1	Rev. No. 0
		Submitted By:	
		30 Minute Avg H ₂ S Action Level	

Weather Data Range from Full Weather Station		Wind Direction	SSW	Relative Humidity (%)	28.8 - 86.5	Daily Rain (in)	0.00	Landfill Perimeter Monitoring
Temp (°F)	30.1 - 59.3	Wind Speed (MPH)	0.2 - 11.3	Barometer (inHg)	30.02 - 30.25			

*Note: Wind Direction reported in the direction that it is coming from

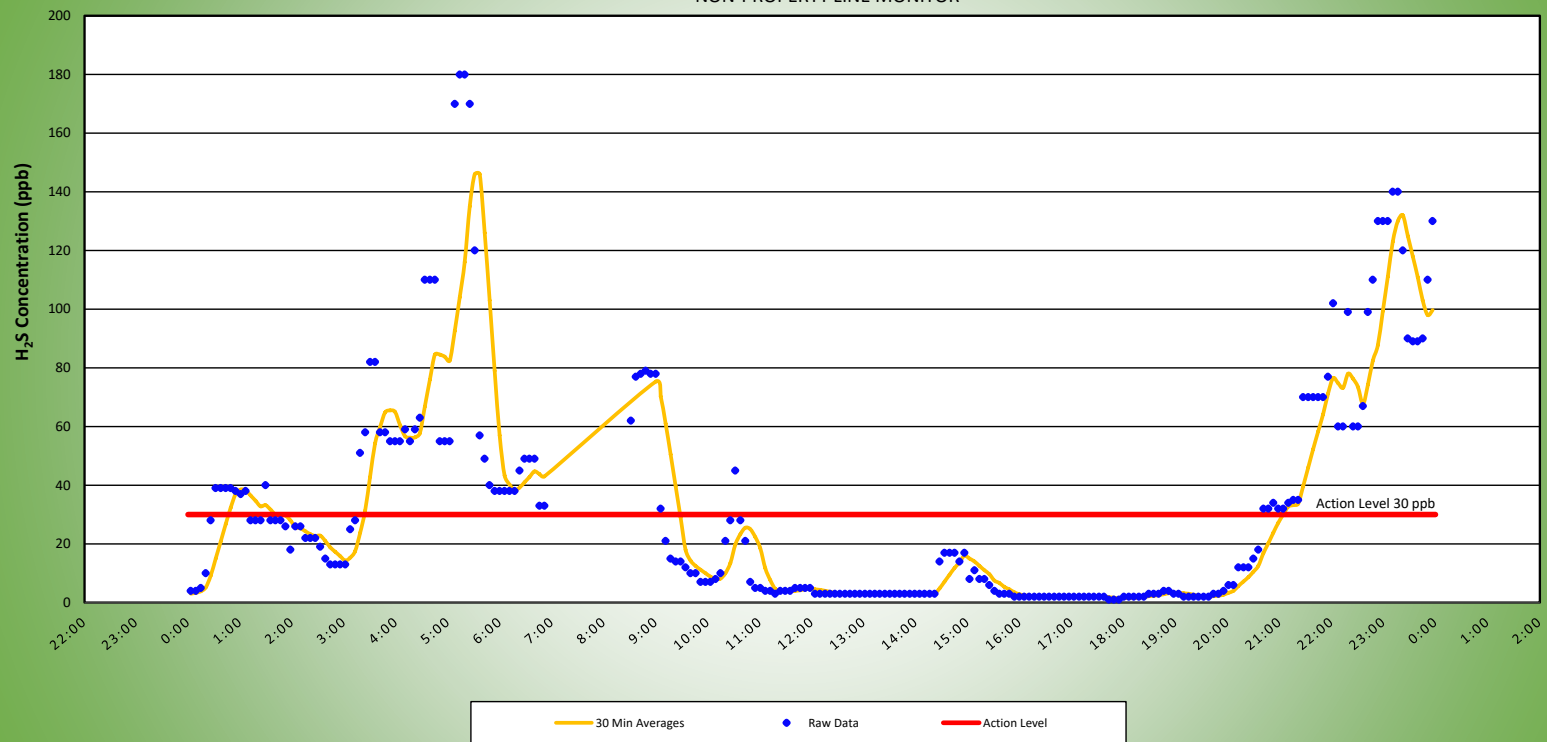
Station Location Area	Work	Daily Avg. 30 Min H ₂ S Concentration (ppb)	Max 30 Min H ₂ S Concentration (ppb)	Time of Max 30 Min H ₂ S Reading	Corresponding Wind Direction
MS-4		0.0	0.0	0:02	NE
MS-5		1.3	4.7	5:44	SW
MS-6		3.7	19.2	5:26	S
MS-7		2.7	15.3	5:33	S
MS-8		2.9	36.7	5:36	SSW



Air Monitoring Notes:

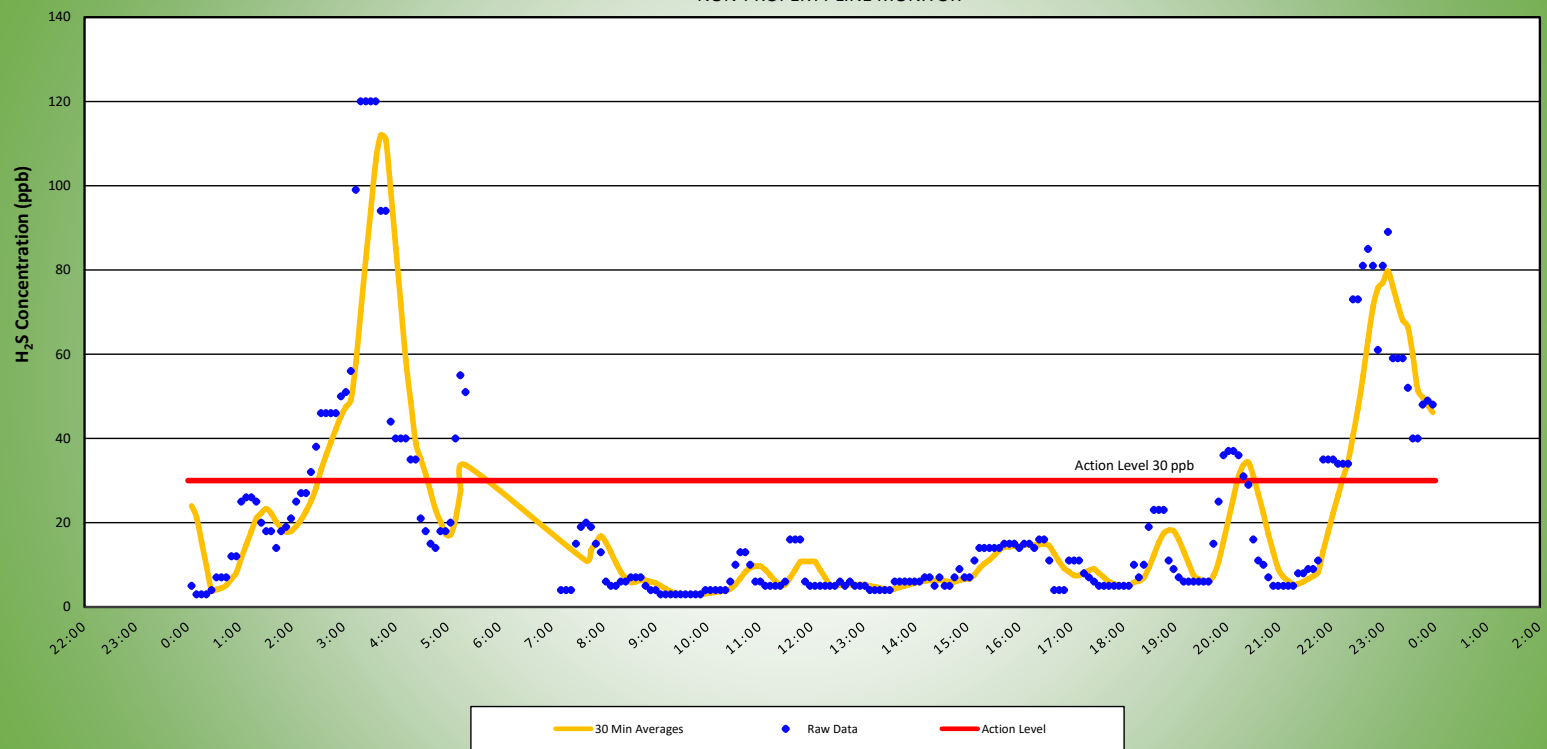
MS1 H2S MONITORING RESULTS - 12/23/19

NON-PROPERTY LINE MONITOR



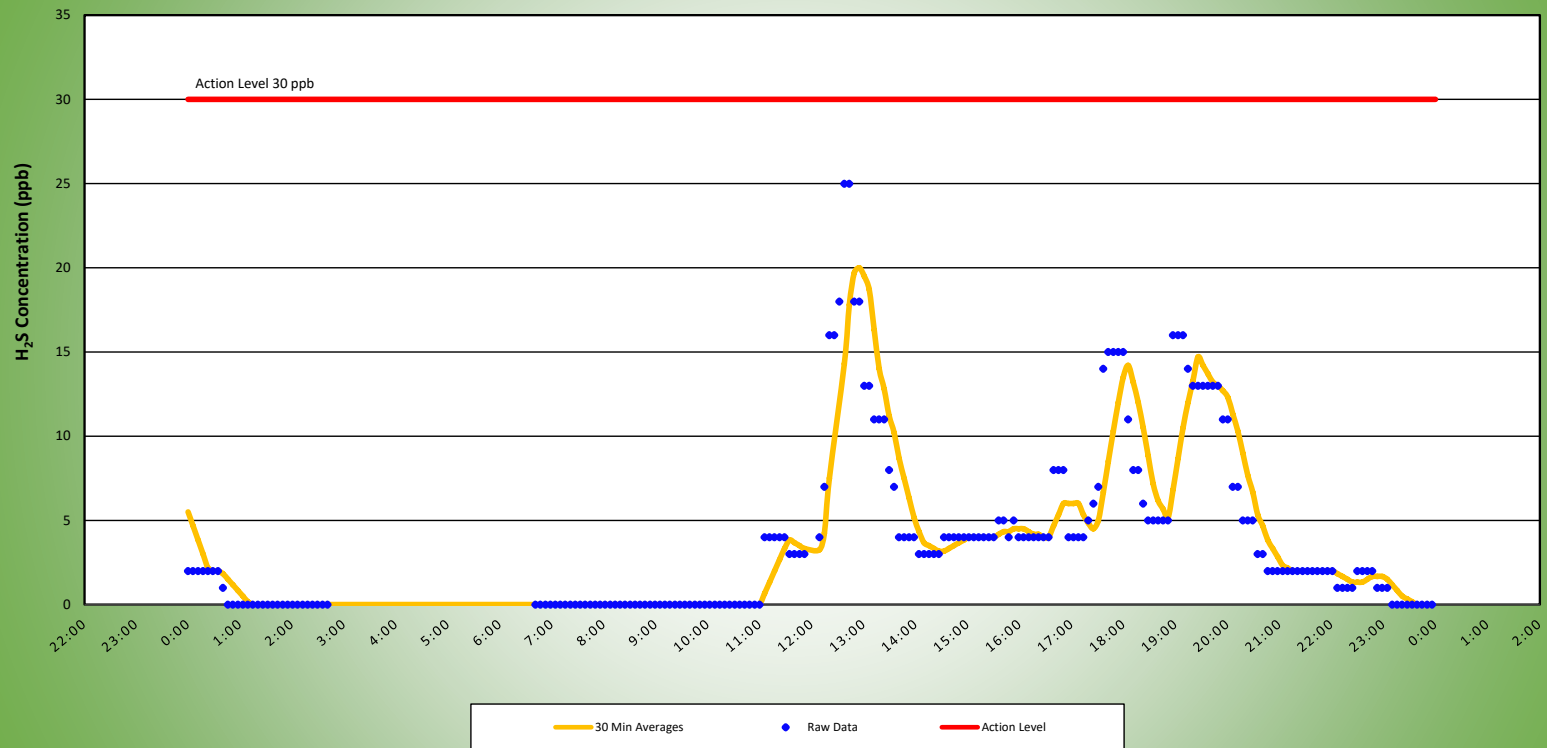
MS2 H2S MONITORING RESULTS - 12/23/19

NON-PROPERTY LINE MONITOR



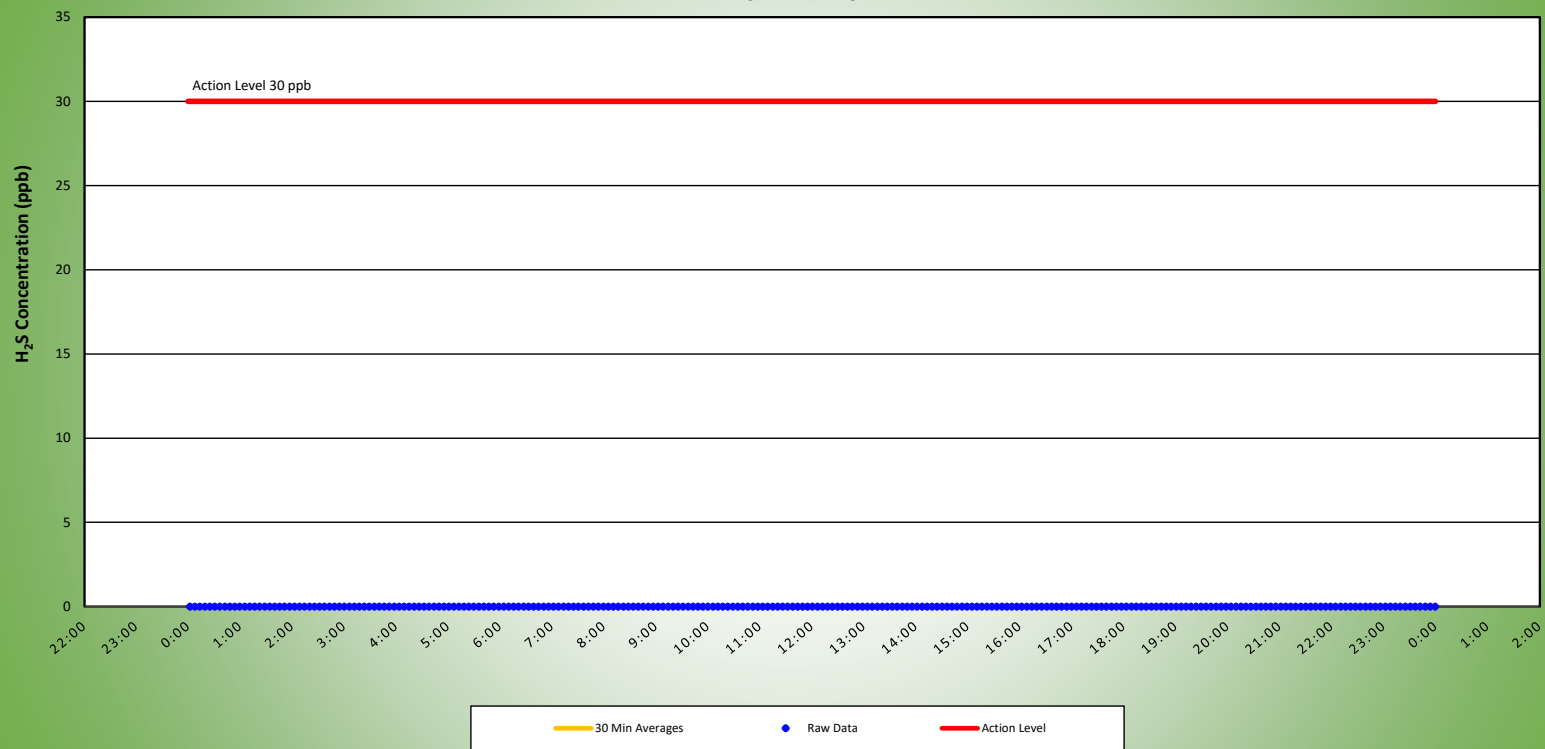
MS3 H2S MONITORING RESULTS - 12/23/19

NON-PROPERTY LINE MONITOR



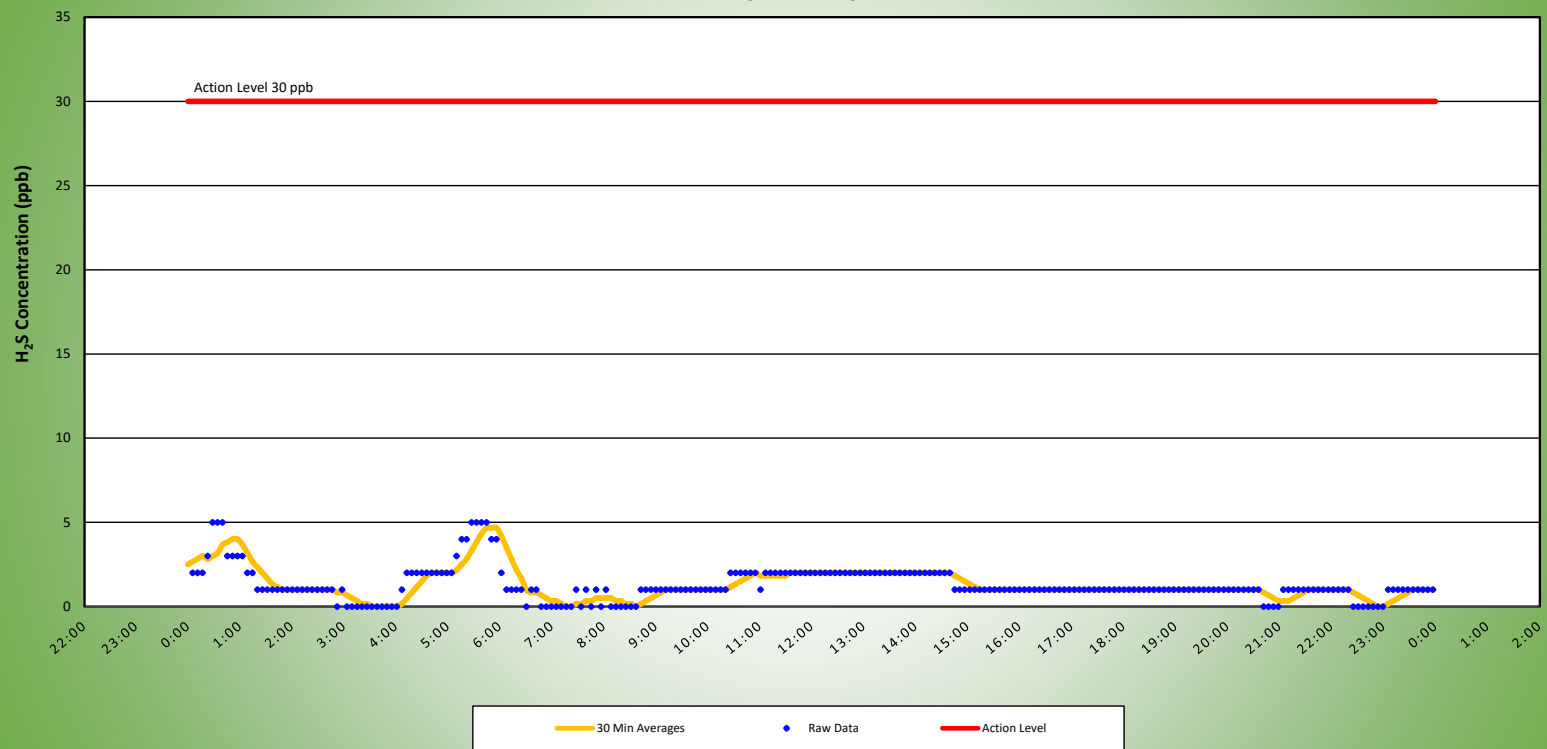
MS4 H2S MONITORING RESULTS - 12/23/19

AT OR NEAR PROPERTY LINE



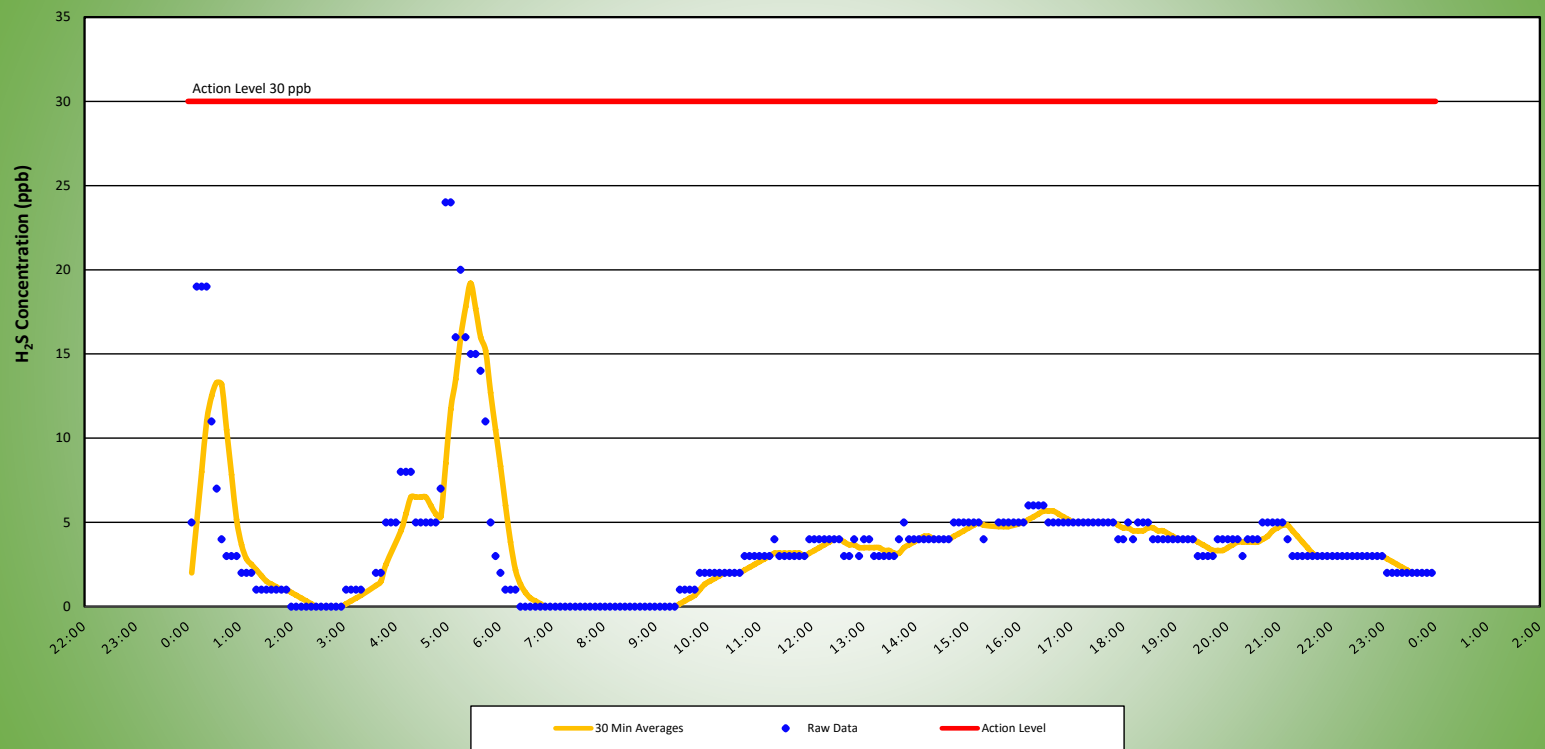
MS5 H2S MONITORING RESULTS - 12/23/19

AT OR NEAR PROPERTY LINE



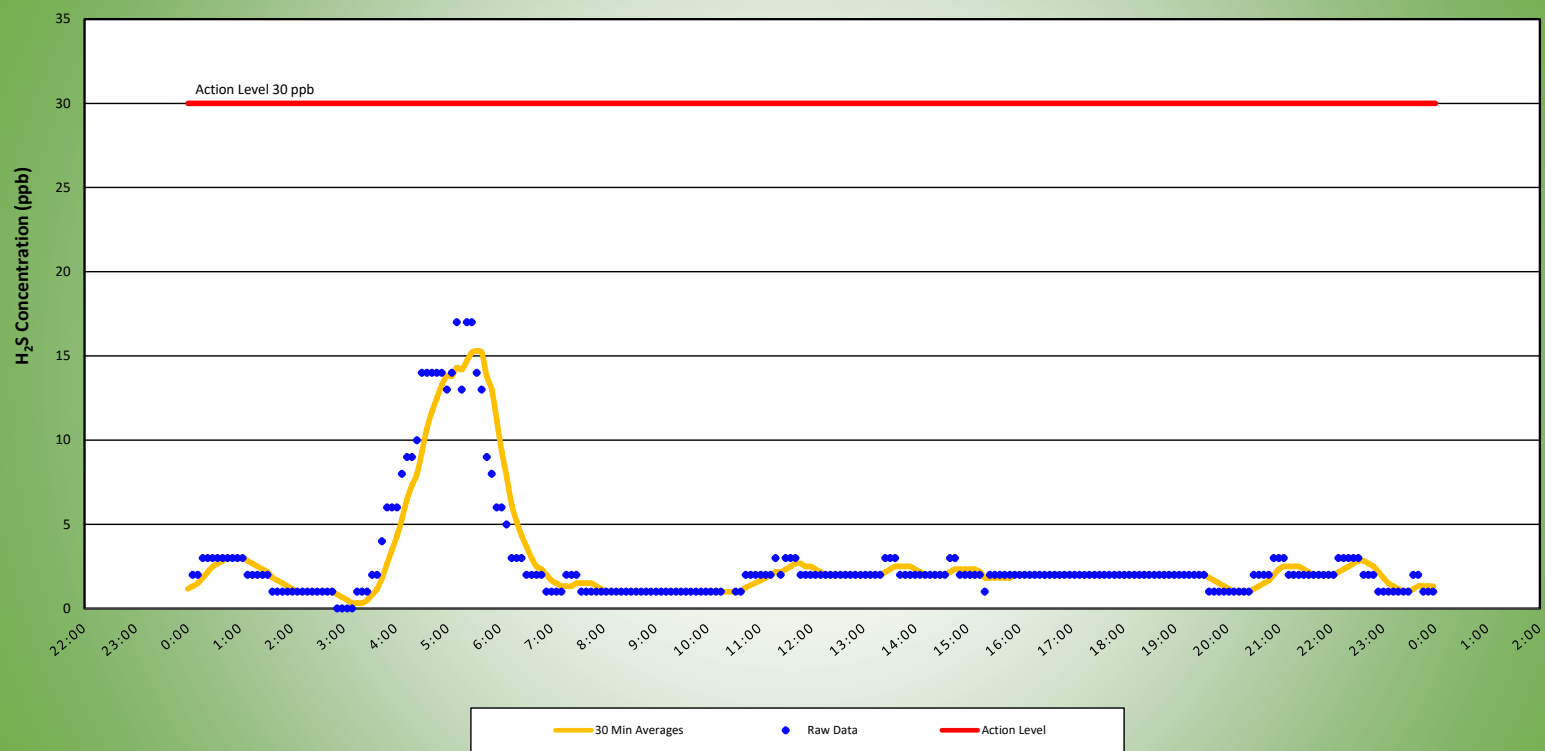
MS6 H2S MONITORING RESULTS - 12/23/19

AT OR NEAR PROPERTY LINE



MS7 H2S MONITORING RESULTS - 12/23/19

AT OR NEAR PROPERTY LINE



MS8 H2S MONITORING RESULTS - 12/23/19

AT OR NEAR PROPERTY LINE

