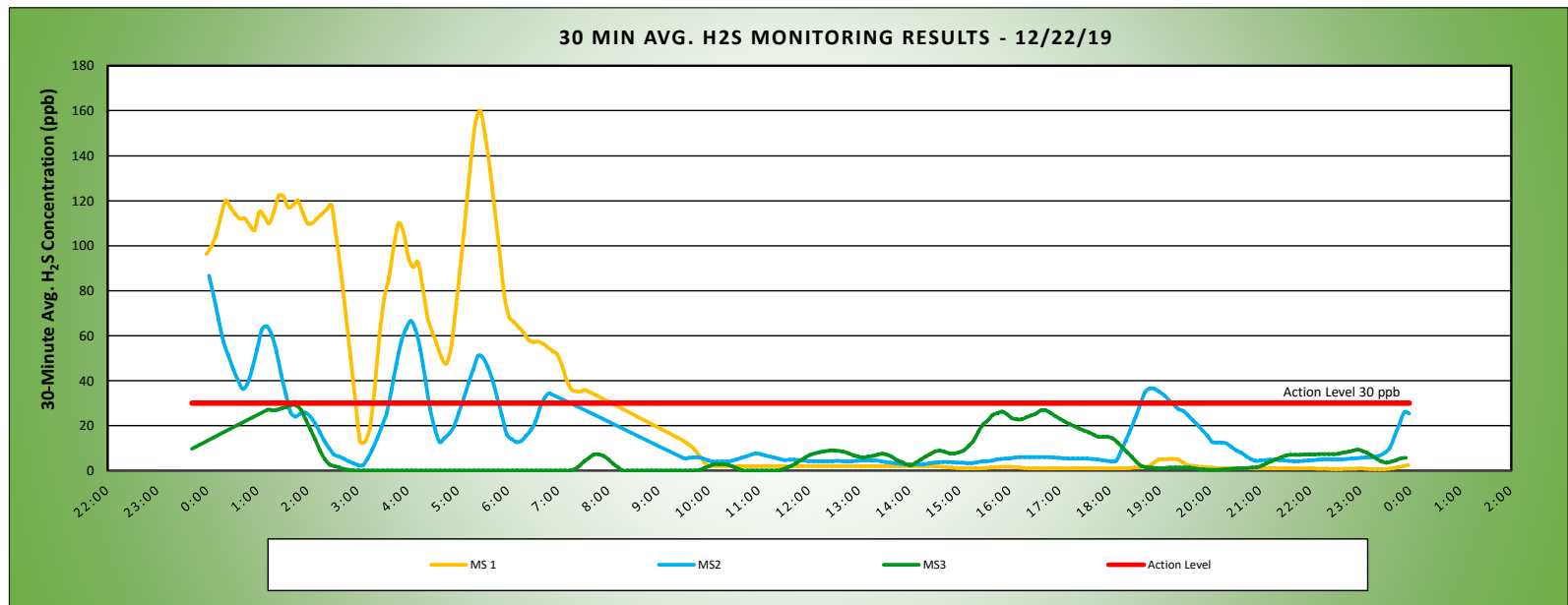


Keegan Landfill Monitoring Project 	DAILY AIR MONITORING REPORT NON-PROPERTY LINE Keegan Landfill Monitoring Stations Kearny, New Jersey				12/22/19	
					Field Operations	
					Page 1 of 1	Rev. No. 0
					Submitted By:	
				30 Minute Avg H ₂ S Action Level	30 ppb	

Weather Data Range from Full Weather Station		Wind Direction	SSW	Relative Humidity (%)	42.9 - 90.8	Daily Rain (in)	0.00	Landfill Perimeter Monitoring
Temp (°F)	23.9 - 48.2	Wind Speed (MPH)	0.1 - 9.1	Barometer (inHg)	30.25 - 30.52			

*Note: Wind Direction reported in the direction that it is coming from

Station Location Work Area	Daily Avg. 30 Min H ₂ S Concentration (ppb)	Max 30 Min H ₂ S Concentration (ppb)	Time of Max 30 Min H ₂ S Reading	Corresponding Wind Direction
MS-1	30.9	160.0	5:26	SSW
MS-2	16.0	86.7	0:01	W
MS-3	6.3	29.2	1:40	WNW



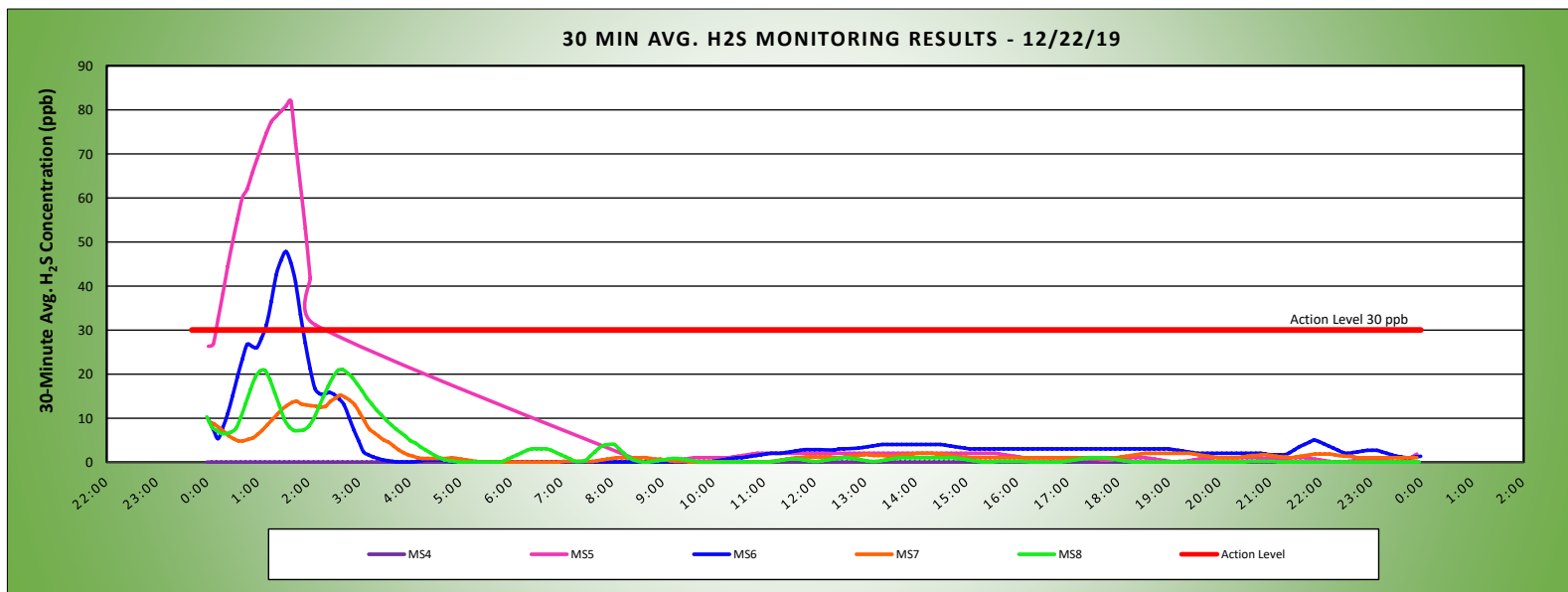
Air Monitoring Notes:

Keegan Landfill Monitoring Project 	DAILY AIR MONITORING REPORT AT OR NEAR PROPERTY LINE Keegan Landfill Monitoring Stations Kearny, New Jersey		12/22/19	
			Field Operations	
			Page 1 of 1	Rev. No. 0
			Submitted By:	
		30 Minute Avg H ₂ S Action Level	30 ppb	

Weather Data Range from Full Weather Station		Wind Direction	SSW	Relative Humidity (%)	42.9 - 90.8	Daily Rain (in)	0.00	Landfill Perimeter Monitoring
Temp (°F)	23.9 - 48.2	Wind Speed (MPH)	0.1 - 9.1	Barometer (inHg)	30.25 - 30.52			

*Note: Wind Direction reported in the direction that it is coming from

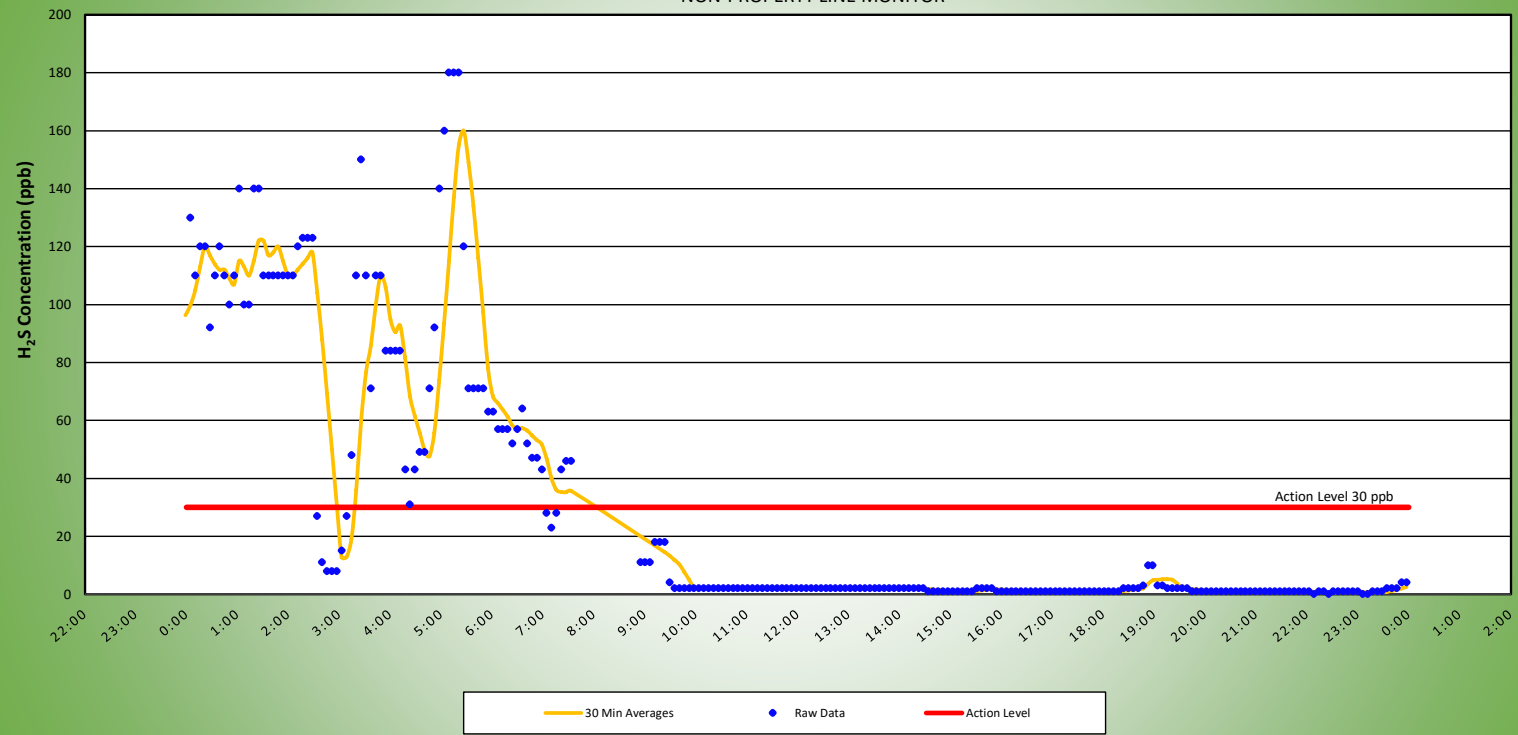
Station Location Work Area	Daily Avg. 30 Min H ₂ S Concentration (ppb)	Max 30 Min H ₂ S Concentration (ppb)	Time of Max 30 Min H ₂ S Reading	Corresponding Wind Direction
MS-4	0.0	0.0	23:59	NE
MS-5	8.3	82.0	1:38	E
MS-6	4.4	47.8	1:32	ESE
MS-7	2.3	15.2	2:37	SSW
MS-8	2.6	21.0	2:40	SW



Air Monitoring Notes:

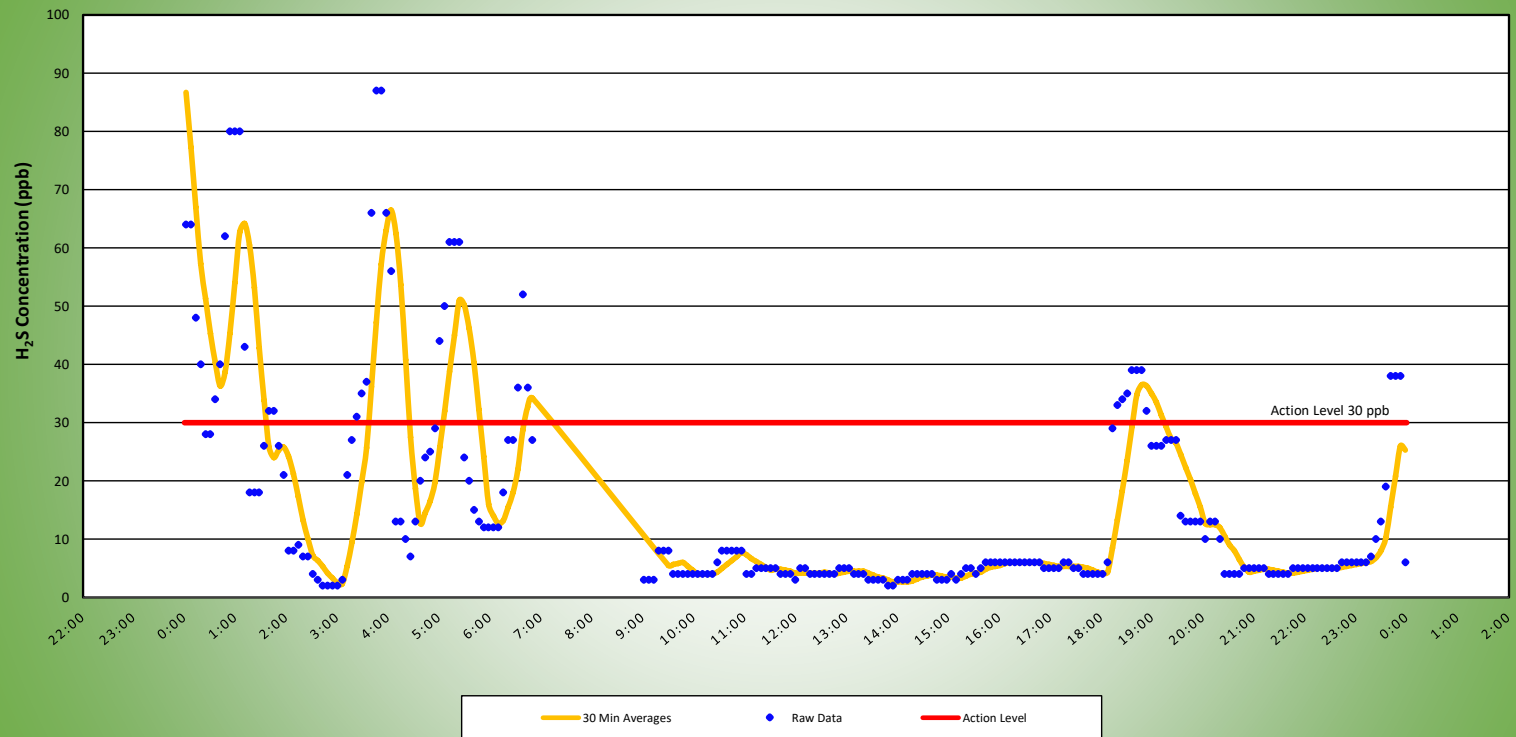
MS1 H2S MONITORING RESULTS - 12/22/19

NON-PROPERTY LINE MONITOR



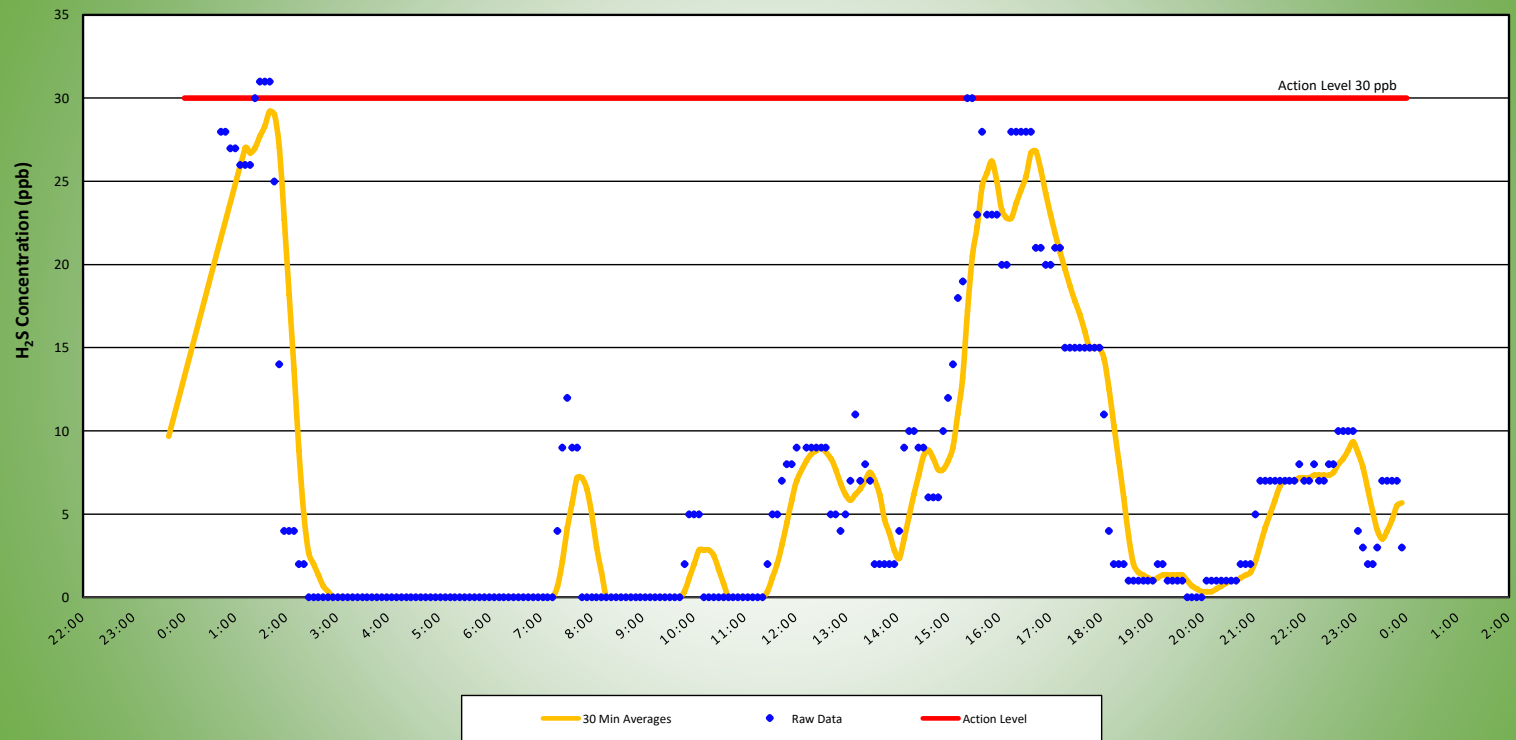
MS2 H2S MONITORING RESULTS - 12/22/19

NON-PROPERTY LINE MONITOR



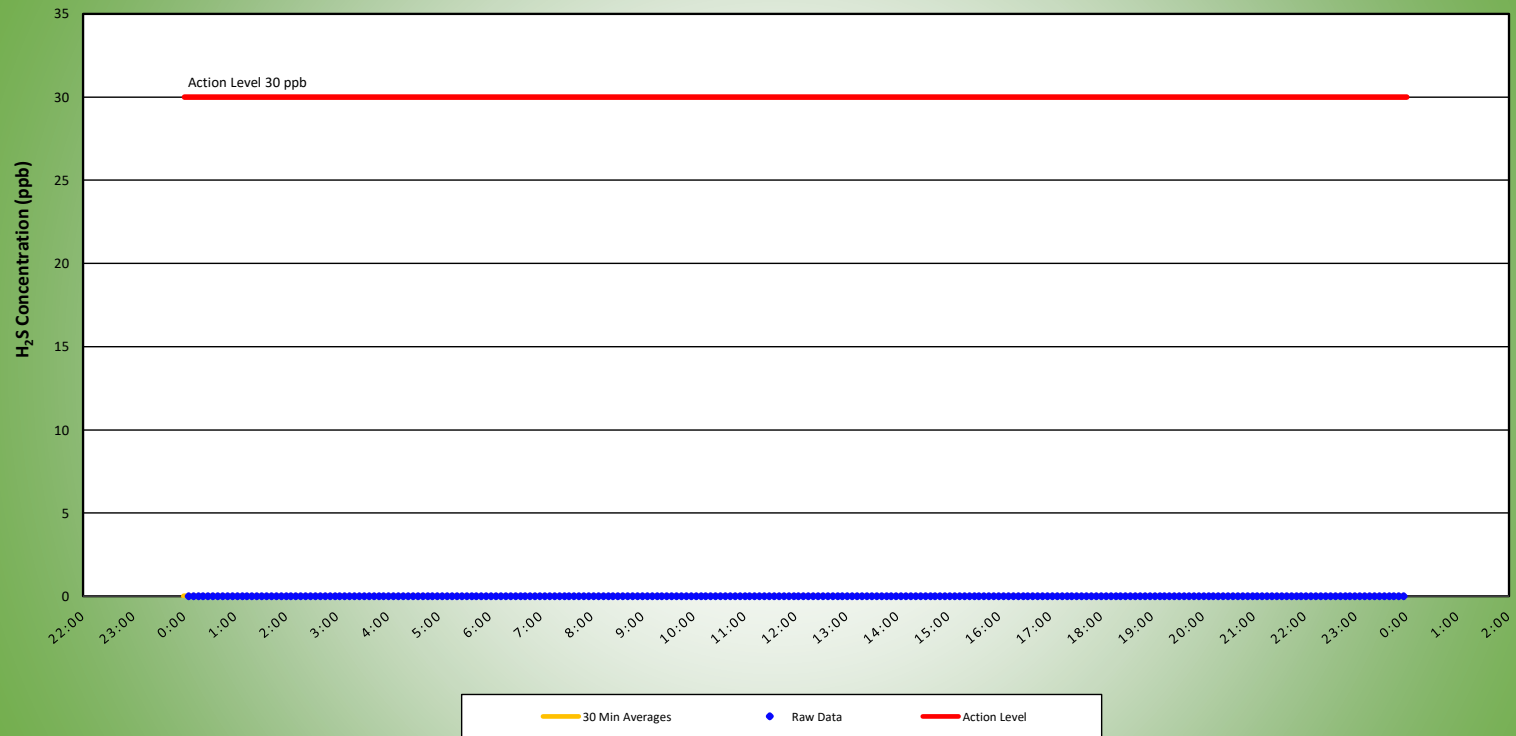
MS3 H2S MONITORING RESULTS - 12/22/19

NON-PROPERTY LINE MONITOR



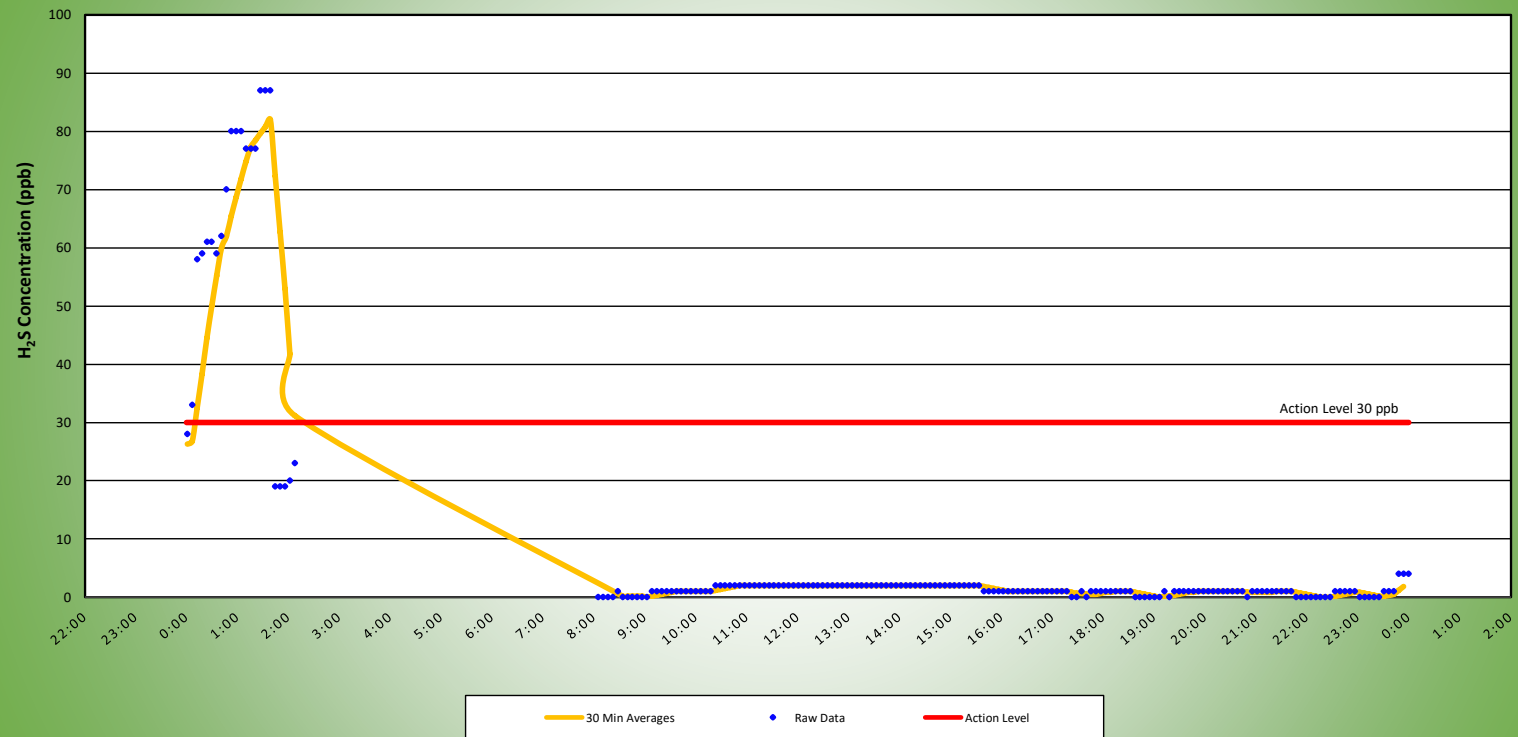
MS4 H2S MONITORING RESULTS - 12/22/19

AT OR NEAR PROPERTY LINE



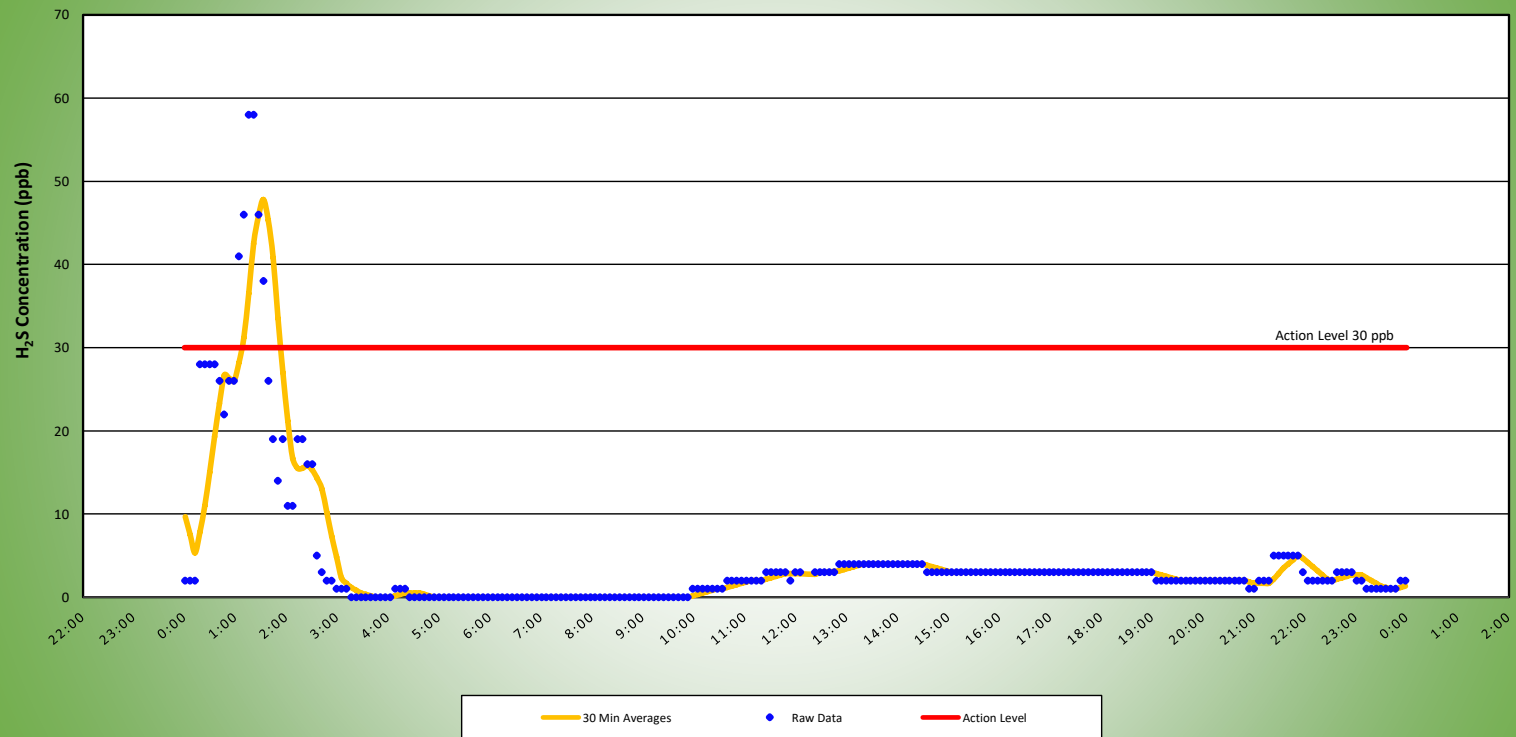
MS5 H2S MONITORING RESULTS - 12/22/19

AT OR NEAR PROPERTY LINE



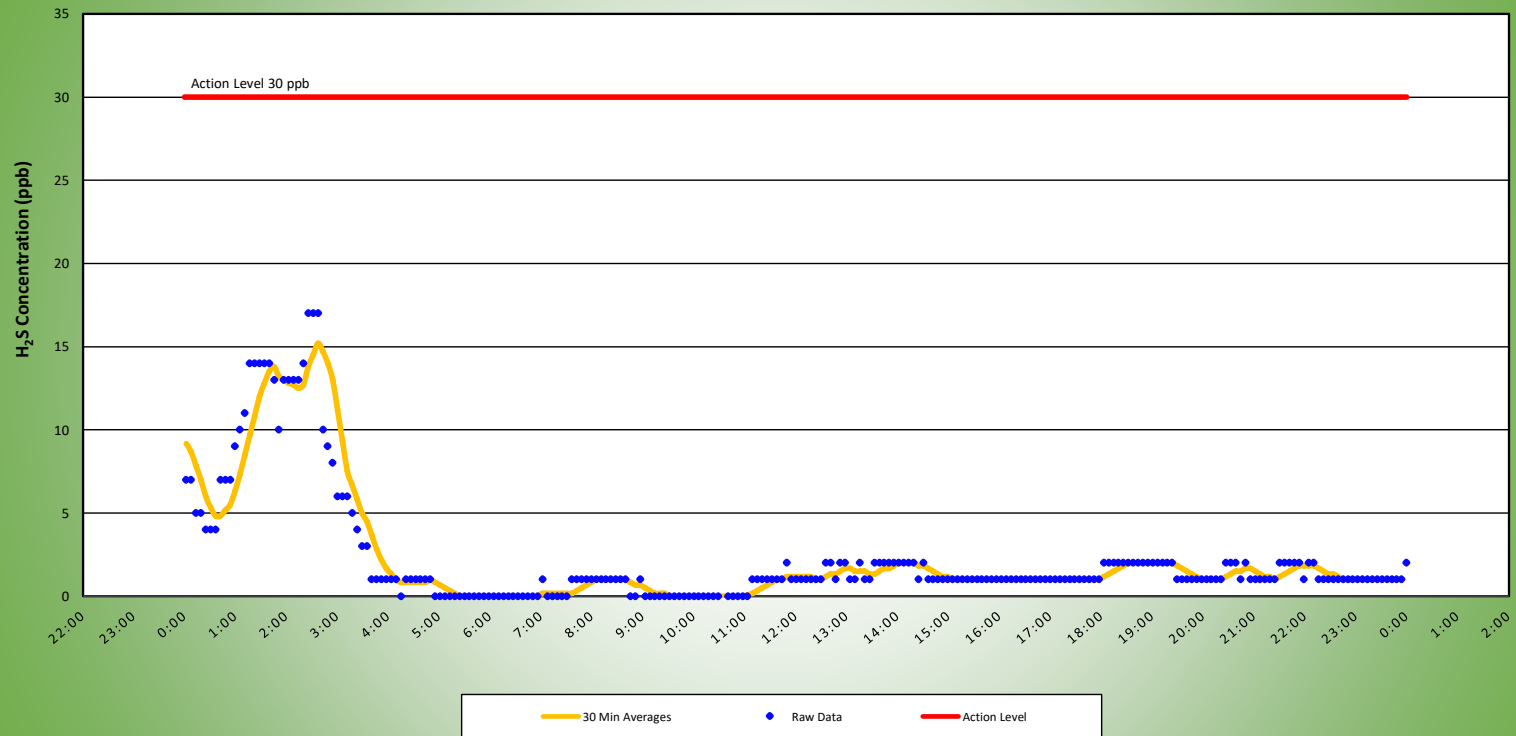
MS6 H2S MONITORING RESULTS - 12/22/19

AT OR NEAR PROPERTY LINE



MS7 H2S MONITORING RESULTS - 12/22/19

AT OR NEAR PROPERTY LINE



MS8 H2S MONITORING RESULTS - 12/22/19

AT OR NEAR PROPERTY LINE

